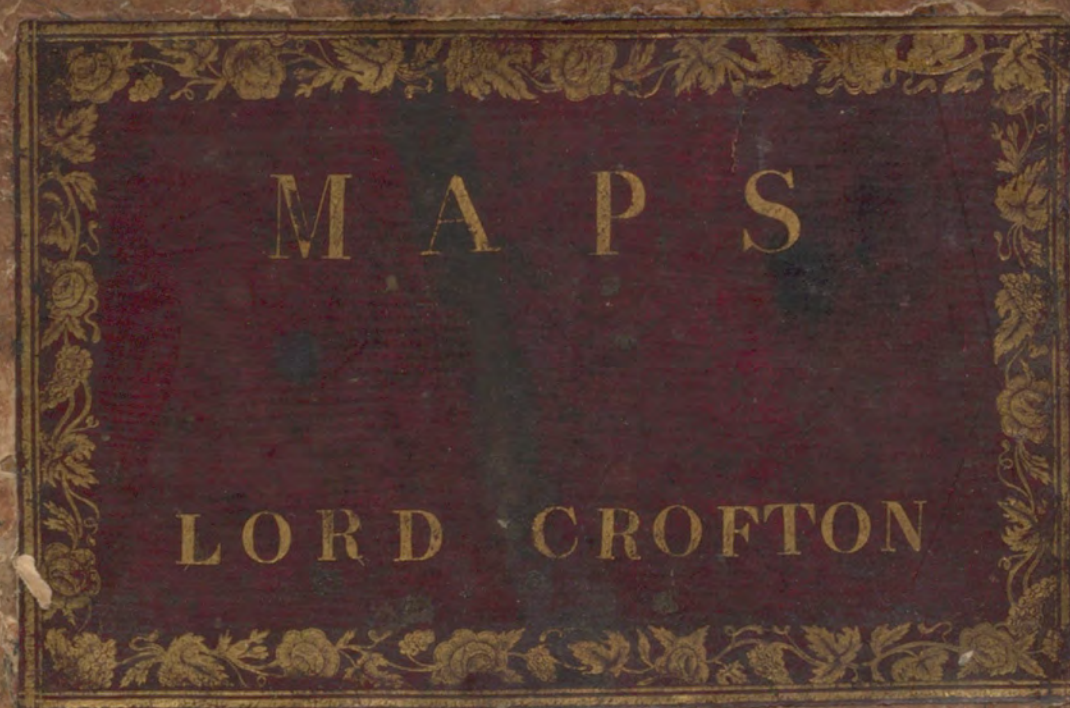


**County Roscommon
Maps of the Estate of
the Right Honorable
Lord Crofton**

Copied in the year 1828



MAPS

LORD CROFTON





- 7. Cow Park.
- 3 Lawn & Shrubbery
- 17 Golden Park
- 25. House Park.
- 39 Bog
- 28 Part of meoneengrana.
- A. " "
- B. " "
- E. " "
- 29A Rake ground.
- 31. Garden.
- 30 Canal Grove.
- 52 Wood of Derridonell.
- 54. Bog. of Derridonell.
- 53. Myles garden.
- 48. Meadow by river
- 46 E. Division of Derry damel.
- 49 stripe of coarse bottom by river & Bog.
- 41 " " Pasture " between river &
- 6 Lime Kiln Park. to Sunk. Fence.

13 June 1791

half 10⁰⁰ Med to Mr & Turkey
Back & Corners dell on side
along North for Wth French

Map

Lord Grosvenor





M A B S

OF THE ESTATE OF



THE RIGHT HONBLE LORD CROFTON

Situate in the

COUNTY OF ROSCOMMON

Copied in the Year 1828

By

J. Cooke Architect and Surveyor

Nº 12 Pitt Street Dublin.

G E N E R A L R E F E R E N C E

Reference to Mote Demasne	Page	1
Map of Ditto	D ^o	2
Reference to Bollinree	D ^o	3
Map of Ditto	D ^o	4
Reference to part of Cullenboy	D ^o	5
Map of Ditto	D ^o	6
Reference to part of Corgariff	D ^o	7
Map of Ditto	D ^o	8
Reference to part of Ballymurry	D ^o	9
Map of Ditto	D ^o	10
Reference to Tamasier	D ^o	11
Map to Ditto	D ^o	12
Reference to part of Mchane	D ^o	13
Map of Ditto	D ^o	14
Reference to part of Gaily	D ^o	15
Map of Ditto	D ^o	16
Reference to part of Carnamadda Moneymore Race Course and Tcherfen }	D ^o	17
Map of Ditto	D ^o	18
Reference to Killummod	"	19
Map of Ditto	"	20
Reference to Knockroe	"	21
Map of Ditto	"	22

R E F E R E N C E

Mote Lands

Nos		Irish Acres			Nos
		A	R	P	
1	N. Lawn				
2	Green House Shrubbery		2	2.0	46
3	S. Lawn including Shrubbery according to Donnell's line		3	0.0	47
4	Barn Park according to sunk fence and dotted line		20	0.0	48-48-48
5	Long Meadow by River and dotted line	10	1.00		49
6	Limchiln Park to sunk fence	2	1.00	19.2.0	50
7	Low Park			14.3.0	51
8.8.8	Lough Erne Ahab, pasture and plantation			18.3.0	52-52
9.9	Lion Gate Park exclusive of Hill Grove			37.3.20	53
10	Hill Grove	69	3.00		
11.11	Church Park of Kilmain	6	1.10	76.0.10	54
12.12	Portlough Park			42.0.0	
13	Portlough Plantation	51	0.20		
14	Red Deer Park	1	0.00	52.0.20	
15	Ram Park			23.3.0	
16	Calf Park			3.3.00	
17	Golden Park			3.2.30	
18.18	Isles of Hill			13.3.35	
19	Ditto Plantation	26	2.30		
20	Triangle Park	15	0.00	41.2.30	
21	Glover Park			10.0.00	
22.22	Street Park			26.2.25	
23	Hazel Wood of Isles	36	3.10		
24	A Stripe of good pasture comprehended by Ligates line in Bog and approached from Curleys gate to Kieps gate	10	0.00	46.3.10	
25	Horse Park			25.0.00	
26	Plantation of Ditto	11	0.00		
27	Mill Race Park	2	1.00	13.1.00	
28.1	Part of Mooneenrana			10.3.34	
28.2	Part of Ditto	3	3.00		
28.3	Part of Ditto	2	2.00		
28.4	Part of Ditto	2	0.10		
29.1	Rare Ground	1	3.20	10.0.30	
29.2	Part of Ditto	6	2.10		
30	Canal Grove	3	3.0	10.1.10	
31	Garden			5.1.30	
32.32.32.32	Nursery Ground	2	0.20		
33.33	Farm Yard and Offices	3	3.00		
34	Poultry Yard	2	1.20		
35	Curleys Garden inside Demesne Wall	0	2.10	8.3.10	
36	A Stripe Outside Demesne Wall			0.3.30	
37	Plantation according to Ligates line in Bog			0.1.25	
38	Plantation according to ditch parallel to Roscommon Road	18	0.00		
39.39	Turbary or Bog	6	0.10	24.0.10	
40	Long Avenue from Ballymurry gate to Iron gate			55.0.00	
41	A Stripe of coarse pasture by River or between Wood, River and Wall	12	0.00		
42	Great Wood from Ballymurry gate to top of Middle Avenue or to plantation of Grand gate	4	0.00		
43	Newfoundland Plantation	103	0.00		
44	Plantation East of Grand Gate	2	3.00		
45	Hill Plantation S.W. of Grand Gate	3	2.00		
	Total of Demesne of River	25	2.00	150.3.00	778.0.00

Derridonell Lands

Nos		Irish Acres			Nos
		A	R	P	
46	E Division of Derridonell Ahab and Pasture	29	3.00		
47	W. Division of Ditto Ahab and Pasture	8	2.00		
48-48-48	Meadow by River belonging to Ditto	8	1.00		
49	A Stripe of coarse Bottom by River and Bog belonging to D ^r	3	3.00		
50	An Angle of Pasturable or Reclaimed Bog interspersed with fens	1	2.20		
51	Plantation or Screen by Demesne Wall and Bog	1	0.00		
52-52	Wood of Derridonell	14	0.00		
53	Myles Gardens	1	1.00		
54	Total of the Profitable Lands of Derridonell	68	0.20		
	Turbary or Bog of Derridonell	46	1.20		
	Total of the Lands of Derridonell	114	2.00		
	Grand Total of Mote Demesne Plantation Measure	892	2.00		
	Statute Measure				1445.0.00

An abstract Reference for the Woods

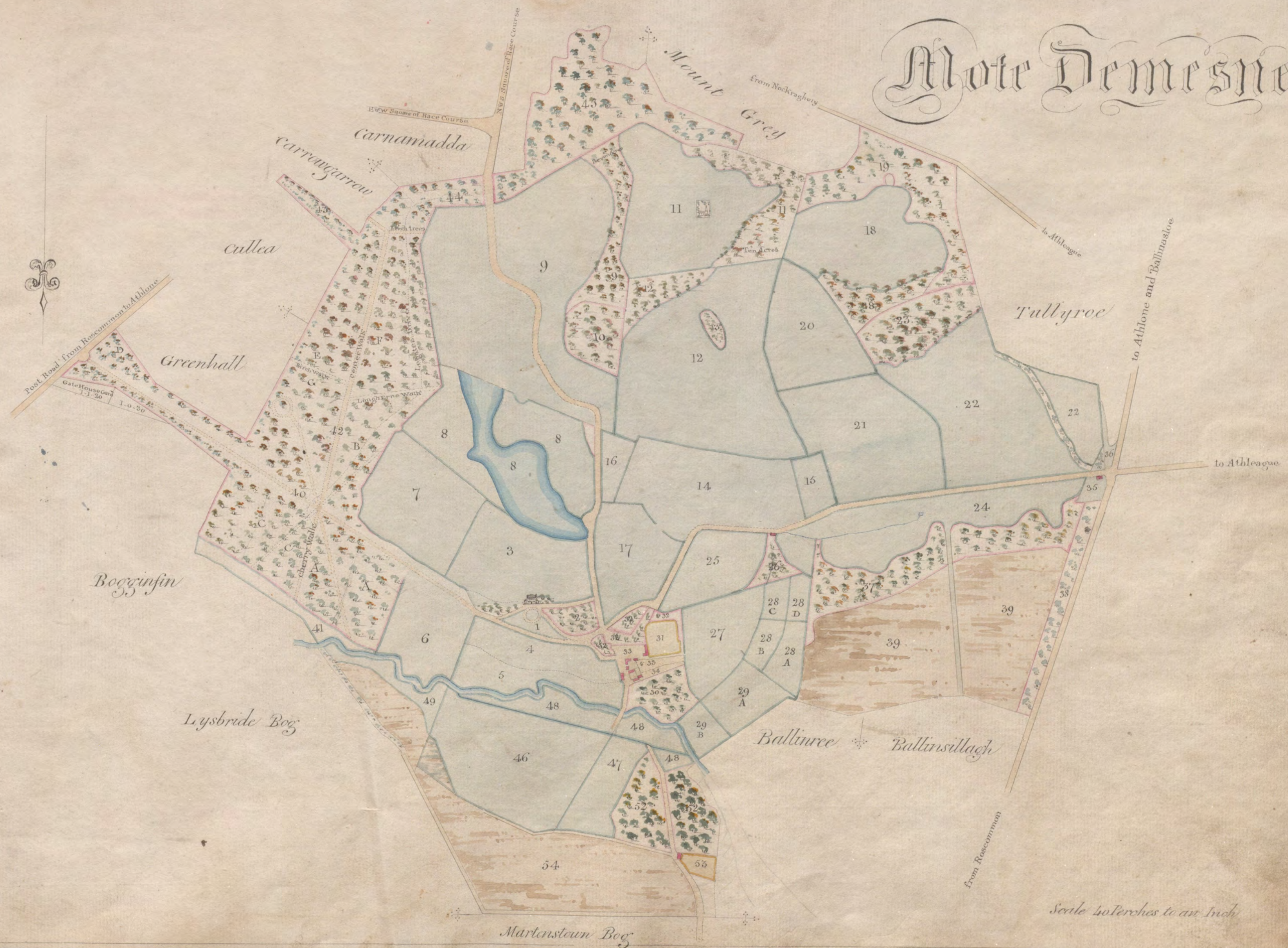
Great Wood Divisions according to its Walks

A		Plantation Measure			Woods Measure
		A	R	P	
A	Wood next Limchiln Park	10	2.00		13.2.20
B	Centre Wood	9	1.00		12.1.00
C	Wood next long Avenue	12	1.00		16.1.10
DD	Long Avenue Wood	8	2.00		10.3.20
E	Wood E of A B S Walk to South end of same	28	1.00		38.0.10
F	Wood W of Ditto Avenue to S end of same	30	1.00		40.3.10
G	A Division at top of N & S Walk	4	0.00		5.1.30
23	Hazel Wood				103.0.00
10	Grove or Hill Grove Wood				10.0.00
52.52	Two Derridonell Woods				6.1.10
	Grand Total of Mote Woods	114	0.00		178.0.10

Reference for Underwood

AA			
C.C	Division W of Cherry Walk	15	2.00
B	Ditto E of Cherry Walk	16	2.00
F	A Division W of Centre Walk to Lough Erne Walk	11	2.00
E	A Division W of Centre Walk to Beech Trees	18	2.00
G	A Division E of Centre Walk including Newfoundland	16	0.00
23.10	A Division E of Centre Walk to Birch Walk	14	3.00
52.52	Hill Grove and Hazel Wood	16	1.00
H	Two Derridonell Woods	14	0.00
	A Circle of Underwood at the top of Centre Walk and by Plantation	3	0.00
	Total of Underwood	126	0.00

Plot Demesne



REFERENCE to BOLLIN REE

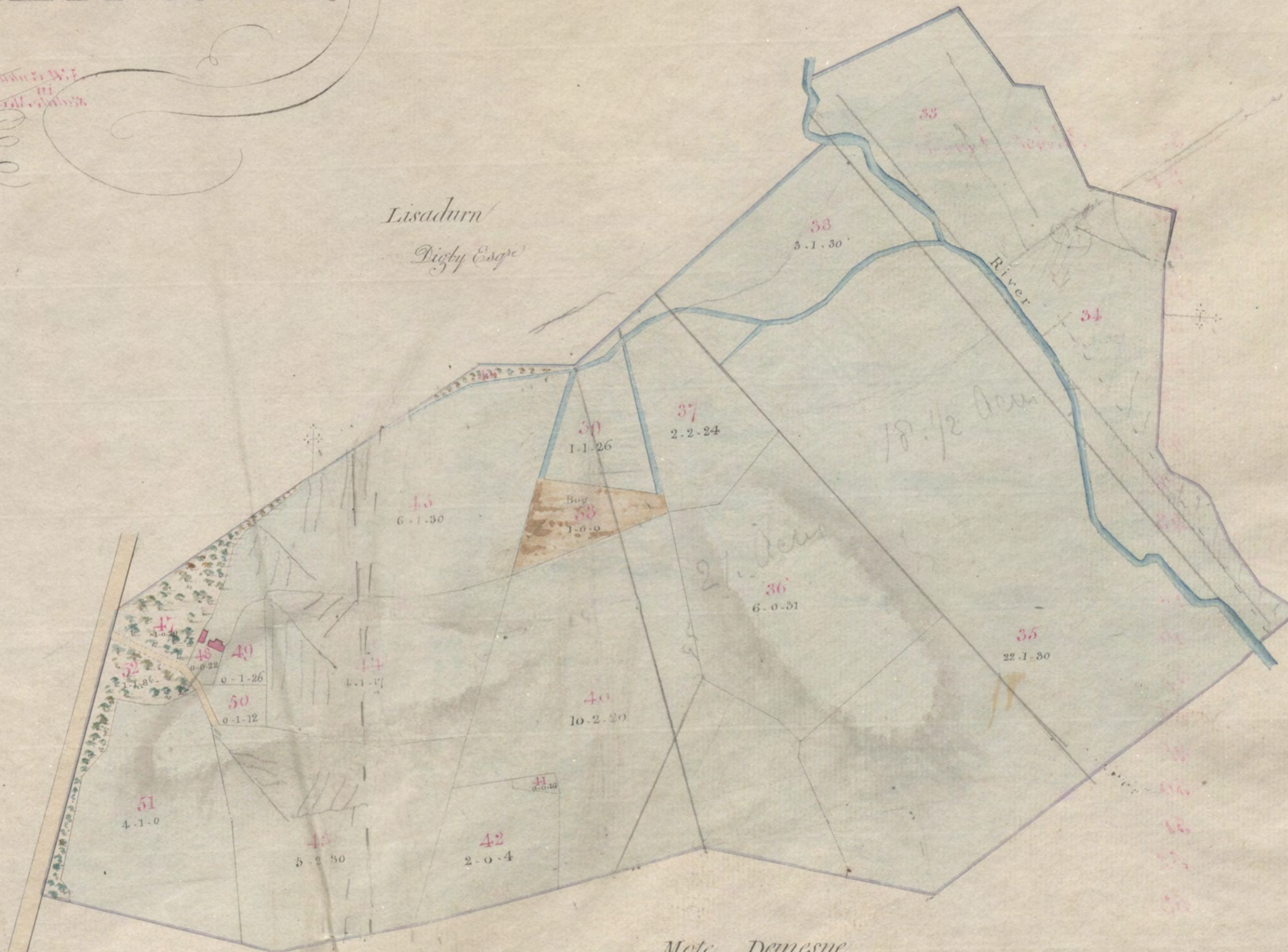
Names of Fields	N ^o	Tenants or Occupiers Names	Quality or description of Land	Nett Contents in Irish Measure	Bags and waste in Irish Measure	Nett Contents in Statute Meas ^{rs}	Bags and waste in Statute Meas ^{rs}
Black Meadow	33	Robert Lynch	Callow Meadow Subject to Flood.	A R P			
Ditto	34	Ditto	Callow Meadow Subject to Flood.	5 2 30	" " "	" " "	" " "
Bottoms	35	Ditto	Upland and Bottom Pasture.	5 3 32	" " "	" " "	" " "
Hill	36	Ditto	Upland tillage.	22 1 30	" " "	" " "	" " "
Bottom of Hill	37	Ditto	Upland tillage.	6 0 31	" " "	" " "	" " "
Moreen Travers	38	Ditto	Upland and Moory Pasture.	2 2 24	" " "	" " "	" " "
Turf Bank	39	Ditto	Furry and heathy Moory Pasture.	3 1 30	" " "	" " "	" " "
Middle Field	40	Ditto	Deep Moory Pasture.	1 1 26	" " "	" " "	" " "
Hugh's Garden	41	Ditto	Moory lushy bottom Pasture.	10 2 20	" " "	" " "	" " "
Ditto	42	Ditto	Moory tillage.	0 0 16	" " "	" " "	" " "
Rape Field	43	Ditto	Ditto	2 0 4	" " "	" " "	" " "
Back of Garden	44	Ditto	Upland Pasture lately tilled.	5 2 30	" " "	" " "	" " "
Near Field	45	Ditto	Upland tillage.	4 1 17	" " "	" " "	" " "
Plantation	46	Ditto	Upland and Moory Pasture.	6 1 30	" " "	" " "	" " "
Ditto	47	Ditto	Moor	0 1 6	" " "	" " "	" " "
Heaggard	48	Ditto	Open Plantation in Pasture.	1 0 29	" " "	" " "	" " "
Garden	49	Ditto	Arable	0 0 22	" " "	" " "	" " "
Claver Garden	50	Ditto	Upland tillage.	0 1 26	" " "	" " "	" " "
Meadow	51	Ditto	Upland pasture.	0 1 12	" " "	" " "	" " "
Plantation	52	Ditto	Upland Pasture partly Moory.	4 1 0	" " "	" " "	" " "
Cut Bog	53	Ditto	Open Plantation in pasture.	1 1 8	" " "	" " "	" " "
			Cut Bog.		1 0 0		
				84 3 23	1 0 0	13 2 1	1 2 19

BOLLINREE.

*Northward of the River
the land is all
the property of the
Bollinree Estate*

*Lisadurn
Digby Esq^r*

*Terrill
Colonel James Plunket*



*Metc Damesne
Right Hon. Lord Crofton*

SCALE 16 Perches to an INCH
Plantation Measure



Reference to Cullenboy

Names of Fields	Nos	Tenants or Occupiers Names	Quality or Description of Land	Nett contents in Irish Measure			Bogs & Waste in Irish Measure			Nett contents in Statute Acres			Bogs & Waste in Statute Acres		
				A	R	P	A	R	P	A	R	P	A	R	P
Attefarry	1	Patrick Gately	Low Upland Tillage	1	3	8									
Long Field	2	Ditto	Upland Tillage	7	3	38									
Plantation	3	Ditto	Enclosed Ash Plantation				0	1	25						
House Plot	4	Ditto	Upland Tillage	0	0	30									
Ditto & Street	5	Ditto	Ditto	0	0	20									
Do.	6	Ditto	Ditto	1	1	4									
Front Pasture	7	Ditto	Bottom Pasture	1	1	24									
Ditto	8	Ditto	Upland and Moory Pasture lately tilled	2	2	23									
Rushy Garden	9	Ditto	Moory Rushy Pasture	1	2	15									
Front Pasture	10	Ditto	Moory Pasture	1	2	21									
	11	Ditto	Upland Tillage	1	2	23									
	12	Ditto	Moory Tillage	1	2	23									
High Garden	13	Ditto	Moory Rushy Pasture partly reclaimed Bog	1	2	5									
Bog	14	Ditto	Pasturable and Cut Bog				4	0	30						
				23	1	34	4	2	15	38	0	0	7	1	30
Bog	15	John & Martin Gately	Pasturable and Cut Bog				2	2	20						
Rushy Garden	16	Ditto	Moory Pasture	1	1	18									
New Rape Field	17	Ditto	Upland Tillage	2	3	16									
	18	Ditto	Upland Pasture	1	0	22									
House Plot & Haggard	19	Ditto	Tillage	0	2	7									
Ditto	20	Ditto	Ditto	0	0	6									
Big Meadow	21	Ditto	Upland Tillage	2	0	9									
House Plot	22	Ditto	Ditto	0	3	2									
Clover Park	23	Ditto	Ditto	6	0	39									
Long Field	24	Ditto	Ditto	5	0	15									
Attefarry	25	Ditto	Low Upland Tillage	2	3	21									
Ditto	26	Ditto	Moory bottom Pasture												
Big Meadow & House Plot	27	Ditto	Upland and deep Moory Tillage												
Coarse Inland	28	Ditto	Deep Moory Pasture partly reclaimed Bog	2	2	24									
Big Meadow	29	Ditto	Upland Tillage	2	0	2									
	30	Ditto	Moory bottom Pasture	1	0	24									
Bog	31	Ditto	Pasturable Moor				0	0	35						
	32	Ditto	Cut Bog				0	2	30						
				46	2	6	3	2	5	75	1	21	5	2	35



Cullenboy
Right Hon^{ble} Lord Crofton

Cullenboy



Deep Bog
Right Hon^{ble} Lord Crofton

Scale 16 Plantation Perches to an Inch

REFERENCE to CORGARIFF

Names of Fields	Nos	Tenants or occupiers Names	Quality or description of Land	Nett contents in Irish Meas ^{rs}			Nett contents in Statute Meas ^{rs}			Names of Fields	Nos	Tenants or occupiers Names	Quality or description of Land	Nett contents in Irish Meas ^{rs}			Nett contents in Statute Meas ^{rs}		
				A	R	P	A	R	P					A	R	P	A	R	P
Haggard	1	William Lynch	Arable	0	0	32						Widow Lynch	Brought forward	16	1	24			
Scrub	2	Ditto	Scrub	0	0	8				House Plot	37	Ditto	Upland Pasture lately tilled	3	0	24			
Ditto	3	Ditto	Ditto	0	0	18				Meadow	63	Ditto	Arable	0	0	31			
House Plot	4	Ditto	Upland Tillage	0	0	42					64	Ditto	Upland Meadow	0	2	6			
	5	Ditto	Ditto	0	2	26					65	Thomas Foley	Upland Tillage	0	1	30			
	6	Ditto	Ditto	1	1	22					66	Ditto	Ditto	0	0	13			
	7	Ditto	Ditto	0	3	26				Scrub Field	40	Anthony Brady	Scrub	0	0	17			
	8	Ditto	Ditto	0	2	30				Ditto	41	Ditto	Upland Pasture	0	2	14			
				4	0	14	6	2	19	Hill	93	Ditto	Upland Pasture lately tilled	1	0	34			
	9	Peter Brady	Upland Tillage	1	2	2					44	Ditto	Upland Tillage	1	1	16			
	10	Ditto	Upland Pasture	0	3	34					46	Ditto	Upland Pasture	1	3	27			
	11	Ditto	Upland Tillage	1	2	15				Rock	51	Ditto	Ditto	1	3	10			
House Plot	12	Ditto	Ditto	0	0	31						Ditto	Ditto	4	0	15			
	13	Ditto	Upland Tillage	1	2	6				Scrub Field	38	Widow Dempsey	Upland Tillage	1	3	12			
	14	Ditto	Ditto	1	2	0				Scrub	39	Ditto	Scrub	1	1	0			
	15	Ditto	Upland Pasture	2	0	14				Hill	42	Ditto	Upland Pasture lately tilled	1	1	11			
	16	Ditto	Ditto	1	0	38				Square Field	43	Ditto	Upland Pasture	1	0	20			
				10	2	20	17	0	34	Middle Field	45	Ditto	Ditto lately tilled	1	2	26			
	17	James Brady	Upland Pasture	4	3	10				Ditto	48	Ditto	Upland Pasture	0	1	4			
	18	Ditto	Tillage	1	1	32				Back of Garden	49	Ditto	Ditto	1	3	28			
	19	Ditto	Ditto	1	2	26				Garden	50	Ditto	Ditto	1	2	8			
	20	Ditto	Upland Pasture	0	3	0					52	Ditto	Upland Tillage	0	2	4			
	21	Ditto	Upland Tillage	0	0	30				House Plot	53	M ^{rs} Mary Anne Dempsey	Upland Tillage	0	1	33	18	2	9
House Plot	22	Ditto	Ditto	0	0	20				Ditto	54	Robert Bluth	Ditto	0	1	28	0	2	39
	23	Ditto	Ditto	1	1	36				Ditto	55	Chas ^r M ^r Evey	Ditto	0	0	32	0	4	12
House Plot	24	Ditto	Ditto	0	0	24				Ditto	56	Widow Carlson	Ditto	0	0	29	0	1	7
	25	Ditto	Ditto	0	1	2				Ditto	57	Ditto	Ditto	0	1	38			
				7	3	20	12	3	1	House Plot	58	Pat ^r White	Upland Tillage	0	2	10	0	3	26
	26	Widow Lynch	Upland Tillage	0	1	23				Ditto	59	Roger Gill	Ditto	0	1	6	0	1	34
	27	Ditto	Ditto	1	2	38				Ditto	60	Ditto	Ditto	0	1	24			
	28	Ditto	Ditto	0	2	11				Ditto	61	Widow Foley	Ditto	0	0	13			
	29	Ditto	Ditto	0	3	8				House Plot	62	Ditto	Upland Tillage	0	1	32			
	30	Ditto	Ditto	0	1	9				Ditto	63	Ditto	Ditto	0	0	43			
	31	Ditto	Fraggy Upland Pasture	2	0	32				Garden	64	George Kirkbrother	Upland Tillage	0	2	5	0	3	18
	32	Ditto	Upland Tillage	1	0	35				House Plot	65	Ditto	Upland Pasture	1	3	30			
	33	Ditto	Upland Pasture	2	0	31				Laurel	66	Ditto	Arable	0	0	20			
	34	Ditto	Upland Tillage	4	1	8					67	Ditto	Upland Pasture	0	1	8			
	35	Ditto	Upland Pasture lately tilled	1	3	5					68	Ditto	Upland Tillage	1	0	30			
	36	Ditto	Ditto	2	0	34				House Plot	69	Ditto	Ditto	3	0	30			
	37	Ditto	Upland Tillage	1	2	30					70	Ditto	Upland Pasture	0	0	24			
				16	1	24					71	Ditto	Ditto	1	3	34			
											72	Ditto	Upland Pasture	9	1	21	15	0	31
											73								
											74								

Brought forward

CORGARIFF

Mote Demesne

Newfoundland
Right Hon^{ble} Lord Crofton



Reference to Ballymurry

Names of Fields	N ^{os}	Tenant or Occupiers Names	Quality or description of Land	Nett Contents in Irish Measure			Nett Contents in Statute Measure
Meadow	75	John Jackson	Callow Meadow Subject to Flood	A	R	P	
New Fields	76	Ditto	Upland Tillage	1	3	10	
House &c	77	Ditto	Ditto	0	3	4	
House Plot	77	Ditto	Ditto	0	0	15	
Road Park	78	Ditto	Ditto	0	4	0	
Bog Park	79	Ditto	Ditto	1	0	6	
Lamb Park	80	Ditto	Ditto	1	2	33	
Fort	81	Ditto	Ditto	0	2	2	
Bog	82	Ditto	Ditto	0	1	12	
Ditto	83	Ditto	Kind Scrubby Bottom Pasture Boggy pasture interspersed with Myrtle Heath	14	1	12	23.0.32
	84	Joseph Coleman	Spewy Bottom pasture sparsely Moory	8	2	27	
	85	Ditto	Moory Tillage	0	2	25	
	86	Ditto	Ditto	0	1	20	
Meadow	87	Ditto	Bottom Meadow	1	1	0	
House Plot	88	Ditto	Upland Tillage	0	3	31	
Ditto	89	Ditto	Ditto	0	0	14	
Hill Gardens	90	Ditto	Upland & Bottom Tillage	1	2	28	
				13	2	25	22.0.19

Ballymurry



Scale 16 Plantation Perches to an Inch

Reference

to

Farnaseer

Names of Fields	N ^{os}	Tenant or Occupiers Names	Quality or description of Land	Nett contents		Names of Fields	N ^{os}	Tenant or Occupiers Names	Quality or description of Land	Nett contents		
				in Irish Measure	in Statute Meas ^{re}					in Irish Measure	in Statute Measure	
				A	R	P				A	R	P
Meadow	25	John Fitzgerald & J ^r Coyne	Deep Moory Meadow subject to Road	3	2	20		John Fitzgerald	Brought over	4	0	6
	26	Ditto	Spewy bottom pasture abounding with springs	9	3	20	37	Ditto	Upland and Moory bottom tillage	0	2	11
Quarry Park	27	Ditto	Upland Tillage	4	3	23	38	Ditto	Ditto	0	0	32
	28	Ditto	Bottom Pasture	3	0	36	39	Ditto	Upland Tillage	0	0	6
Bottom Field	29	Ditto	Upland Tillage	2	3	3	40	Ditto	Ditto	0	0	13
Caltra	30	Ditto	Ditto	6	3	29	41	Ditto	Ditto	0	0	16
	31	Ditto	Ditto	1	1	30	48	Ditto	Ditto	0	0	21
	32	Ditto	Ditto	3	3	28	50	Ditto	Ditto	2	2	22
Hill	35	Ditto	Rocky Upland Pasture	3	0	23	51	Ditto	Ditto	2	0	30
House Plot	42	John Fitzgerald	Upland Tillage	0	0	36	52	Ditto	Ditto	1	1	32
Ditto	43	Ditto	Ditto	0	0	18	53	Ditto	Ditto	2	3	22
Ditto	44	James Coyne	Ditto	0	0	9	54	Ditto	Ditto	3	1	8
Ditto	45	Ditto	Ditto	0	0	16	55	Ditto	Upland Pasture lately tilled	1	0	20
Ditto	46	Ditto	Ditto	0	0	20	56	Ditto	Ditto	1	2	14
				40	1	31	57	Ditto	Ditto	1	0	38
						65	2	2				
House Plot	47	Widow Nalley	Upland Tillage	0	0	38	58	Ditto	Upland Tillage	1	1	35
Hill	49	D ^r & John Fitzgerald	Ditto partly Rocky	1	2	28	59	Ditto	Level bottom Pasture	5	2	7
	33	John Fitzgerald	Upland Tillage	0	1	18	60	Ditto	Upland pasture lately tilled	0	3	7
	34	Ditto	Upland & Moory bottom Tillage	1	1	34				29	1	20
	36	Ditto	Ditto	0	1	8				47	2	13
			Brought Over	4	0	6						

Magnetic Meridian

FARNASEER.



Scale 16 Plantation Perches to an Inch

Reference to Mihane.

Names of Fields	N ^{os}	Tenant or Occupiers Names	Quality or description of Land	Sett contents in Irish Measure	Sett contents in Statute Measure
Rock	1	John Daly	Upland Pasture	A R P	A R P
	2	Ditto	Ditto		
Middle Field	3	Ditto	Upland Tillage		
Rock	4	Ditto	Ditto		
	5	Ditto	Ditto	2 . 0 . 34	
Lower Field	6	Ditto	Upland Pasture lately tilled	3 . 1 . 22	
Middle Field	7	Ditto	Ditto	2 . 0 . 16	
House Field	8	Ditto	Upland Tillage	1 . 2 . 20	
Fert. Field	9	Ditto	Upland Pasture	1 . 3 . 6	
House Plot	10	Ditto	Upland Tillage	0 . 0 . 26	
Ditto	11	Ditto	Ditto	0 . 0 . 21	
				18 . 3 . 20	30 . 2 . 12
	12	James Sullivan	Upland Tillage	2 . 0 . 12	
	13	Ditto	Ditto	0 . 2 . 30	
	14	Ditto	Ditto	0 . 1 . 8	
Lawn	15	Ditto	Upland Pasture	0 . 2 . 8	
Garden	16	Ditto	Upland Tillage	0 . 0 . 18	
	17	Ditto	Ditto	0 . 3 . 27	
	18	Ditto	Ditto	2 . 2 . 17	
	19	Ditto	Upland and Bottom Pasture	0 . 3 . 34	
	20	Ditto	Ditto	0 . 3 . 32	
	21	Ditto	Ditto	0 . 3 . 12	
	22	Ditto	Ditto	1 . 0 . 28	
	23		Moory Bottom Pasture	2 . 3 . 22	
Meadow	24		Bottom Meadow	1 . 2 . 22	
				15 . 2 . 30	25 . 1 . 20

Magnetic Meridian

Milane



Scale 16 Plantation Perches to an Inch

REFERENCE

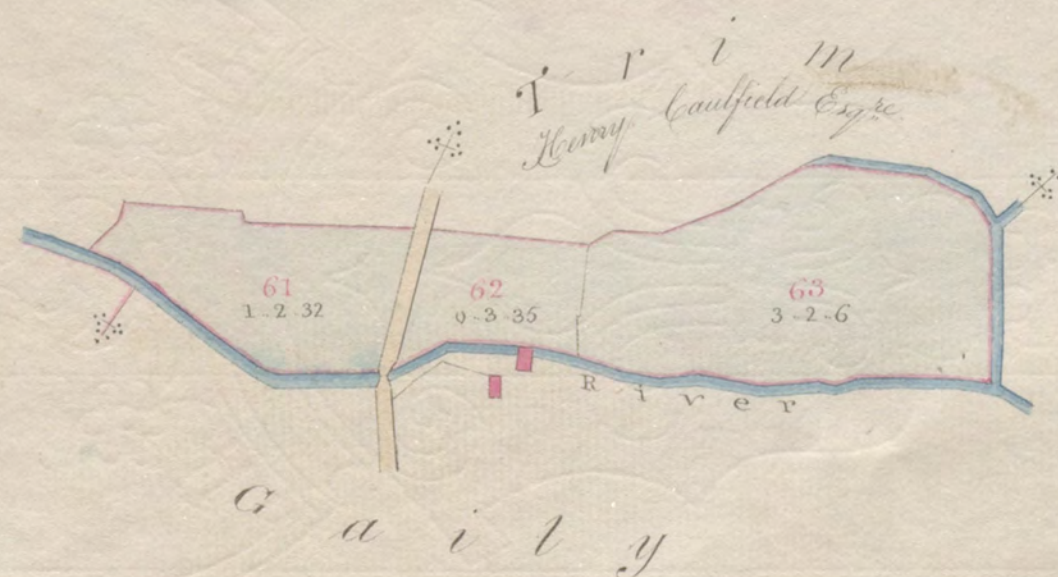
to

GAILY

Names of Fields	Nos	Tenant or Occupiers Names	Quality or description of Land	Nett contents in			Nett contents in		
				Irish Measure			Statute Measure		
	61	Patrick Martin	Bottom Pasture	1	2	32			
	62	Ditto	Callow Meadow Flooded in Winter	0	3	35			
	63	Ditto	Ditto	3	2	6			
				6	0	33	10	0	8



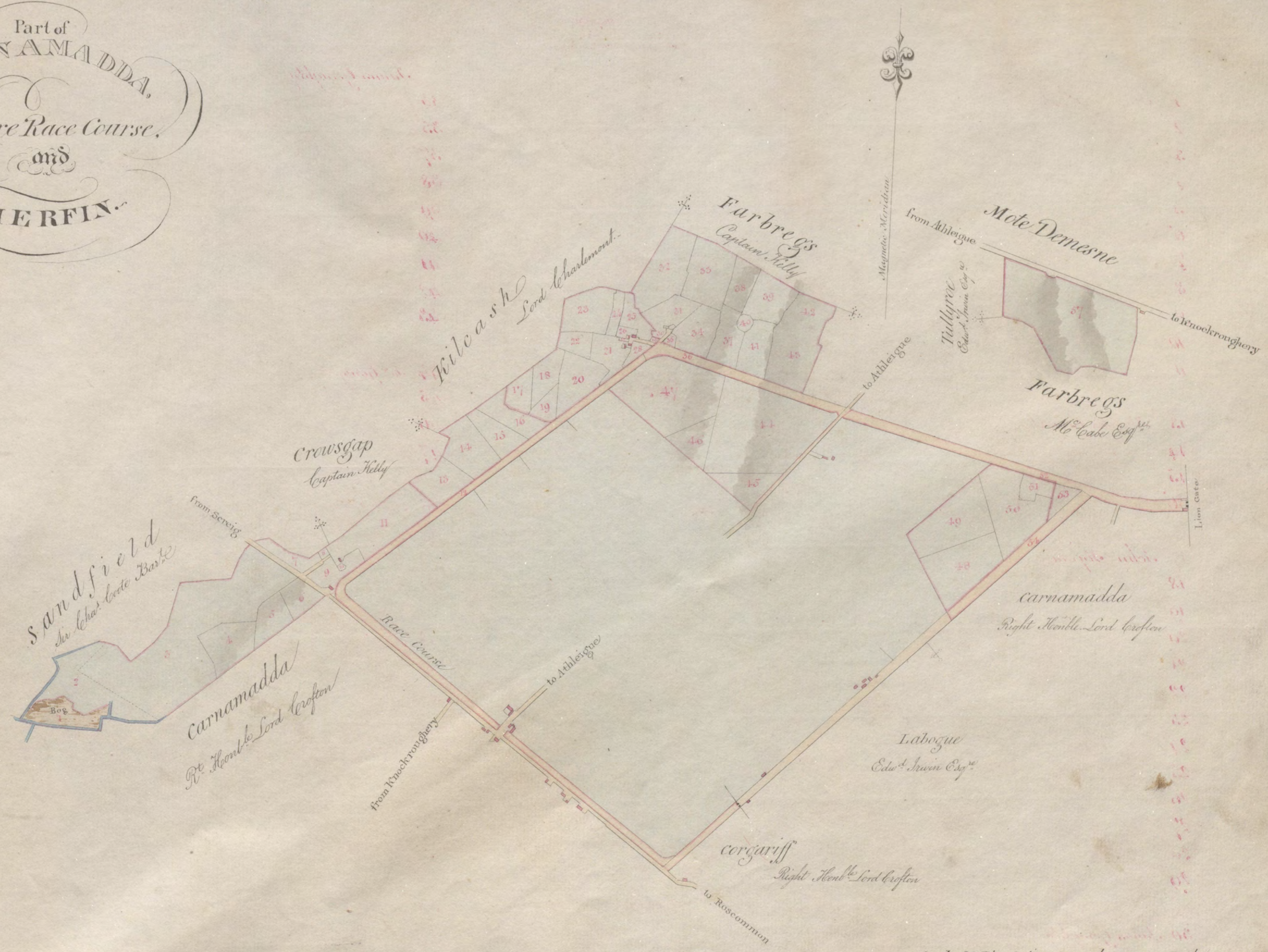
Farnaseer
Right Hon^{ble} Lord Crofton



Scale 46 Plantation Perches to an Inch

R E F E R E N C E

Part of
CARNAMADDA,
Moneymore Race Course,
and
TOHERFIN.



REFERENCE.

Nos		A:	R:	P:
182	Dennis and Owen Mulvey	13	3	00
3	Bryan Ward	2	2	28
4	John Mulvey	10	1	14
5	Patrick Horan	7	2	00
6	Charles Horan	11	3	03
7	Hugh Owens	3	2	30
8	Mathew Carty	3	1	26
9	Michael Horan	0	1	36
10	James Dalton	12	2	16
11 & 12	Thomas Regan	5	1	23
13	Patrick Moran	1	0	00
14	Patrick Carty	4	1	37
15	Patrick Kicher	7	3	00
16	Barny Connelly	6	0	02
17	Andrew Beirne	6	0	02
18	Francis Beirne	4	0	37
19	William Monaghan	4	0	37
20	William Cunningham	4	0	37
21	Patrick Mulvey	2	0	00
22	Michael Gannon	8	1	25
23	Michael Horan	9	2	01
24	Simon Kean	4	3	00
25	Dennis Horan	5	3	00
26	Darby and Peter Moran	11	2	10
27	Dennis Horan	9	1	03
28	John Mc Dermot	10	0	00
29	Edward Owens	5	0	00
30	Darby Moran	11	0	00
31	Morris Gannon	10	0	00
32	John Brennan	5	1	30
33	Thomas Ward	5	3	30
34	Thomas Keighry	2	0	00
D	Ditto			
A, B, C.	Bryan Beirne, Andrew Mc Namara, and Michael Lynch	1	0	00
	Church Yard	0	1	01
	Martin Moran, in Darby Morans Division	1	0	00
	Total	212	1	28

MAP OF KILLUMMOD

Situate in the Parish of Killummod

Barony of Boyle

and

COUNTY OF ROSCOMMON

The Estate of Lord Crofton.

Copied by Sam^l Haskett

in Sep^r 1835.
"



Scale 30 perches to an inch.

REFERENCE.

Nos		A:	R:	P:
1	Mark Cox " " " " " " " "	36	0	24
2	George Cox " Bottom at half price a. fr. above 9. 0. 20	36	1	14
3	Thomas Cox " 46. 0. 9 Bog 3. 0. 16 " Total "	49	0	25
4	William Cox " Bottom at half price of above " 2. 3. 36	36	1	14
5	James Monaghan " " " " " " " "	13	3	33
6	Thomas Finneran " " " " " " " "	5	1	34
7	Thady Fox " " " " " " " "	5	0	00
8	Daniel Nary & Co. " " " " " " " "	14	3	25
9	Patrick Dolan, Connor Finneran, and Thomas Quinn "	3	0	00
10	Michael Mc Greevy " " " " " " " "	10	0	29
11	Catherine Dowd " " " " " " " "	9	2	29
12	Thomas Moran " " " " " " " "	7	1	24
13	John and Edward Moran " " " " " " " "	14	3	34
15	John Salmon " " " " " " " "	6	0	00
16	John Dockry " " " " " " " "	6	0	00
17	Thady Dockry " " " " " " " "	6	0	00
18	Patrick Beirne " " " " " " " "	6	0	00
19	Martin Beirne " " " " " " " "	6	2	00
20	John Fox " " " " " " " "	7	3	02
21	Bridget Gannon " " " " " " " "	7	1	17
22	Pat ^r Callary " " " " " " " "	1	0	00
23	Widow Plunket " " " " " " " "	1	0	00
24	Widow Morris " " " " " " " "	1	0	00
25 & 26	Hugh Feeny " " " " " " " "	3	0	25
27	Daniel Nary " " " " " " " "	1	0	00
28	James Beirne " " " " " " " "	1	0	00
29	Wholebrook Miller " " " " " " " "	1	0	00
30	Widow Tansy " " " " " " " "	0	2	00
	Michael Dowd " " " " " Church yard "	0	0	30
14		14	0	26
Total, — "		312	1	5

Map of the Lands of Knockroe

Situate in the Parish of Killummod

Barony of Boyle

and

COUNTY OF ROSCOMMON

Being part of the Estate of Lord Crofton

Copied by Sam^l Haskett

in Sept^r 1835.

"



Scale, 30 perches to an inch.

140
M
140

[Faint, illegible handwritten text in cursive script, possibly a signature or list of names.]



**County Roscommon
Maps of the Estate of
the Right Honorable
Lord Crofton**

Copied in the year 1828

End of Scanning