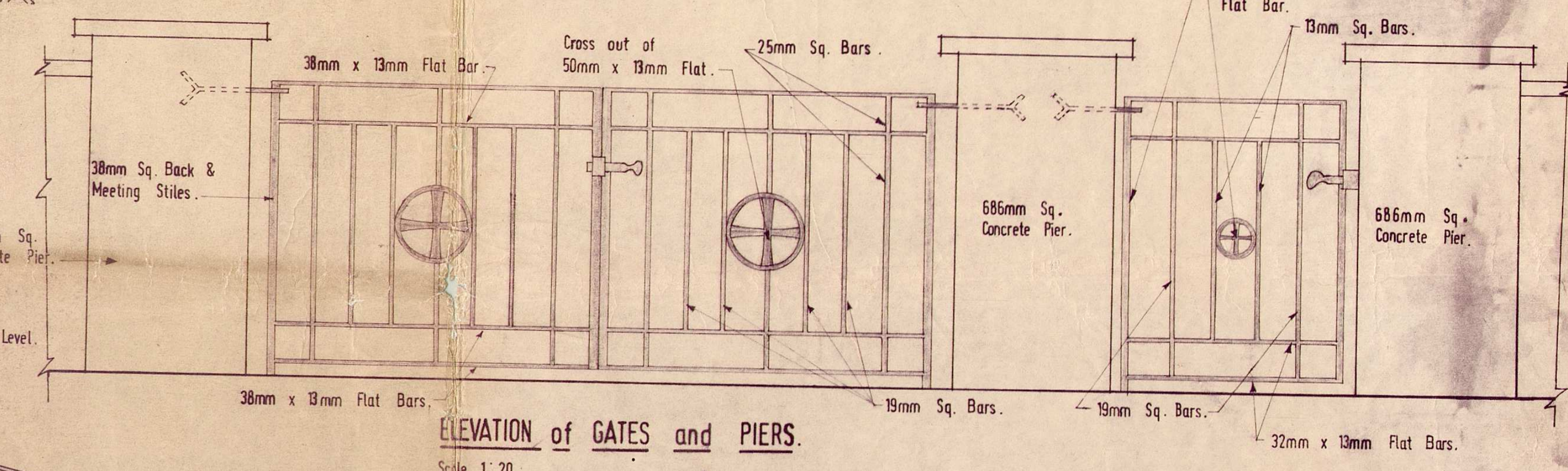
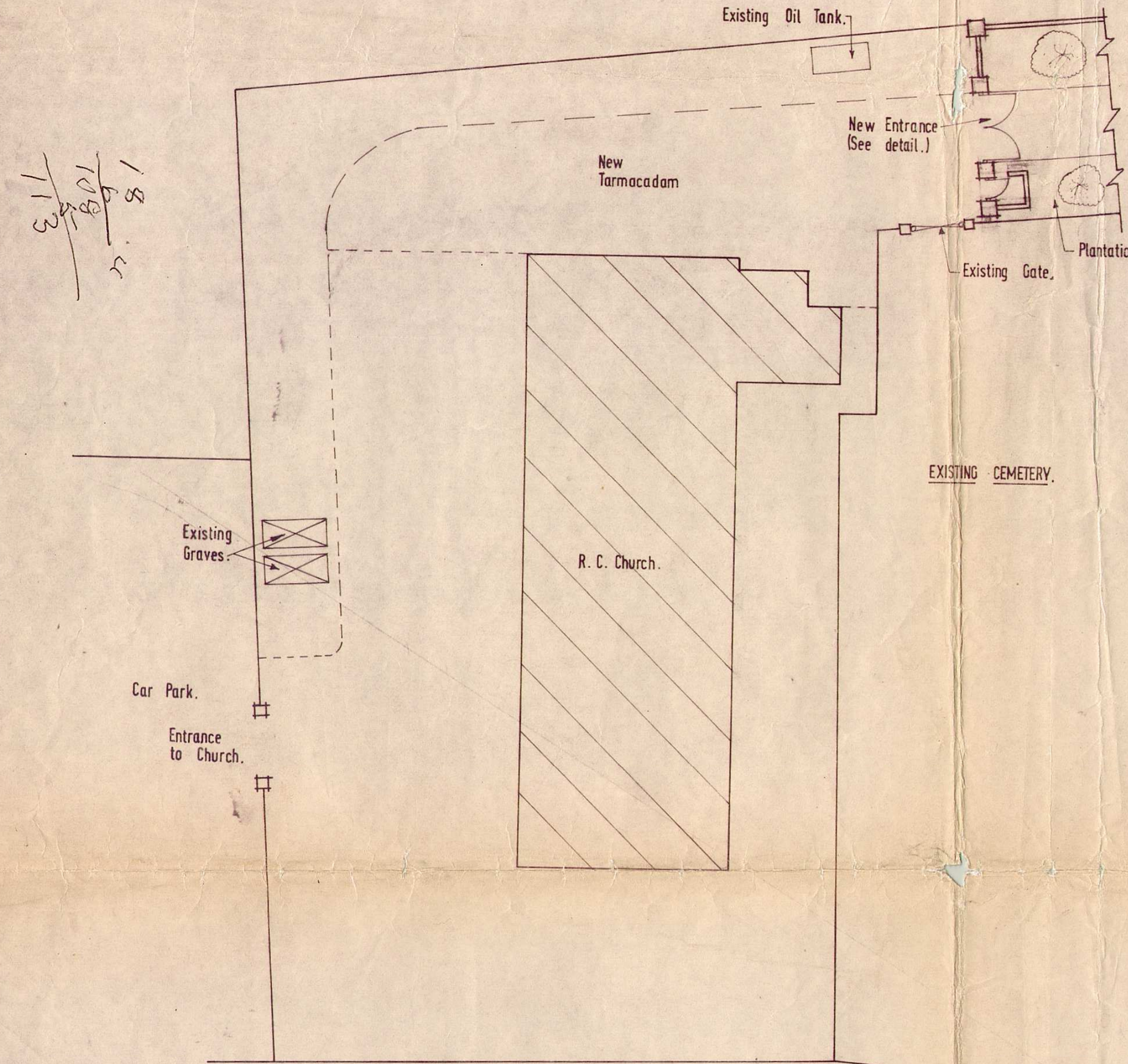


DETAIL OF PATHS.  
Scale 1:10.

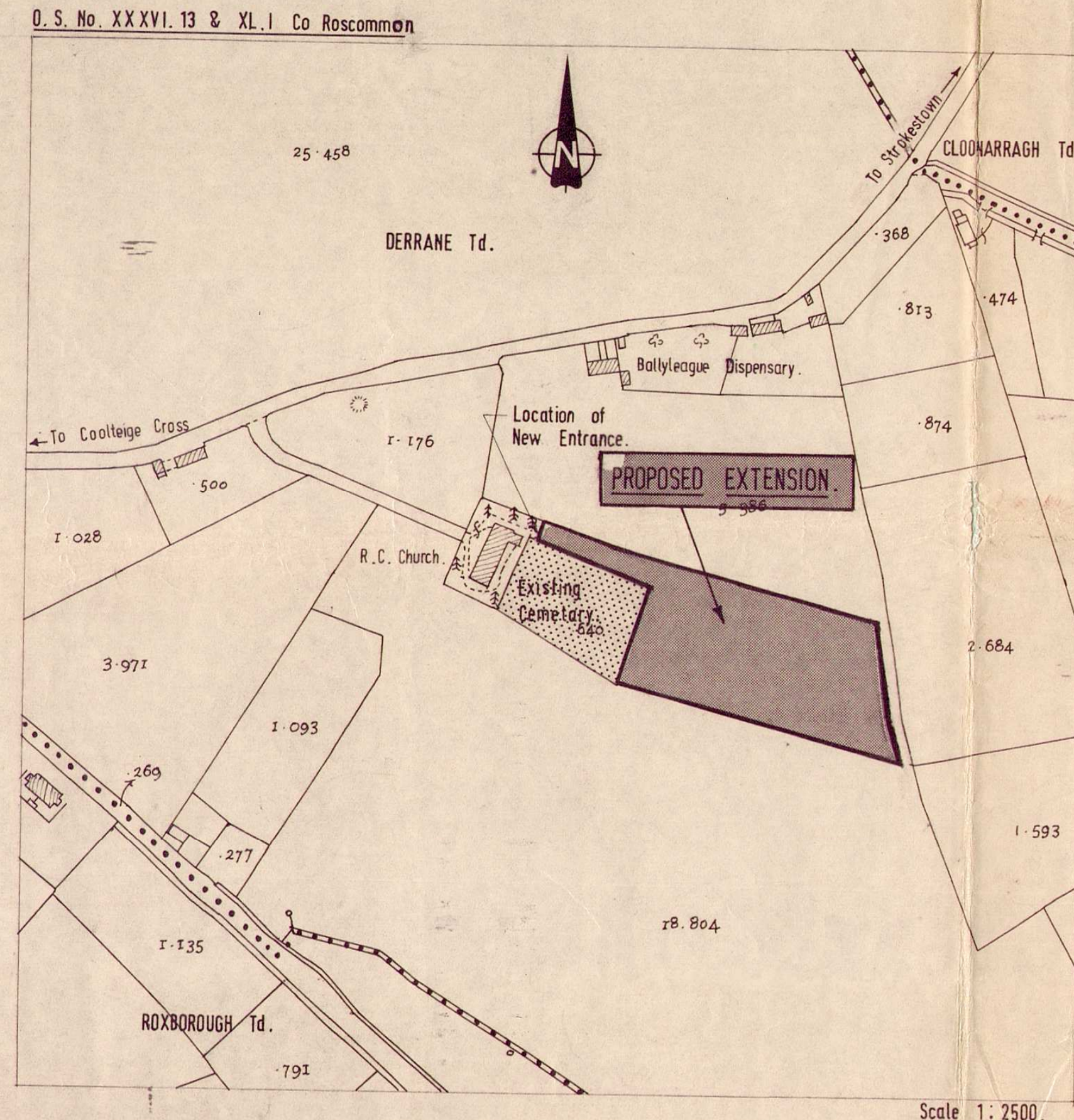


ELEVATION of GATES and PIERS.  
Scale 1:20.

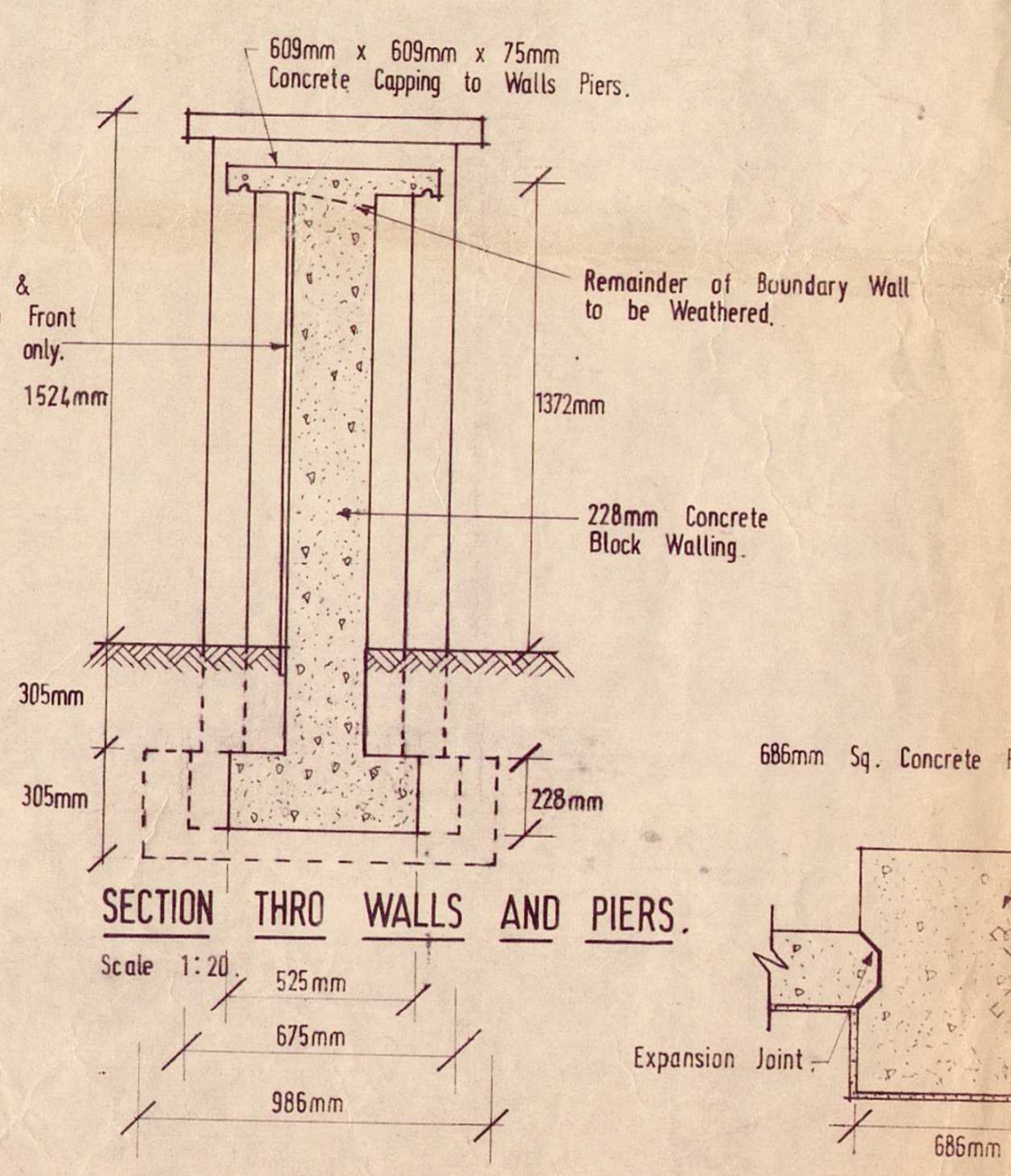


PLAN of ENTRANCE to CEMETARY EXTENSION.  
Scale 1:200.

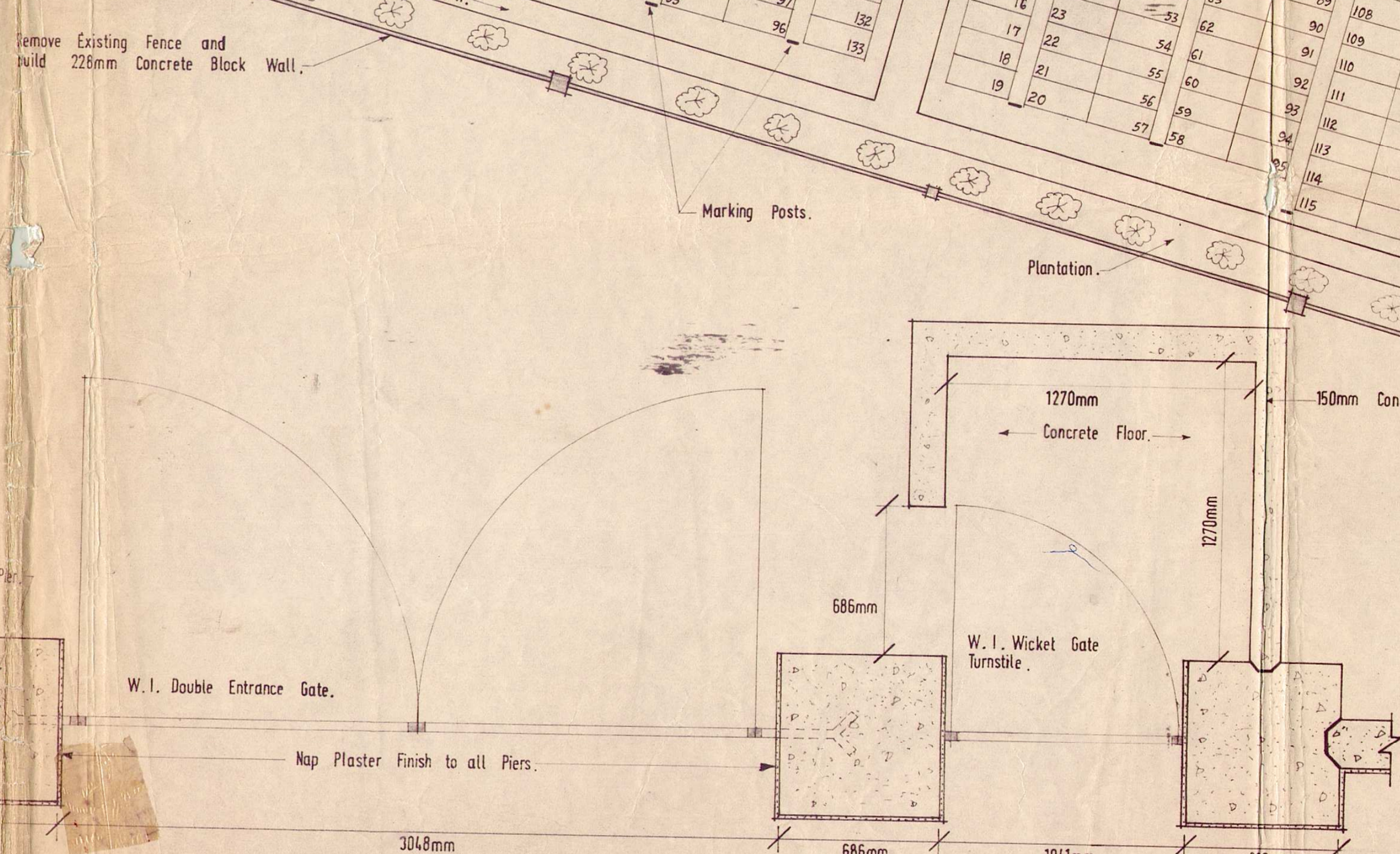
LAYOUT PLAN.  
Scale 1:200.



SITE PLAN.  
Scale 1:2500.



SECTION THRO WALLS AND PIERS.  
Scale 1:20.



PLAN of GATES and PIERS.  
Scale 1:20.

No. of GRAVE SPACES.	
Plot A	119
Plot B	103
Plot C	108
Plot D	123
Plot E	126
Plot F	133
Plot G	133
Plot H	222
TOTAL	1,086

53  
126  
133  
222  
108  
142  
917

ROSCOMMON COUNTY COUNCIL

**PROPOSED EXTENSION TO DERRANE CEMETERY.**

LAYOUT PLAN, SITE PLAN & DETAILS. Scales 1:200, 1:20, 1:10, & 1:2500.

Date: 22<sup>nd</sup> August 1973  
 Revisions: \_\_\_\_\_  
 Drawn by: T.G. Traced by: T.G.  
 Checked by: J.S.

F. J. MURPHY B.E.  
 COUNTY ENGINEER  
 COURTHOUSE  
 ROSCOMMON

DRAWING No. **M/15/1**