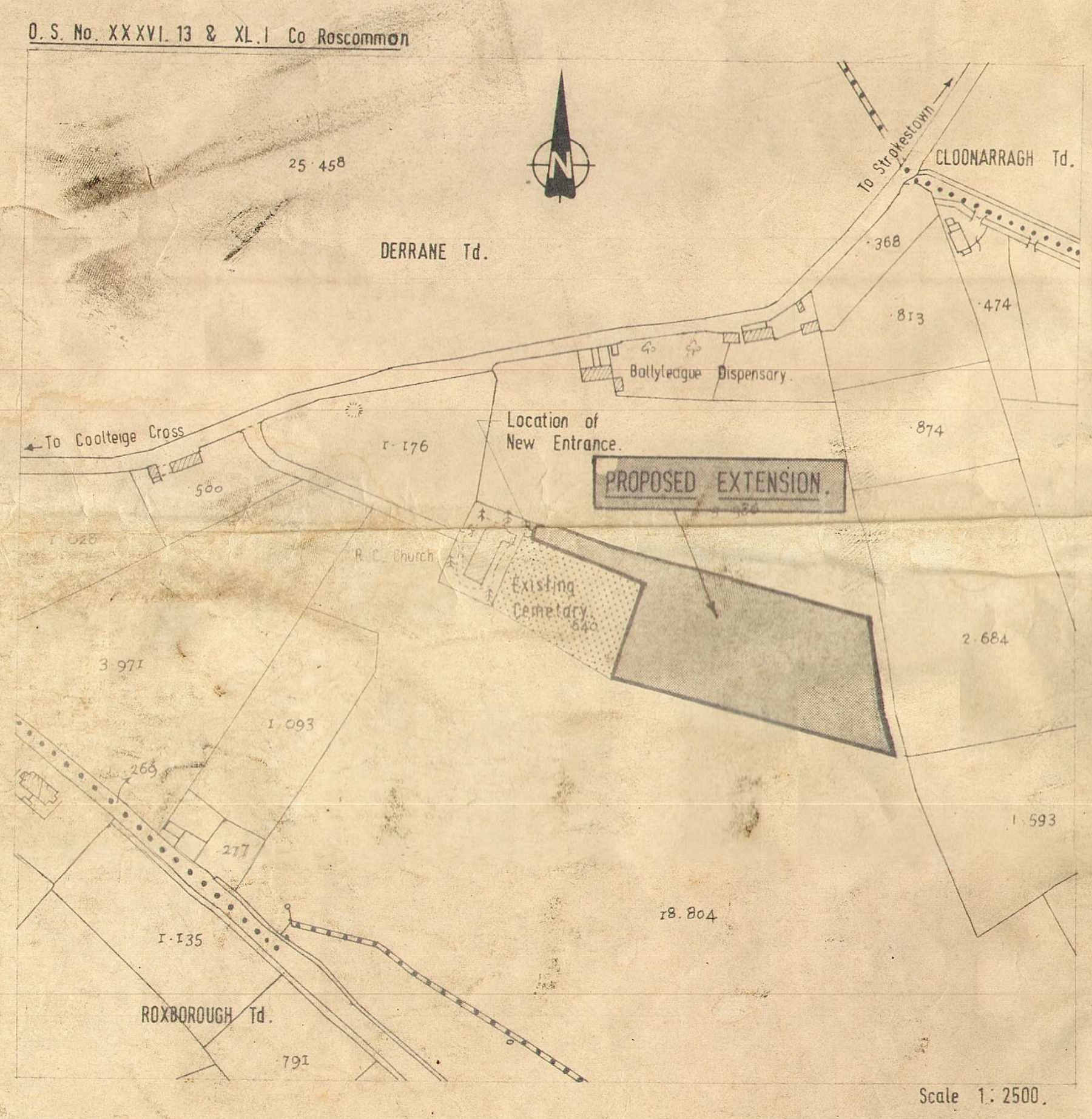


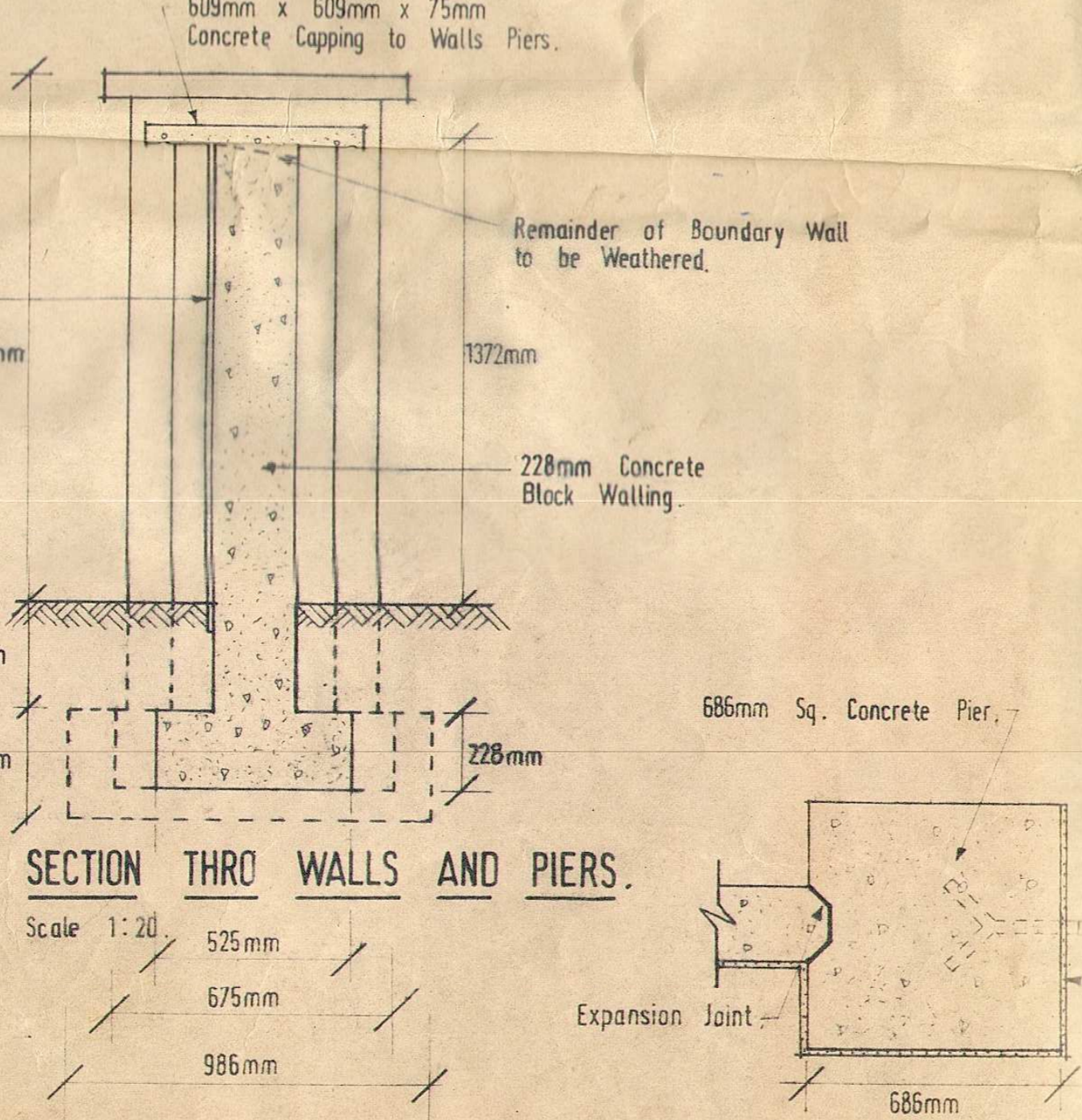
PLAN of ENTRANCE to CEMETARY EXTENSION
Scale 1: 200.



SITE PLAN

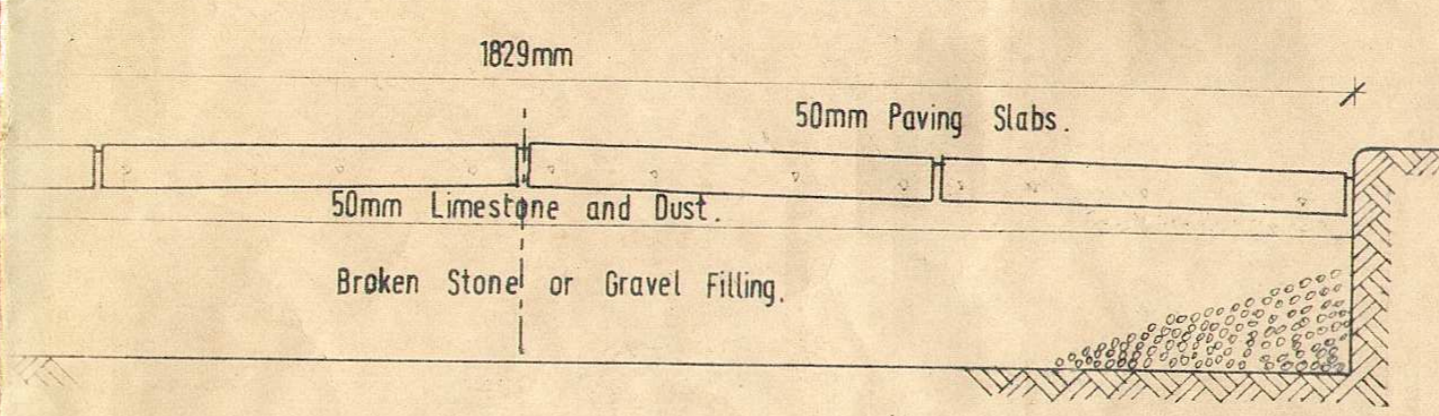
Scale 1: 2500.

LAYOUT PLAN
Scale 1: 200.

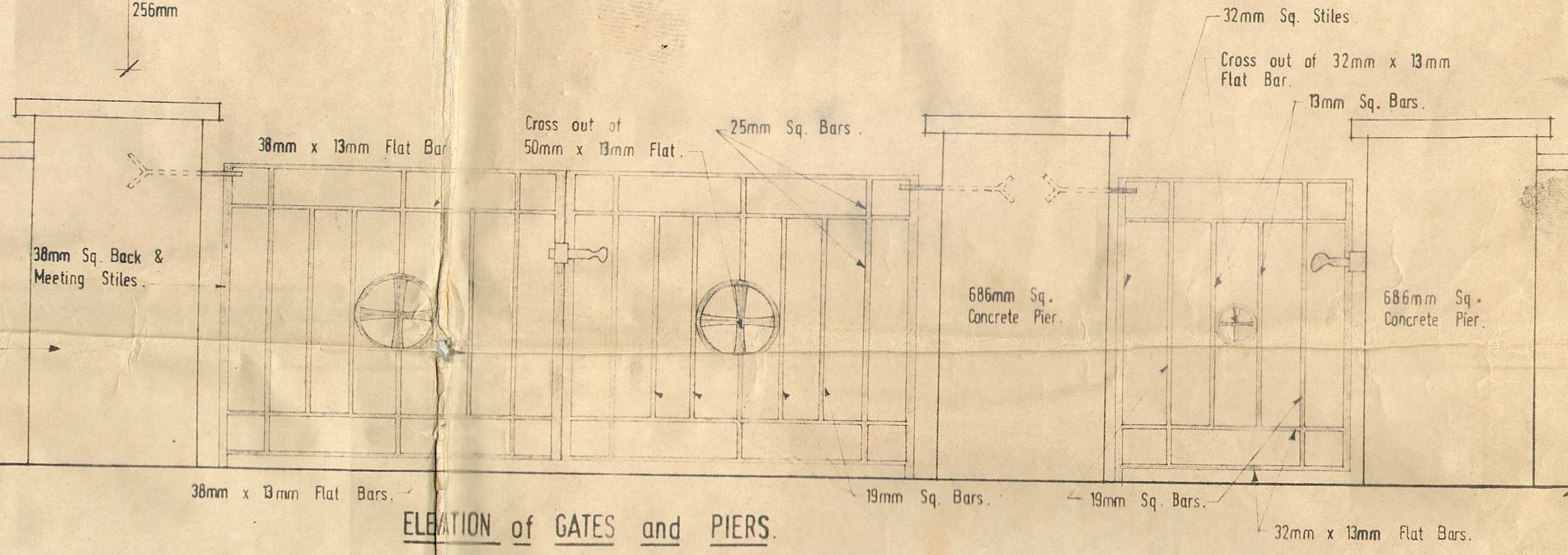


SECTION THRU WALLS AND PIERS.
Scale 1: 20.

DETAIL OF PATHS.
Scale 1: 10.



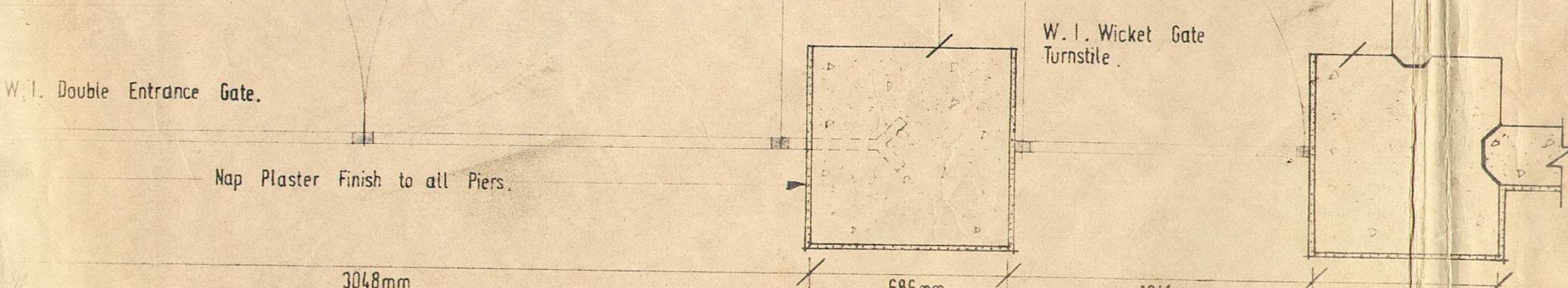
ELEVATION of GATES and PIERS.
Scale 1: 10.



No. of GRAVE SPACES.

Plot A	119
Plot B	103
Plot C	108
Plot D	102
Plot E	126
Plot F	133
Plot G	133
Plot H	227
TOTAL	1,084

PLAN of GATES and PIERS.
Scale 1: 20.



ROSCOMMON COUNTY COUNCIL

PROPOSED EXTENSION TO DERRANE CEMETERY.

LAYOUT PLAN, SITE PLAN & DETAILS. Scales 1: 200, 1: 20, 1: 10, & 1: 2500.

Date: 22nd August 1978.
Revisions: _____
Drawn by: T.G. Traced by: T.G.
Checked by: J.P.

E. J. MURPHY B. E.
COUNTY ENGINEER
COURTHOUSE
ROSCOMMON

DRAWING No. **M/15/1**