




**Legend**

Outline of areas to be Taken In Charge pursuant to the Planning and Development Acts as amended & Roads Act 1993\* 


Outline of areas NOT to be Taken In Charge pursuant to the Planning and Development Acts as amended & Roads Act 1993 

**OSI Map Reference 3034-D & 3035-C**

© Ordnance Survey Ireland. All rights reserved.  
Licence number 2021/18CCMA  
Roscommon County Council



**ROSCOMMON COUNTY COUNCIL**  
Roads Department,  
Áras an Chontae, Roscommon.  
Phone 090 66 37100  
Head of Roads and Transportation



Notes:  
\*Roscommon County Council shall not be responsible for grass cutting or maintenance of grass verges, incidental ornamental/landscaped areas or shrubberies.

Date	By	Revision

Project Estate to be Taken In Charge - Millrace, Monksland			
Title TIC - Estates			
Scale 1:1000	Date January 2025	Drawing No.: TIC -001	
Design	Drawn D. Carr	Checked	
Filename			