



Comhairle Contae
Ros Comáin
Roscommon
County Council

**COUNTY ROSCOMMON ROAD TRAFFIC
(SPECIAL SPEED LIMITS REGIONAL & LOCAL ROADS)
BYE-LAWS 2020**

		Page
	Introduction	3
	Towns and Villages Index	7
	Schedule 1	9
	Schedule 2	10
	Schedule 3	11
	Schedule 4	12
	Schedule 5	27
	Schedule 6	35
	Schedule 7	36
	Schedule 8	37
	Schedule 9	38
	Schedule 10	39
	Schedule 11	40

INTRODUCTION

Roscommon County Council in exercise of the powers conferred on them by section 9 of the Road Traffic Act 2004 (No. 44 of 2004), as amended by Section 86 of the Road Traffic Act 2010 (No.25 of 2010), and Section 22 of the Road Traffic Act 2016 (No. 21 of 2016) and following consultation with An Garda Síochána hereby makes the following bye-laws in respect of the area comprising the administrative area of the County of Roscommon.

<i>Citation</i>	These bye-laws may be cited as County Roscommon Road Traffic (Special Speed Limits Regional and Local Roads) Bye-Laws 2020
<i>Commencement</i>	These bye-laws shall come into operation on the 1-2-2020.
<i>Interpretation</i>	In these bye-laws:
	<i>the Act of 1961</i> means the Road Traffic Act 1961 (No. 24 of 1961);
	<i>the Act of 1993</i> means the Roads Act 1993 (No. 14 of 1993);
	<i>the Act of 2001</i> means the Local Government Act 2001 (No.37 of 2001);
	<i>the Act of 2004</i> means the Road Traffic Act 2004 (No. 44 of 2004);
	<i>the Act of 2010</i> means the Road Traffic Act 2010 ;
	<i>the Act of 2014</i> means the Local Government Reform Act 2014 (No.1 of 2014);
	<i>the Act of 2016</i> means the Local Government Reform Act 2016 (No. 21 of 2016);
	<i>The Local Government Act of 2014</i> means <i>the Local Government Reform Act 2014 (No.1 of 2014)</i> ;
	Administrative area of the County of Roscommon means the administrative area of Roscommon County Council and has the meaning assigned to it by the Local Government Act of 2001 (Section 2 – Interpretation), as amended by the Local Government Reform Act 2014 (Section 5 – Schedule 1).
	<i>built-up area</i> has the meaning assigned to it by Section 5 of the Act of 2004 and means the area of a city, a borough or a town, within the meaning of the Local Government Act 2001, as amended by the Local Government Reform Act 2014. For the purposes of these Bye-Laws, built up area means the area within the limits of the former Town Council Boundary of Boyle; built-up area speed limit does not apply to a road or part of a road in a built-up area where a special speed limit or a road works speed limit applies to that road or part of that road;
	Default speed limits apply, except where special speed limits or road works speed limits apply and, subject to the provisions of Section 11 of the Road Traffic Act 2004, to the following public road categories; Built-up area default speed limit is 50 kilometres (km) per hour for all mechanically propelled vehicles;

	<p>Regional and local roads default speed limit is 80km per hour, other than roads in built-up areas, for all mechanically propelled vehicles;</p> <p>National roads default speed limit is 100km per hour;</p> <p>Motorway default speed limit is 120km per hour, other than roads in built-up areas, for all mechanically propelled vehicles;</p>
	<i>distance</i> means distance measured along the centre line of the road;
	<i>Distance from a Roundabout</i> means distance measured from the centre of the roundabout to the location of the speed limit sign(s);
	<i>Distance from a junction</i> means distance measured from the intersection of the centrelines of the roads referenced to the location of the speed limit sign(s);
	<i>Local Road, Regional Road, National Road and Motorway</i> have the meaning assigned to them, respectively in the Act of 1993;
	<i>Mechanically propelled vehicle</i> has the meaning assigned to it by Section 3 (1) of the Act of 1961;
	<i>The Minister</i> means the Minister for Transport, Tourism and Sport;
	Periodic speed limits apply a special reduced speed limit for a specified period or periods during any day on all or on specified days, on a specified public road or part of a public road. For the purposes of these Bye-Laws, periodic speed limits apply to public roads, as set out in the Ninth, Tenth and Eleventh Schedules attached to these Bye-Laws. During all other times, the default or special speed limit for that road/location applies;
	Public road has the meaning assigned to it by the Act of 199, and means a road over which a public right of way exists and the responsibility for the maintenance of which lies on a road authority;
	road means a public road as defined in section 2(1) of the Act of 1993;
	Road Works Speed Limits - As provided for in Section 10 of the Act of 2004, where a Road Works Speed Limit Order is in place, this takes precedence over any default or special speed limit on that section of road;
	Special speed limits have the meaning assigned to them by Section 9 of the Act of 2004, as amended by Section 86 of the Act of 2010 and Section 22 of the Act of 2016.
	Special speed limit sign means a traffic sign indicating the existence of special speed limit byelaws made for any of the purposes of Section 9 of the Road Traffic Act 2004 as amended.

Schedules	<i>First Schedule – 20 km/h</i>
	A special speed limit of 20 km/h shall be the speed limit for mechanically propelled vehicles on roads specified in the First Schedule to these bye-laws.
	<i>Second Schedule – 30 km/h</i>
	A special speed limit of 30 km/h shall be the speed limit for mechanically propelled vehicles on roads specified in the Second Schedule to these bye-laws.
	<i>Third Schedule - 40 km/h</i>
	A special speed limit of 40 km/h shall be the speed limit for mechanically propelled vehicles on roads specified in the Third Schedule to these bye-laws.
	<i>Fourth Schedule - 50 km/h</i>
	A special speed limit of 50 km/h shall be the speed limit for mechanically propelled vehicles on roads specified in the Fourth Schedule to these bye-laws.
	<i>Fifth Schedule -60 km/h</i>
	A special speed limit of 60 km/h shall be the speed limit for mechanically propelled vehicles on roads specified in the Fifth Schedule to these bye-laws.
	<i>Sixth Schedule - 80 km/h</i>
	A special speed limit of 80 km/h shall be the speed limit for mechanically propelled vehicles on roads specified in the Sixth Schedule to these bye-laws.
	<i>Seventh Schedule - 100 km/h</i>
	A special speed limit of 100 km/h shall be the speed limit for mechanically propelled vehicles on roads specified in the Seventh Schedule to these bye-laws.
	<i>Eight Schedule - 120 km/h</i>
	A special speed limit of 120 km/h shall be the speed limit for mechanically propelled vehicles on roads specified in the Eight Schedule to these bye-laws.
	<i>Ninth Schedule – Periodic Speed Limit of 40 km/h</i>
	The Ninth Schedule to these bye-laws sets out the roads or parts thereof in respect of which a special speed limit of 40 km/h shall be the speed limit for a specified period, or periods, during any day, on all or specified days.

Schedules Cont'd	Tenth Schedule - Periodic Speed Limit of 50 km/h
	The Tenth Schedule to these bye-laws sets out the roads or parts thereof in respect of which a special speed limit of 50 km/h shall be the speed limit for a specified period, or periods, during any day, on all or specified days.
	Eleventh Schedule - Periodic Speed Limit of 60 km/h
	The Eleventh Schedule to these bye-laws sets out the roads or parts thereof in respect of which a special speed limit of 60 km/h shall be the speed limit for a specified period, or periods, during any day, on all or specified days.
Exceptions	<p>There shall be excepted from the special speed limits prescribed in the schedules to these bye-laws and from the built-up area speed limit the following while being used in the course of duty:</p> <ul style="list-style-type: none"> a) Ambulances; b) Fire brigade vehicles; c) An Garda Síochána vehicles and <p>any vehicle subject to a speed limit as prescribed by the Minister pursuant to Section 4 of the Road Traffic Act 2004.</p>
Revocations	The County Roscommon Special Speed Limit Bye-Laws 2007 are hereby revoked in so far as they relate to Regional and Local Roads.
Special Speed Limit Bye-Laws for Housing Estates	Special speed limits of 30km/hr on local roads relating to Housing Estates are not covered in this document. They are covered in the County Roscommon Road Traffic (Special Speed Limits Housing Estates) Bye-Laws 2018 and any subsequent Housing Estates Bye-Laws passed by Roscommon County Council.
Explanatory Note	<p>N followed by a number is a reference to a particular national road.</p> <p>L followed by a number is a reference to a particular local road.</p> <p>R followed by a number is a reference to a particular regional road.</p> <p>M followed by a number is a reference to a particular national road or regional road or part of it which is a motorway.</p> <p>Road numbers take precedence over Road names.</p> <p>Any words or terms used herein which are not specifically defined above shall have the meaning (if any) attributed to them in the Acts of 1961 to 2016.</p>

TOWNS AND VILLAGES INDEX

No.		Place name	Page No. for each Speed Limit				Drawing No.
			Schedule 4 50 km/h	Schedule 5 60 km/h	Schedule 6 80 km/h	Schedule 7 100 km/h	
1	A	Arigna	12	-	-	-	01
2		Athleague	12	27	-	-	02
3		Athlone Environs	12	27	-	36	03A-03E
4	B	Ballaghadereen	13	28	-	-	04
5		Ballinameen	14	-	-	-	05
6		Ballinasloe Environs	14	28		-	06A-06B
7		Ballinlough	14	29	-	-	07
8		Ballintober	15	-	-	-	08
9		Ballyfarnon	15	29	-	-	09
10		Ballyforan	16	-	-	-	10
11		Ballyleague	16	-	-	-	11
12		Bellanagare	16	-	-	-	12
13		Boyle	17	29	35	-	13A
14		Breedoge	-	30	-	-	14
15		Brideswell	17	-	-	-	15
16	C	Castlecoote	17	-	-	-	16
17		Castleplunket	18	-	-	-	17
18		Castlerea	18	30	-	-	18A-18B
19		Cloonfad	18	-	-	-	19
20		Cloontuskert	18	-	-	-	20
21		Cootehall	19	-	-	-	21
22		Cortober	19	31	-	-	22
23		Croghan	19	31	-	-	23
24		Curraghboy	20	-	-	-	24
25	D	Dangan	20	-	-	-	25
26		Drumsna	20	-	-	-	26
27		Dysart	20	-	-	-	27
28	E	Elphin	20	31	-	-	28
29	F	Four Roads	21	-	-	-	29
30		Frenchpark	21	31	-	-	30

No.		Place name	Page No. for each Speed Limit				
			Schedule 4 50 km/h	Schedule 5 60 km/h	Schedule 6 80 km/h	Schedule 7 100 km/h	Drawing No.
31	G	Garranlahan	21	-	-	-	
32		Gortaganny	-	32	-	-	
33	H	Hillstreet	21	-	-	-	33
34	K	Keadue	22	32	-	-	34
35		Kilmore	22	-	-	-	35
36		Kilteevan	22	-	-	-	36
37		Knockcroghery	22	32	-	-	37
38		Knockvicar	22	-	-	-	38
39	L	Lecarrow	23	-	-	-	39
40		Lisacul	23	32	-	-	40
41		Loughglynn	23	33	-	-	41
42	M	Moore	23	-	-	-	42
43		Mount Talbot	-	33	-	-	43
44	P	Portrunny	24	-	-	-	44
45	R	Rahara	24	-	-	-	45
46		Roosky	24	33	-	-	46
47		Roscommon	24	33	-	-	47A-47B
48	S	Scramoge	25	-	-	-	48
49		Shannonbridge	25	-	-	-	49
50		Strokestown	25	34	-	-	50
51	T	Taughmaconnell	25	34	-	-	51
52		Termonbarry	26	34	-	-	52
53		Trien	26	-	-	-	53
54		Tulsk	26	-	-	-	54A
56	W	Whitehall	26	-	-	-	55

SCHEDULE 1

Roads to which a special limit of 20km/h applies.

Not Used

SCHEDULE 2

Roads to which a special limit of 30km/h applies.

Not Used

SCHEDULE 3

Roads to which a special limit of 40km/h applies.

Not Used

SCHEDULE 4

Roads to which a special limit of 50km/h applies.

1. The following Roads at Arigna:

- a) The L1001 between a point 19 metres west of its junction with L5024 to a point 634 metres northwest of its junction with L1002.
- b) The L5009 from its junction with the L5050 to a point 268 metres northwest of its junction with L5050.
- c) The L1004 from its junction with L1041 to a point 20 metres southwest of the junction.
- d) The L1004 for a distance of 320 metres southeast of its junction with L1041.
- e) The L1041, the L1002 and the L5050.

2. The following Roads at Athleague:

- a) The Athlone Road R362 for a distance of 224 metres from its junction with the Roscommon-Galway Road N63.
- b) The Castlecoote Road R362 for a distance of 357 metres from its junction with the Roscommon-Galway Road N63.
- c) The Rookwood Road L7127 for a distance of 73 metres from its junction with the Castlecoote Road R362.
- d) The Scardaun Road L1813 for a distance of 321 metres from its junction with Roscommon-Galway Road N63.
- e) The L71271.

3. The following Roads at Athlone Environs:

- a) The L20201 The Rise to a point 30 metres from its junction with the N61.
- b) The L2020 Hodson Bay Road to a point 30 metres from its junction with N61.
- c) The L2021 to a point 30 metres from its junction with the N61.
- d) The L20223 to a point 20 metres from its junction with the L2022.
- e) The L20224 to a point 20 metres from its junction with the L2022.
- f) The L20225 to a point 20 metres from its junction with the L2022.

3. The following Roads at Athlone Environs: (cont'd)

- g) The L20211 and L76301.
- h) The L7630 to a point 30 metres from its junction with the N61.
- i) The L7635 The Berries to a point 30 metres from its northern and southern junctions with the N61.
- j) The L75351 Sycamore Drive to a point 30 metres from its junction with the N61.
- k) The L2047 Old Tuam Road from its junction with the R446 to a point 37 metres from its junction with the R362 New Tuam Road.
- l) Local Roads L7584 Monksland Industrial Estate Road, L75841 Monksland Village Road, L75842, L75843, L7596, L7608, L76081, L76085, L76394, L76395, L7641, L20203, L20271, L20274, L20275, L20277, L20278 and L20279.
- m) The New Tuam Road R362 from its junction with the R446 to a point 55 metres northwest of its junction with the Monksland Industrial Estate Road L7584.
- n) The R446 from its junction with the Westmeath county boundary to a point 79 metres southeast of its junction with the R362.
- o) The L2027 Drum Road from a point 19 metres from its junction with the Ballinasloe Road R446 to a point 371 metres west of said junction.
- p) The L20272 for a distance of 343 metres from its junction with the L2027 Drum Road.
- q) The L7587 Lisdillure Road for a distance of 300 metres from its junction with the L2027 Drum Road.
- r) The L20273 between a point 30 metres east of junction with R446 to a point 290 metres east of said junction.

4. The following Roads at Ballaghaderreen:

- a) L1244 Frenchpark Road from a point 308 metres southeast of its junction with the L1231 Circular Road to a point on the L1244 Charlestown Road 113 metres northwest of its junction with the L5559 Pollboy Road.
- b) L1231 from its junction with L1244 to a point 100 metres southeast of its junction with the L5515 Circular Road
- c) R293 from its junction with L1244 Market Street to a point 110 metres south of its junction with L5515 Circular Road.
- d) L5512 from its junction with L1209 Convent Road to a point 96 metres southeast of said junction.
- e) L1209 Convent Road from its junction with the R293 to a point 110 metres southwest of its junction with L5512.

4. The following Roads at Ballaghaderreen: (cont'd)

- f) L12091 from its junction with L1209 Convent Road to a point 261 metres north of said junction.
- g) The L5559 Pollboy Road from its junction with the L1244 Charlestown Road to a point 366 metres west of said junction.
- h) The L1203 Boherbuí Road for a distance of 633 metres northwest from its junction with R293 Pound Street.
- i) The L12032 for a distance of 180 metres northeast from its junction with the L1203 Boherbuí Road.
- j) R293 from its junction with L1244 Barrack Street, to a point 780 metres northeast of its junction with the L1203 Boherbuí Road.
- k) The following Local Roads: L5515, L5516, L55161, L5517, L5518, L55181, L5519, L5520, L55201, L55202, L55203, L5521, L5522, L5523, L5524, L5525, L55598, L5694, L5695.

5. The following Roads at Ballinameen:

- a) The R370 Frenchpark-Carrick-on-Shannon Road between a point 336 metres west of its junction with the L1216/L1023 Elphin-Boyle Road and a point 366 metres east of the said junction.
- b) The L1023 Boyle Road for a distance of 397 metres northwest from its junction with the R370.
- c) The L1216 Elphin Road for a distance of 335 metres southeast from its junction with the R370.
- d) The L10236 Old School Road for a distance of 92 metres from its junction with the L1023 Boyle Road.

6. The following Roads at Ballinasloe Environs:

- a) The L2042 from a point 27 metres from its junction with the R357 Shannonbridge Road to a point 22 metres south of its junction with the R446 Athlone-Ballinasloe Road.
- b) The L20432 Glentaun Road from the Galway County Boundary.
- c) The L20424 from a point 37 metres from its junction with the R357 to a point 513 metres south from the said junction.

7. The following Roads at Ballinlough:

- a) The L1243 Station Road for a distance of 162 metres from its junction with the Castlereagh-Ballyhaunis Road N60.
- b) Glynn Street and its continuation as the L1603 Williamstown Road for a distance of 418 metres from its junction with the N60 Castlereagh-Ballyhaunis Road.

7. The following Roads at Ballinlough: (cont'd)

- c) The L1602 Garranlahan Road for a distance of 228 metres from its junction with the L1603 Williamstown Road.
- d) The L6576 for a distance of 105 metres from its junction with the N60 Castlerea-Ballyhaunis Road.
- e) The L1608 Carraghs Road for a distance of 92 metres from its junction with the N60 Castlerea-Ballyhaunis Road.
- f) The L6571 for a distance of 146 metres from its junction with the N60 Ballyhaunis Road.

8. The following Roads at Ballintober:

- a) The R367 Ballymoe Road for a distance of 411 metres from its junction with the Roscommon-Castlerea Road L1635/L1640.
- b) The R367 Castleplunkett Road for a distance of 559 metres from its junction with the Roscommon-Castlerea Road L1635/L1640.
- c) The L1635 Roscommon Road for a distance of 342 metres from its junction with the R367.
- d) The L1640 from its junction with the R367 to a point 125 metres north of its junction with L1612.
- e) The L1612 for a distance of 216 metres from its junction with L1640.
- f) The L16351 for a distance of 217 metres from its junction with the R367 Ballymoe-Castleplunkett Road.

9. The following Roads at Ballyfarnon:

- a) The R284 Sligo-Keadue Road between a point 86 metres northwest of its junction with the L1006 Boyle Road and a point 227 metres northeast of its junction with the L1008 Derreendooey Road.
- b) The L1005 Gubberrudda Road for a distance of 478 metres from its junction with the R284 Sligo-Keadue Road.
- c) The L1006 Boyle Road for a distance of 368 metres from its junction with the R284 Sligo Road.
- d) The L10061 for a distance of 247 metres from its junction with L1006.
- e) The L10055 for a distance of 70 metres from its junction with the R284.
- f) The L1008 Derreendooey Road for a distance of 57 metres from its junction with the R284 Sligo-Keadue Road.

10. The following Roads at Ballyforan:

- a) The R363 Athlone-Tuam Road between a point 54 metres east of its junction with the L7524 Road and a point 16 metres southwest of its junction with the L75313 Derreen Road.
- b) The L7524 Road for a distance of 92 metres from its junction with the R363 Athlone-Tuam Road.
- c) The L7603 Feevagh Road for a distance of 80 metres from its junction with the R363 Athlone-Tuam Road.
- d) The L2014 Four Roads Road for a distance of 288 metres northeast from its junction with the R363 Athlone-Tuam Road.
- e) The L7531 (Roads on the west and north sides of the Fair Green).
- f) The L75311 for a distance of 51 metres from its junction with the L7531.
- g) The L75312 for a distance of 20 metres from its junction with the R363.
- h) The L75313 for a distance of 20 metres from its junction with the R363.

11. The following Roads at Ballyleague:

- a) The R371 Scramoge Road for a distance of 602 metres from its junction with the N63 Roscommon-Longford Road.
- b) The L6113 Road for a distance of 63 metres from its junction with R371 Scramoge Road.
- c) The L61133 for a distance of 292 metres from its junction with the N61.
- d) The L61135 for a distance of 238 metres from its junction with the R363.
- e) The L61136 for a distance of 53 metres from its junction with the R363.

12. The following Roads at Bellanagare:

- a) The L5641 Ballaghcullia Road for a distance of 92 metres northwest from its junction with the N5 Frenchpark-Tulsk Road.
- b) The L56401 Knockroe Road for a distance of 279 metres from its junction with the N5 Frenchpark-Tulsk Road.
- c) The L5642 Drummin Road for a distance of 441 metres from its junction with the N5 Frenchpark-Tulsk Road.
- d) The L1221 Castlerea Road for a distance of 292 metres from its junction with the N5 Frenchpark-Tulsk Road.
- e) The L5640 Hermitage Road for a distance of 92 metres from its junction with the N5 Frenchpark-Tulsk Road.

13. The following Road at Boyle:

- a) The L1032 Abbeytown Road from a point 150 metres east of its junction with the L1020 Maple Drive to its intersection with Boyle Town Boundary.
- b) The L1020 Maple Drive from its junction with the N4 to a point 70 metres north of its junction with the R294.
- c) The R294 Carrick-on-Shannon Road for a distance of 805 metres southeast from Boyle Town Boundary.
- d) The R361 Frenchpark Road for a distance of 244 metres southwest from its junction with the N61 Roscommon Road.
- e) The L5038 Woodenbridge Road and the L10382

Note:

The remainder of the speed limits in the town of Boyle within the town boundary are accordingly 50 km/h built up area speed limits or special speed limits as outlined in Schedules 2, 5 and 6.

15. The following Roads at Brideswell:

- a) The R363 Athlone-Ballyforan Road between a point 560 metres southeast of its junction with the L2024 Taughmaconnell Road and a point 120 metres northwest of the said junction.
- b) The L7636 link Road between the R363 Athlone-Ballyforan Road and the L2023 Curraghboy Road.
- c) The L2023 Curraghboy Road from its junction with the R363 Athlone-Ballyforan Road to a point 230 metres north of its junction with the L7636 link Road.
- d) The L2024 Taughmaconnell Road for a distance of 43 metres from its junction with the R363 Athlone-Ballyforan Road.

16. The following Roads at Castlecoote:

- a) The R366 Roscommon-Creggs Road between a point 851 metres southwest of its junction with the L1819 Donamon Road and a point 826 metres east of the said junction.
- b) The L1819 Donamon Road for a distance of 273 metres from its junction with the R366 Roscommon-Creggs Road.
- c) The L18192 for a distance of 40 metres from its junction with the L1819 Donamon Road.
- d) The L7025 for a distance of 72 metres from its junction with the R366 Roscommon-Creggs Road.
- e) The L7024 for a distance of 515 metres from its junction with the R366 Roscommon-Creggs Road.

17. The following Roads at Castleplunket:

- a) The R377 Castlerea Road for a distance of 323 metres northwest from its junction with the R367 Ballintober-Tulsk Road.
- b) The R367 Ballintober-Tulsk Road between a point 272 metres northeast of its junction with the R377 Castlerea Road and a point 262 metres southwest of the said junction.

18. The following Roads at Castlerea:

- a) The R361 Williamstown Road for a distance 1080 metres southwest from its junction with the N60.
- b) The R361 Loughglynn Road for a distance 917 metres northeast from its junction with N60.
- c) The L6515 for a distance of 35 metres west from its junction with the R361.
- d) The L1242 Kilkelly Road for a distance of 50 metres west from its junction with the N60.
- e) The L1616 for a distance of 686 metres east from its junction with the R361.
- f) The L6551 for a distance of 17 metres south from its junction with the L1616.
- g) The L6551 for a distance of 385 metres northeast from its junction with L6556.
- h) The L6566 for a distance of 117 metres south from its junction with the R377.
- i) The L6554, L6556, L6557, L6558, L6559, L6560, L6561, L65611, L65612, L65613, L65614, L65615, L65616, L6562 and L16125.

19. The following Roads at Cloonfad:

- a) The L6614 Cloonfad West Road for a distance of 365 metres from its junction with the N83 Ballyhaunis-Dunmore Road.
- b) The R327 Claremorris-Williamstown Road between a point 282 metres west of its junction with the N83 Ballyhaunis-Dunmore Road and a point 140 metres east of the said junction.

20. The following Road at Cloontuskert:

- a) The R371 Scramoge-Ballyleague Road between a point 75 metres southeast of its junction with the L61165 and a point 607 metres southeast of the said junction.
- b) The L61164.
- c) The L61166 for a distance of 69 metres from its junction with the R371 Ballyleague-Scramoge Road.

21. The following Roads at Cootehall:

- a) The L1017 Knockvicar Road for a distance of 722 metres from its junction with the L1015 Keadue Road.
- b) The L1015 Keadue-Ardcarne Road between a point 309 metres north of its junction with the L1017 Knockvicar Road and a point 510 metres south of its junction with the L10155 Oakport Lough Road.
- c) The L1016 Battlebridge Road for a distance of 192 metres east of its junction with the L1018 Carrick-on-Shannon Road.
- d) The L1018 Carrick-on-Shannon Road from its junction with the L1015 Ardcarne-Keadue Road to a point 150 metres southeast of its junction with the L1016 Battlebridge Road.
- e) The L10155 Oakport Lough Road, the L10153 Bawn Road and the L10158.

22. The following Roads at Cortober:

- a) The L50784, L5080, L50801 and L50804.
- b) The R368 Elphin Road for a distance of 1264 metres from its junction with the N4 Sligo-Longford Road.
- c) The R370 Croghan Road for a distance of 1035 metres west of its junction with the R368 Elphin Road.
- d) The L5081 link Road between the R368 Elphin Road and the R370 Croghan Road.

23. The following Roads at Croghan:

- a) The L1026 Boyle-Elphin Road between a point 392 metres north of its junction with the L1043 Carrick-on-Shannon Road and a point 285 metres south of its junction with the L5095 Presbytery Road.
- b) The L1043 for a distance of 288 metres from its junction with the L1026 Boyle-Elphin Road.
- c) The L5095 Presbytery Road for a distance of 390 metres from its junction with the L1026 Boyle Elphin Road.
- d) The L50125.

24. The following Roads at Curraghboy:

- a) The L2013 Four Roads Road for a distance of 72 metres northwest of its junction with the R362 Athleague Road.
- b) The L2018 Kiltoom Road for a distance of 272 metres east from its junction with the R362 Athlone-Roscommon Road.
- c) The R362 Athleague Road between a point 29 metres north of its junction with the L2013 Four Roads Road to a point 100 metres southeast of its junction with L7542 Kilcar Road.
- d) The L7542 Kilcar Road for a distance of 29 metres southwest of its junction with the R362 Athlone Road.

25. The following Roads at Dangan:

- a) The L1030 from a point 112 metres east of its junction with L1044 to a point 354 metres west of said junction.
- b) The L1044 for a distance of 50 metres northeast from its junction with L1030.

26. The following Road at Drumsna:

- a) The L1037 Jamestown Road for a distance of 115 metres southwest from the Roscommon-Leitrim County Boundary at Drumsna Bridge.

27. The following Roads at Dysart:

- a) The R357 Roscommon-Ballinasloe Road between a point 100 metres northwest of its junction with the R363 Athlone Road and a point 424 metres southeast of the said junction.
- b) The R363 Athlone-Ballyforan Road between a point 265 metres west of its junction with the R357 Roscommon-Ballinasloe Road and a point 572 metres east of the said junction.

28. The following Roads at Elphin:

- a) The R368 Strokestown-Carrick-on-Shannon Road, for a distance of 311 metres south of its junction with R369 Main Street to a point 443 metres north its junction with L1431 Castle Street.
- b) The R369 Bellanagare Road from its junction with the R368 Strokestown Road to a point 674 metres west of its junction with L1400 Windmill Road.
- c) The L1400 Windmill Road for a distance of 265 metres from its junction with the R369.
- d) L1431 Hillstreet Road Castle Street for a distance of 401 metres from its junction with the R368 Palace Road.

28. The following Roads at Elphin: (cont'd)

- e) The L6021 which links Main Street to Castle Street.
- f) The L14006 for a distance of 44 metres north from its junction with the R369.

29. The following Roads at Four Roads:

- a) The R357 Regional Road from a point 178 metres east from its junction with L2014 to a point 108 metres north of its junction with the L2012.
- b) The L2012 for a distance of 107 metres west from its junction with the R357.
- c) The L2014 for a distance of 100 metres south from its junction with the R357.

30. The following Roads at Frenchpark:

- a) The R361 Castlerea-Boyle Road between a point 528 metres southwest of its junction with the N5 Ballaghaderreen-Tulsk Road and a point 183 metres northeast of its junction with the L5638 Chapel Street.
- b) The L5627, L5636, L5637 and L5638.
- c) The L5684 Demense Road from a point 50 metres from its junction with the R361 to a point 397 metres northwest from the said junction.

31. The following Roads at Garranlahan:

- a) The L6650 from its junction with the L1602 to a point 64 metres southwest of its junction with the L6587.
- b) The L1602 from a point 156 metres northeast of its junction with the L6650 to a point 326 metres south of the said junction.
- c) The L6587 for a distance of 25 metres northwest of its junction with the L6650.

33. The following Roads at Hillstreet:

- a) The L1031 Elphin-Drumsna Road from a point 210 metres southwest of its junction with the L1034 Carrick-on-Shannon Road to a point 177 metres northeast of said junction.
- b) The L1034 for a distance of 397 metres northwest from its junction with the L1031.
- c) The L1035 for a distance of 29 metres south from its junction with the L1031.
- d) The L10345 for a distance of 30 metres northeast from its junction with the L1034.

34. The following Roads at Keadue:

- a) The R284 from a point 227 metres northwest from its junction with the R285 Knockvicar Road to a point 340 metres southeast from its junction with the R285 Mountallen Road.
- b) Church Road L5034 for a distance of 528 metres from its junction with the R284.
- c) The R285 Knockvicar Road from its junction with the R284 to a point 100 metres south from its junction with L50354 Annagh Road.
- d) The R285 Mountallen Road for a distance of 264 metres east from its junction with the R284.
- e) The L50354 Annagh Road for a distance of 95 metres southwest from its junction with the R285 Knockvicar Road.
- f) The L5035 for a distance of 30 metres from its junction with the R284 Leitrim Village Road.
- g) The L5073.

35. The following Roads at Kilmore:

- a) The L1030 for a distance of 622 metres northwest from its junction with the L1033.
- b) The L1033 for a distance of 90 metres southwest from its junction with the L1030.
- c) The L5094 for a distance of 160 metres northeast from its junction with the L1030.

36. The following Roads at Kiltreevan:

- a) The L1806 from a point 118 metres northwest of its junction with the L7062 to a point 196 metres southeast of said junction.
- b) The L7062 from a point 149 metres northeast of its junction with the L1806 and a point 83 metres southwest of said junction.

37. The following Roads at Knockcroghery:

- a) The L1827 Corboley Road (formerly the L2004) for a distance of 451 metres from its junction with the N61 Roscommon-Athlone Road.

38. The following Roads at Knockvicar:

- a) The R285 between a point 356 metres southwest of its junction with the L1017 Cootehall Road and a point 318 metres northeast of said junction.
- b) The L1017 Cootehall Road for a distance of 104 metres from its junction with R285.

39. The following Roads at Lecarrow:

- a) The L2007 from its junction with the N61 Roscommon-Athlone Road to a point 30 metres southeast of its junction with the L7525.
- b) The L20072 for a distance of 155 metres from its junction with the L2007.
- c) The L7525 for a distance of 65 metres from its junction with the L2007.
- d) The L20074 slip road between the N61 Roscommon-Athlone Road and the L2007.

40. The following Roads at Lisacul:

- a) The R293, Ballaghaderreen-Ballyhaunis Road between a point 146 metres north of its junction with the L1229 Figh Road and a point 160 metres south of the said junction.
- b) The L1230 Curraghsallagh Road for a distance of 539 metres west of its junction with the R293 Ballaghaderreen-Ballyhaunis Road.
- c) The L1229 Figh Road for a distance of 140 metres east of its junction with the R293 Ballaghaderreen-Ballyhaunis Road.

41. The following Roads at Loughglynn:

- a) The R325 Ballaghaderreen-Castlerea Road between a point 85 metres southeast of its junction with the R326 Ballyhaunis Road and a point 620 metres east of its junction with the L1243 Ballinlough Road.
- b) The L1243 Ballinlough Road for a distance of 366 metres from its junction with the R325 Ballaghaderreen-Castlerea Road.
- c) The L12437 Aghalour Road for a distance of 95 metres from its junction with the L1243 Ballinlough Road.
- d) The L12271 for a distance of 235 metres north from its junction with the R325.

42. The following Roads at Moore:

- a) The L2041 between a point 245 metres south of its junction with L7593 and a point 330 metres north of said junction.
- b) The L7593 for a distance of 56 metres east of its junction with L2041.

44. The following Roads at Portrunny:

- a) The L1823 Roscommon Road from its junction with the L18232 to a point 91 metres northwest from its junction with the L1824 Knockcroghery Road.
- b) The L1824 Knockcroghery Road for a distance of 120 metres southwest from its junction with the L1823 Roscommon Road.
- c) The L7138 Cloonmore Road for a distance of 105 metres northeast from its junction with the L1823 Roscommon Road.
- d) The L18231, L18232, L18233 and L18234.

45. The following Roads at Rahara:

- a) The R362 Athleague-Curraghboy Road between a point 100 metres southeast of its junction with local Road L2005 and a point 709 metres from said junction.
- b) The L2005 for a distance of 30 metres northeast of its junction with the R362.

46. The following Road at Roosky:

- a) The R371 Scramoge Road from the Roscommon-Leitrim County Boundary at Roosky Bridge to a point 205 metres southwest of its junction with the L1415 Termonbarry Road.
- b) The L1415 for a distance of 25 metres south from its junction with the R371.
- c) The L14155.

47. The following Roads at Roscommon:

- a) The L1807 The Walk Road for a distance of 723 metres northeast from its junction with the N61.
- b) The L1812 for a distance of 752 metres southeast from its junction with the N63.
- c) The R366 Creggs Road from its junction with the N63 Galway Road to a point 312 metres west of its junction with the L7033 Loughnaneane Road.
- d) The R366 from its junction with the N60 Castlerea Road south to its junction with the N63 Galway Road.
- e) The L7055 between a point 23 metres east of its junction with the L1812 to a point 29 metres south of its junction with the N61 Athlone Road.
- f) The L7051 for a distance of 109 metres from its junction with the N63 Galway Road.

47. The following Roads at Roscommon: (cont'd)

- g) The L7052 Antogher Road from its junction with the N63 Galway Road to a point 42 metres west of its junction with the L1812.
- h) The Local Roads L18082, L18086, L7032, L70321, L70333, L7120, L71201, L71202, L7097, L70971, L70972, L70974, L70973, L7035, L7040, L70402, L70401, L7041, L7042, L70421, L70423, L70424, L70425, L7043, L7044, L7045, L7046, L7047, L7048, L7049, L70491, L70492, L7050, L70501, L70502, L7053, L7097, L70972 and L70974.

48. The following Roads at Scramoge:

- a) The R371 Roosky Road between a point 175 metres southwest of its junction with the L1416 and a point 178 metres northeast of the said junction.
- b) The L1416 Slatta Road for a distance of 395 metres from its junction with the R371 Roosky Road.
- c) The L6144 for a distance of 190 metres from its junction with R371.

49. The following Road at Shannonbridge:

- a) The R357 Ballinasloe Road from a point 272 metres northwest of its junction with the L76055 to the Roscommon-Offaly County Boundary at Shannonbridge Bridge.
- b) The L76055 for a distance of 109 metres southwest of its junction with the R357 Ballinasloe-Shannonbridge Road.

50. The following Roads at Strokestown:

- a) The L60539 Lisroyne Road.
- b) The L6053 Cloonslanor Road for a distance of 67 metres from its junction with the N5 Tusk Road.
- c) The R368 from its junction with the N5 Longford-Tusk Road to a point 30 metres northwest of its junction with the L6044.
- d) The R368 from its junction with the N5 to a point 30 metres south of the said junction.
- e) The L1405 from its junction with the R368 Elphin Road to a point 30 metres northeast of its junction with L6044.
- f) The L6044 and the L60451 Bawn Street.
- g) The L60456 for a distance of 100 metres southeast from its junction with the N5 Longford Road.

51. The following Roads at Taughmaconnell:

- a) The L2024 Brideswell Road from a point 20 metres north of its junction with the L2025 and a point 1151 metres north of said junction.

52. The following Roads at Termonbarry:

- a) The Roosky Road L1416 for a distance of 288 metres from its junction with the N5 Longford-Strokestown Road.
- b) The L6077 and the L60769.

53. The following Road at Trien:

- a) The R361 Castlerea-Williamstown Road between a point 38 metres north of its junction with the L65086 Trien West Road to a point 510 metres north of said junction.

54. The following Roads at Tulsk:

- a) The R367 Castlerea Road from its junction with the N5 Strokestown–Frenchpark Road to a point 45 metres west of its junction with L60584.
- b) The L60584 for a distance of 45 metres south from its junction with the R367 Castlerea Road.
- c) The L6122 Steill Road for a distance of 30 metres from its junction with the N5.
- d) The L6028 for a distance of 87 metres from its junction with the N5.

55. The following Roads at Whitehall:

- a) The L1415 Termonbarry to Roosky Road between a point 204 metres north of its junction with the L60758 and a point 289 metres southwest of the said junction.
- b) The L60758 for a distance of 90 metres southeast of its junction with L1415.

SCHEDULE 5

Roads in respect of which a special speed limit of 60 km/h is prescribed.

2. The following Roads at Athleague:

- a) The R362 Castlecoote Road between a point 357 metres from its junction with the N63 Roscommon-Galway Road and a point 1136 metres from the said junction.
- b) The R362 Athlone Road between a point 224 metres southeast of its junction with the N63 Roscommon-Galway Road and a point 687 metres southeast of said junction.
- c) The L7127 Rookwood Road between a point 73 metres west of its junction with the R362 Castlecoote Road and a point 334 metres west of said junction.

3. The following Roads at Athlone Environs:

- a) The L2022 Corramore Road from its junction with the Roscommon Road N61 to a point 421 metres northwest of its junction with the L7558 Derrynasee Road.
- b) The L7558 Derrynasse Road from its junction with the L2022 Corramore Road to its junction with the R362 Tuam Road.
- c) The L20223 for a distance of 20 metres from its junction with the L2022 Corramore Road.
- d) The L20224 for a distance of 20 metres from its junction with the L2022 Corramore Road.
- e) The L20225 for a distance of 20 metres from its junction with the L2022 Corramore Road.
- f) The L2020 for a distance of 30 metres from its junction with the N61.
- g) The L20201 for a distance of 30 metres from its junction with the N61.
- h) The L2021 for a distance of 30 metres from its junction with the N61.
- i) The R362 New Tuam Road from a point 55 metres west of its junction with the L7584 Monksland Industrial Estate Road to a point 50 metres west of its junction with the L2025 Taughmaconnell Road.
- j) The L7560 Cloongowna Road for a distance of 58 metres from its junction with the R362 Tuam Road and from a point 280 metres north of its junction with the R362 to the end of the public road.
- k) The L75604 Carton Road and the L75603.
- l) The L75605 and the L7581 Mihanboy Road.

3. The following Roads at Athlone Environs: (cont'd)

- m) The L2027 Drum Road from a point 371 metres west of its junction with R446 Ballinasloe Road to a point 248 metres southwest of its junction with L7581 Mihanboy Road.
- n) The L2047 Old Tuam Road for a distance of 37 metres from its junction with the R362 New Tuam Road.
- o) The R446 Ballinasloe Road from a point 79 metres south of its junction with the R362 to a point 184 metres south of its junction with the L20274.

4. The following Roads at Ballaghaderreen:

- a) The L1244 Charlestown Road between a point 113 metres northwest of its junction with the L5559 Pollboy Road and a point 343 metres northwest of the said junction.
- b) The R293 Sligo Road between a point 780 metres northeast of its junction with the L1203 Boherbuí Road and a point 1905 metres northeast of said junction.
- c) The L1244 Frenchpark Road between a point 308 metres southeast of its junction with L1231 Marian Road and a point 824 metres southeast of the said junction.
- d) The R293 Castlerea Road between a point 110 metres southwest of its junction with L5515 Circular Road and a point 596 metres southwest of the said junction.
- e) The L5512 for a distance of 576 metres from its junction with the R293 Castlerea Road.
- f) The L1209 Convent Road between a point 110 metres west of its junction with the L5512 and a point 302 metres west of the said junction.
- g) The L55016 for 25 metres from its junction with the R293.
- h) The L55012 for 25 metres from its junction with the R293.
- i) The L5501 for 35 metres from its junction with the R293.

6. The following Roads at Ballinasloe Environs:

- a) The R446 Ballinasloe-Athlone Road between the Roscommon-Galway County Boundary and a point 135 metres east of its junction with the R446 M6 Link Road.
- b) The R446 M6 Link Road for a distance of 135 metres south from its junction with the R446 Athlone-Ballinasloe Road.
- c) The R446 M6 Link Road from a point 135 metres northeast of its junction with the R357 to a point 135 metres southeast of the said junction.

6. The following Roads at Ballinasloe Environs: (cont'd)

- d) The R357 Shannonbridge Road from the Roscommon-Galway County Boundary to a point 130 metres northwest of its junction with L2042.
- e) The L20424 Tulrush Road for a distance of 37 metres from its junction with the R357 Shannonbridge Road.

7. The following Road at Ballinlough:

- a) The L1243 Station Road between a point 162 metres northeast of its junction with the N60 Castlerea-Ballyhaunis Road and a point 666 metres northeast of said junction.
- b) The L6576 between a point 105 metres northeast of its junction with the N60 Castlerea-Ballyhaunis Road and a point 864 metres northeast of said junction.

9. The following Road at Ballyfarnon:

- a) The R284 Sligo Road between a point 86 metres northwest of junction with L1006 Boyle Road to a point 320 metres from said junction.
- b) The R284 Keadue Road from a point 227 metres northeast of its junction with the L1008 Derreendooey Road to a point 536 metres northeast of said junction.
- c) The L10053 for a distance of 30 metres from its junction with the R284 Keadue Road.

13. The following Roads at Boyle:

- a) The R294 Ballymote Road between a point 47 metres west of the junction of L5042 and a point 329 metres west of said junction.
- b) The L5042 from its junction with the L5129 Easky Road to a point 150 metres north of the R294 Ballina Road.
- c) The L5129 Easky Road between a point 514 metres north of its junction with N61 Military Road and a point 917 metres north of the said junction.
- d) The L5052 and the L10421 and the L10281.
- e) The L1036 for a distance of 352 metres from its junction with N61 Sligo Road.
- f) The L1042 for a distance of 84 metres northeast from its junction with the L1036.
- g) The L5038 Woodenbridge Road for a distance of 28 metres east from its junction with N61.
- h) The R294 Carrick-on-Shannon Road between a point 435 metres northwest of its junction with L1020 Maple Drive and its junction with the N4.

13. The following Roads at Boyle: (cont'd)

- i) The L1020 for a distance of 70 metres north from its junction with the R294.
- j) The R361 Frenchpark Road between a point 244 metres from its junction with the N61 Roscommon Road and a point 738 metres southwest of said junction.
- k) The L1023 for a distance of 184 metres southeast from its junction with the R361 Frenchpark Road.
- l) The L1028 Felton Road between a point 78 metres west of its junction with the L10288 Station Road and a point 497 metres southwest of the said junction.

14. The following Roads at Breedoge:

- a) The R361 from a point 88 metres south of its junction with the L1213 to a point 60 metres north of its junction with the L12138.
- b) The L1213 for a distance of 80 metres north from its junction with the R361.
- c) The L1248 for a distance of 220 metres north from its junction with the R361.
- d) The L12138 for a distance of 60 metres north from its junction with the R361.

18. The following Roads at Castlerea:

- a) The R377 Ballintober Road between a point 170 metres west of its junction with the L6645 Longford Road and a point 275 metres east of the said junction.
- b) The R361 Williamstown Road between a point 1080 metres southwest from its junction with the N60 Ballinlough Road to a point 2175 metres from the said junction.
- c) The L6553 for a distance of 78 metres west from its junction with the R361 Williamstown Road.
- d) The L1612 for a distance of 72 metres east from its junction with the R361 Williamstown Road.
- e) The L65531 for a distance of 60 metres southeast from its junction with the R361 Williamstown Road.
- f) The R361 Loughglynn Road between a point 917 metres northeast of its junction with N60 Main Street and a point 1269 metres from the said junction.
- g) The L6645 for a distance of 139 metres south from its junction with the R377.

22. The following Roads at Cortober:

- a) The L50783.
- b) The R370 Croghan Road from a point 1035 metres from its junction with the R367 Elphin Road to a point 1135 metres west of said junction.

23. The following Roads at Croghan:

- a) The L1026 Boyle-Elphin Road between a point 392 metres north of its junction with the L1043 Killapoge Road and a point 196 metres north of its junction with the R370.
- b) The R370 Carrick-on-Shannon-Frenchpark Road for a distance of 150 metres northeast of its junction with the L1026 Boyle-Elphin Road and a distance 230 metres southwest of said junction.

28. The following Roads at Elphin:

- a) The R369 Bellanagare Road between a point 674 metres southwest of its junction with the L1400 Windmill Road and a point 981 metres southwest of the said junction.
- b) The R368 Carrick-on-Shannon Road between a point 443 metres from its junction with L1431 Hillstreet Road and a point 1043 metres from the said junction.
- c) The R368 Strokestown Road between a point 311 metres south from its junction with R369 Main Street and a point 817 metres from the said junction.
- d) The L1412 Blackstick Road for a distance of 415 metres from its junction with the R368 Strokestown Road.
- e) The L14004 for a distance of 20 metres south from its junction with the R369.
- f) The L14005 for a distance of 25 metres west from its junction with the R368.
- g) The L1403 for a distance of 25 metres from its intersection with the R368.

30. The following Roads at Frenchpark:

- a) The R361 Boyle Road from a point 183 metres northeast of its junction with the L5638 Chapel Street to a point 671 metres northeast of the said junction.
- b) The L1217 Cloonshanville Road for a distance of 92 metres from its junction with the R361 Boyle Road.
- c) The L5684 Demense Road for a distance of 50 metres from its junction with the R361 Boyle Road.
- d) The L56843 The Oaks for a distance of 20 metres from its junction with the R361.
- e) The L56842 Ashley Lawns for a distance of 20 metres from its junction with the R361.

32. The following Roads at Gortaganny:

- a) The R293 Loughlynn-Ballyhaunis Road from a point 230 metres northeast of its junction with the L56971 and a point 220 metres southwest of its junction with the L1241.
- b) The L1238 from a distance of 476 metres northwest of its junction with the R293.
- c) The L1241 for a distance of 100 metres southwest of its junction with the R293.
- d) The L5600 from its junction with the R293 to a point 50 metres northeast of its junction with the L56971.
- e) The L56971 from its junction with the R293 to a point 50 metres northwest of its junction with the L5600.

34. The following roads at Keadue:

- a) The R284 Leitrim Road from a point 340 metres southeast of its junction with the R285 Mountallen Road to a point 769 metres southeast of the said junction.
- b) The R285 Mountallen Road for a distance of 264 metres from its junction with the R284 Ballyfarnon- Leitrim Road to a point 652 metres from said junction.
- c) The L5100 for a distance of 30 metres from its junction with the R285 Mountallen Road.

37. The following roads at Knockcroghery:

- a) The L1826 Srah Road for a distance of 299 metres from its junction with the N61 Roscommon-Athlone Road.
- b) The L7133 for a distance of 18 metres from its junction with the N61 Roscommon-Athlone Road.
- c) The L7132 for a distance of 50 metres from the N61 Roscommon-Athlone Road.

40. The following Roads at Lisacul:

- a) The R293 Ballaghaderreen Road between a point 146 metres north of its junction with the L1229 Figh Road and a point 245 metres north of the said junction.
- b) The R293 Ballyhaunis Road between a point 160 metres south of junction with the L1229 Figh Road and a point 1321 meters south of said junction.
- c) The L5585 Ball Alley Road for a distance of 132 metres from its junction with the R293 Ballaghaderreen-Ballyhaunis Road.

41. The following Roads at Loughglynn:

- a) The R325 Ballaghaderreen-Castlerea Road between a point 85 metres southeast of its junction with the R326 Ballyhaunis Road and a point 110 metres north of the said junction.
- b) The R326 Ballyhaunis Road for a distance of 370 metres west of its junction with the R325 Ballaghaderreen-Castlerea Road.

43. The following Roads at Mount Talbot:

- a) The L2012 Four Roads Road for a distance of 396 metres from its junction with the N63 Roscommon-Galway Road.
- b) L7632 Cloonca Road for a distance of 34 metres from its junction with the N63 Roscommon-Galway Road.

46. The following Roads at Roosky:

- a) The R371 Scramoge Road from a point 205 metres west of its junction with the L1415 Termonbarry Road to a point 330 metres west of the said junction.
- b) The L1415 Termonbarry Road from a point 25 metres south of its junction with the R371 Scramoge Road to a point 130 metres north of its junction with the L60602.

47. The following Roads at Roscommon:

- a) The L1807 Walk Road between a point 723 metres from its junction with the N61 Circular Road and a point 1510 metres from the said junction.
- b) L1812 County Home Road between a point 70 metres northwest of its junction with the L7052 Antogher Road and a point 1077 metres south of the said junction.
- c) The L7112 Stonepark Road for a distance of 68 metres west of its junction with the N63.
- d) The R366 Creggs Road between a point 312 metres from its junction with the L7033 Loughnaneane Road and a point 479 metres from the said junction.
- e) The L7126 Ballinagard Road and the L71261.
- f) The L7058 from its junction with the Walk Road L1807 to a point 26 metres from its junction with the N63 Lanesborough Road.
- g) The L7122 for a distance of 113 metres from its junction with the N63 Lanesborough Road.
- h) The L7055 from its junction with the L1812 to a point 23 metres west of said junction and from its junction with N61 Athlone Road to a point 29 metres of said junction.

47. The following Roads at Roscommon: (cont'd)

- i) The L7056 Hawthorn Drive for a distance of 26 metres from its junction with the N61 Athlone Road.
- j) The L7052 Antogher Road for a distance of 42 metres from its junction with the L1812.
- k) The L7022 for a distance of 25 metres from its junction with the L1807 Walk Road.
- l) The L7107 for a distance of 25 metres from their junctions with the N60 Castlerea Road.
- m) The L1802 for a distance of 84 metres northwest from its junction with the N61.
- n) The L18021.

50. The following roads at Strokestown:

- a) The L6069 between its junction with the N5 Strokestown-Tulsk Road at its northern end and its junction with the N5 Strokestown-Tulsk Road at its south western end.

51. The following Roads at Taughmaconnell:

- a) The L2025 from a point 543 metres west of its junction with the L2024 to a point 895 metres north east of the said junction.
- b) The L2024 for a distance of 20 metres from its junction with the L2025.

52. The following Road at Termonbarry:

- a) The L1416 Roosky Road between a point 288 metres from its junction with the N5 Longford-Strokestown Road and a point 652 metres from the said junction.

SCHEDULE 6

Roads in respect of which a special speed limit of 80 km/h is prescribed.

13. The following roads at Boyle:

- a) The L1028 Felton Road from a point 497 metres southwest of its junction with the L10288 Station Road to the Boyle town boundary.
- b) The L1022 from a point 155 metres southwest of its junction with the R294 Ballina Road to the Boyle town boundary.
- c) The L5058 from its junction with the L1022 to a point 30 metres southeast of its junction with the R294.

SCHEDULE 7

Roads in respect of which a special speed limit of 100 km/h is prescribed.

3. The following Roads at Athlone Environs:

- a) The R446 Athlone-Ballinasloe Road from a point 100 metres northeast of its junction with the L7600 to a point 50 metres southwest of its junction with the L76121.

SCHEDULE 8

Roads in respect of which a special speed limit of 120 km/h is prescribed.

Not Used

SCHEDULE 9

Roads in respect of which a periodic special speed limit of 40km/h is prescribed.

Not Used.

SCHEDULE 10

Roads in respect of which a periodic special speed limit of 50km/h is prescribed.

Not Used.

SCHEDULE 11

Roads in respect of which a periodic special speed limit of 60km/h is prescribed.

Not Used.

Made and adopted by Roscommon County Council at the Plenary Meeting on the 21st October 2019.

Present when the Common Seal of the County Council of the County of Roscommon was affixed hereto:

Shane Tinnan

Director of Services

Sharon Delish

Chartered Engineer

Engel Dyer

Nominated Employee

ES S.T.

Date: 17-Dec-2019

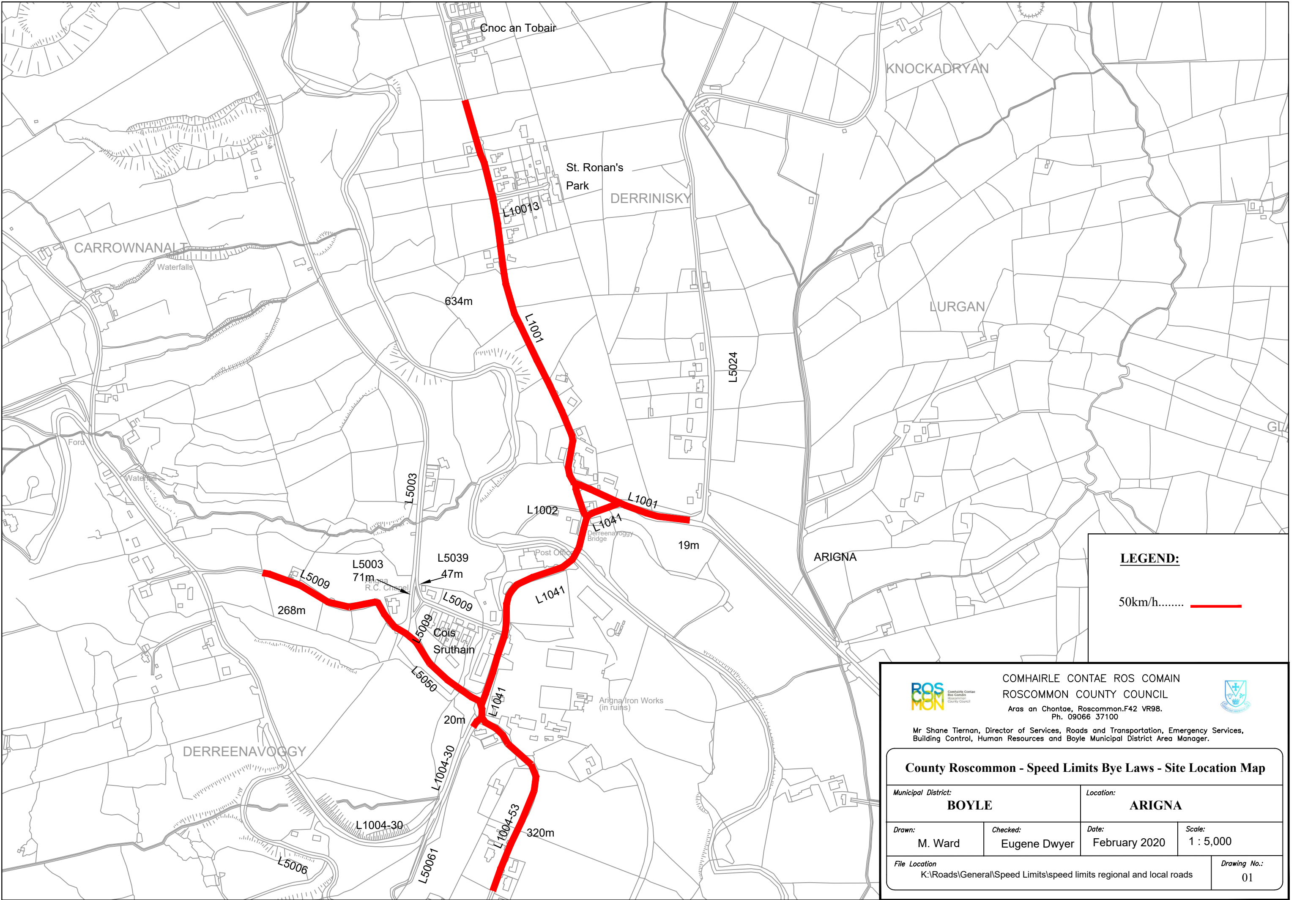



Comhairle Contae
Ros Comáin
Roscommon
County Council

COUNTY ROSCOMMON ROAD TRAFFIC (SPECIAL SPEED LIMITS REGIONAL AND LOCAL ROADS) BYE-LAWS 2020




February 2020





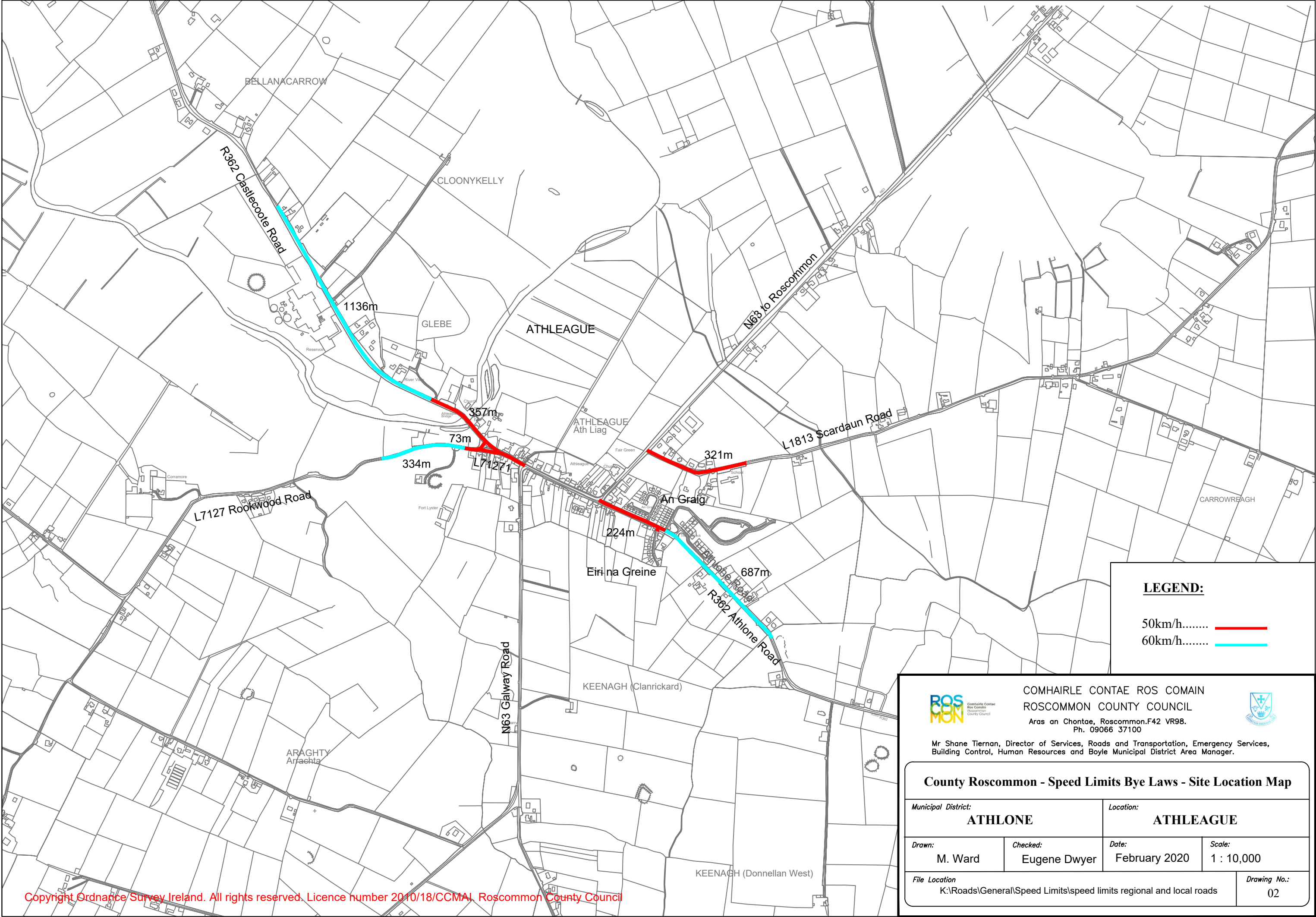
COMHAIRLE CONTAE ROS COMAIN
ROSCOMMON COUNTY COUNCIL
Aras an Chontae, Roscommon.F42 VR98.
Ph. 09066 37100



Mr Shane Tiernan, Director of Services, Roads and Transportation, Emergency Services, Building Control, Human Resources and Boyle Municipal District Area Manager.

County Roscommon - Speed Limits Bye Laws - Site Location Map


<i>Municipal District:</i> BOYLE		<i>Location:</i> ARIGNA	
<i>Drawn:</i> M. Ward	<i>Checked:</i> Eugene Dwyer	<i>Date:</i> February 2020	<i>Scale:</i> 1 : 5,000
<i>File Location</i> K:\Roads\General\Speed Limits\speed limits regional and local roads			<i>Drawing No.:</i> 01




LEGEND:

50km/h..... —

60km/h..... —



COMHAIRLE CONTAE ROS COMAIN
ROSCOMMON COUNTY COUNCIL
Aras an Chontae, Roscommon.F42 VR98.
Ph. 09066 37100



Mr Shane Tiernan, Director of Services, Roads and Transportation, Emergency Services, Building Control, Human Resources and Boyle Municipal District Area Manager.

County Roscommon - Speed Limits Bye Laws - Site Location Map

<i>Municipal District:</i> ATHLONE		<i>Location:</i> ATHLEAGUE	
<i>Drawn:</i> M. Ward	<i>Checked:</i> Eugene Dwyer	<i>Date:</i> February 2020	<i>Scale:</i> 1 : 10,000
<i>File Location</i> K:\Roads\General\Speed Limits\speed limits regional and local roads			<i>Drawing No.:</i> 02



COMHAIRLE CONTAE ROS COMAIN
ROSCOMMON COUNTY COUNCIL
Aras an Chontae, Roscommon.F42 VR98.
Ph. 09066 37100



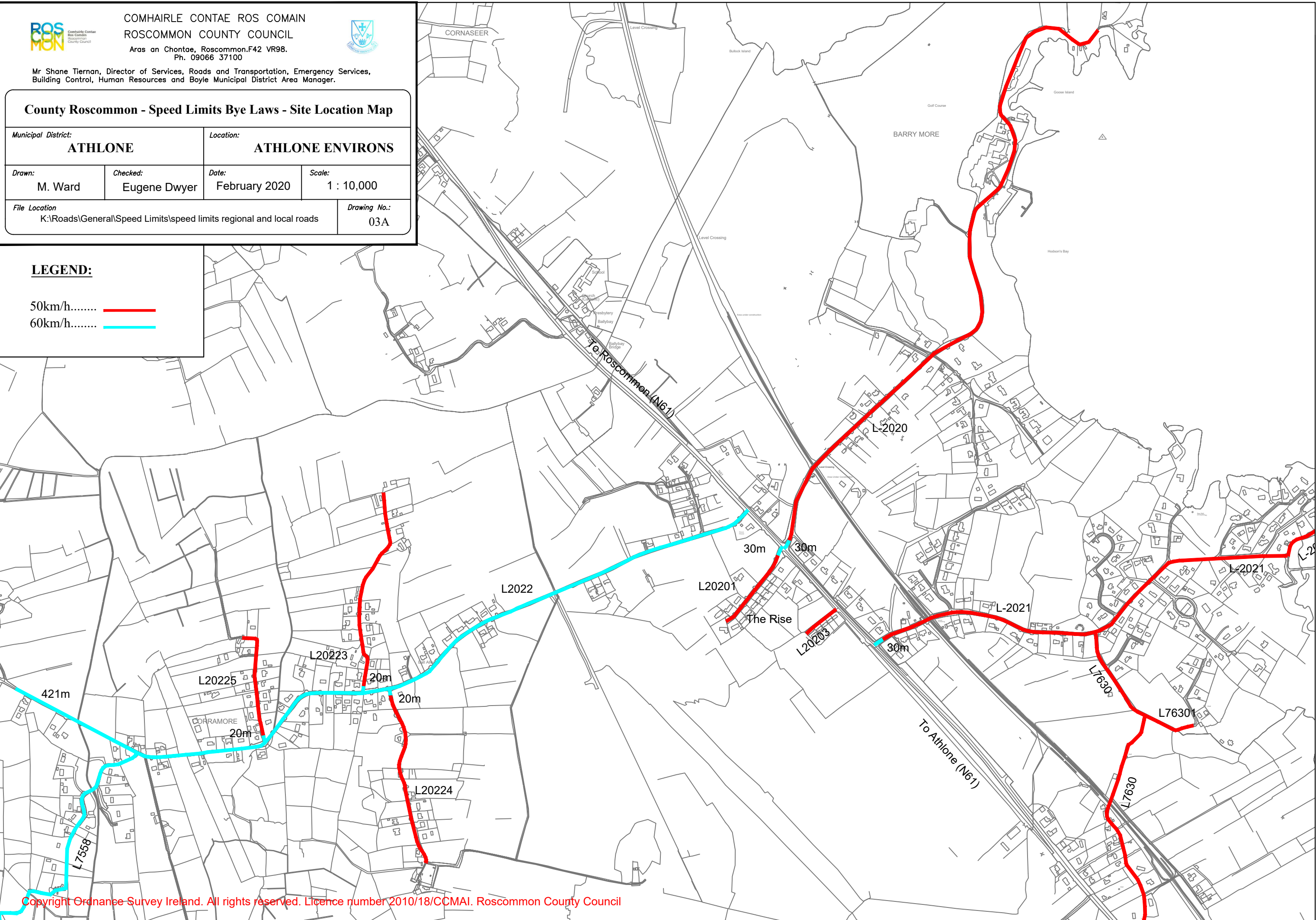
Mr Shane Tiernan, Director of Services, Roads and Transportation, Emergency Services,
Building Control, Human Resources and Boyle Municipal District Area Manager.

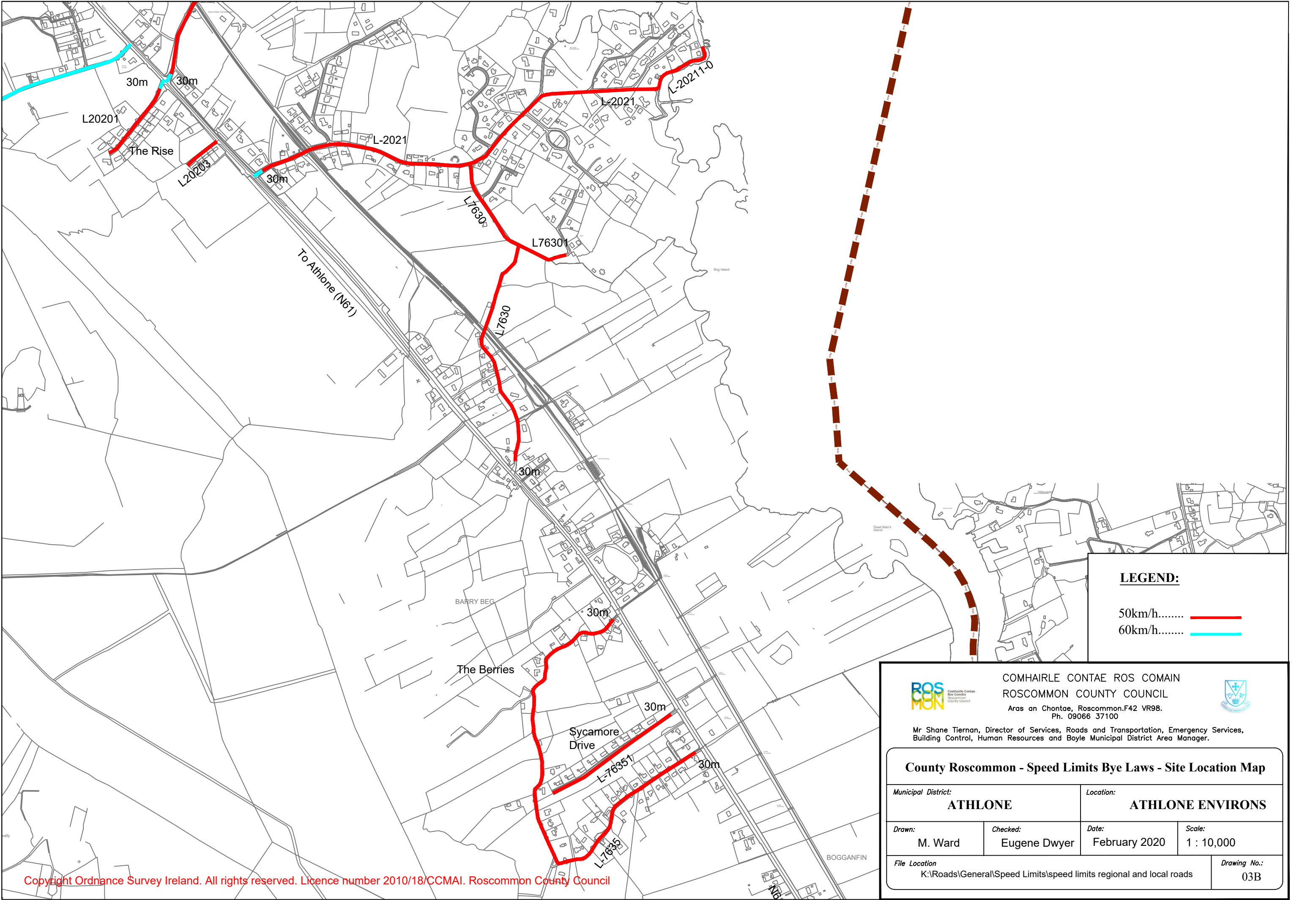
County Roscommon - Speed Limits Bye Laws - Site Location Map


Municipal District: ATHLONE		Location: ATHLONE ENVIRONS	
Drawn: M. Ward	Checked: Eugene Dwyer	Date: February 2020	Scale: 1 : 10,000
File Location K:\Roads\General\Speed Limits\speed limits regional and local roads			Drawing No.: 03A

LEGEND:

50km/h..... —
60km/h..... —








COMHAIRLE CONTAE ROS COMAIN
ROSCOMMON COUNTY COUNCIL

Aras an Chontae, Roscommon.F42 VR98.
Ph. 09066 37100

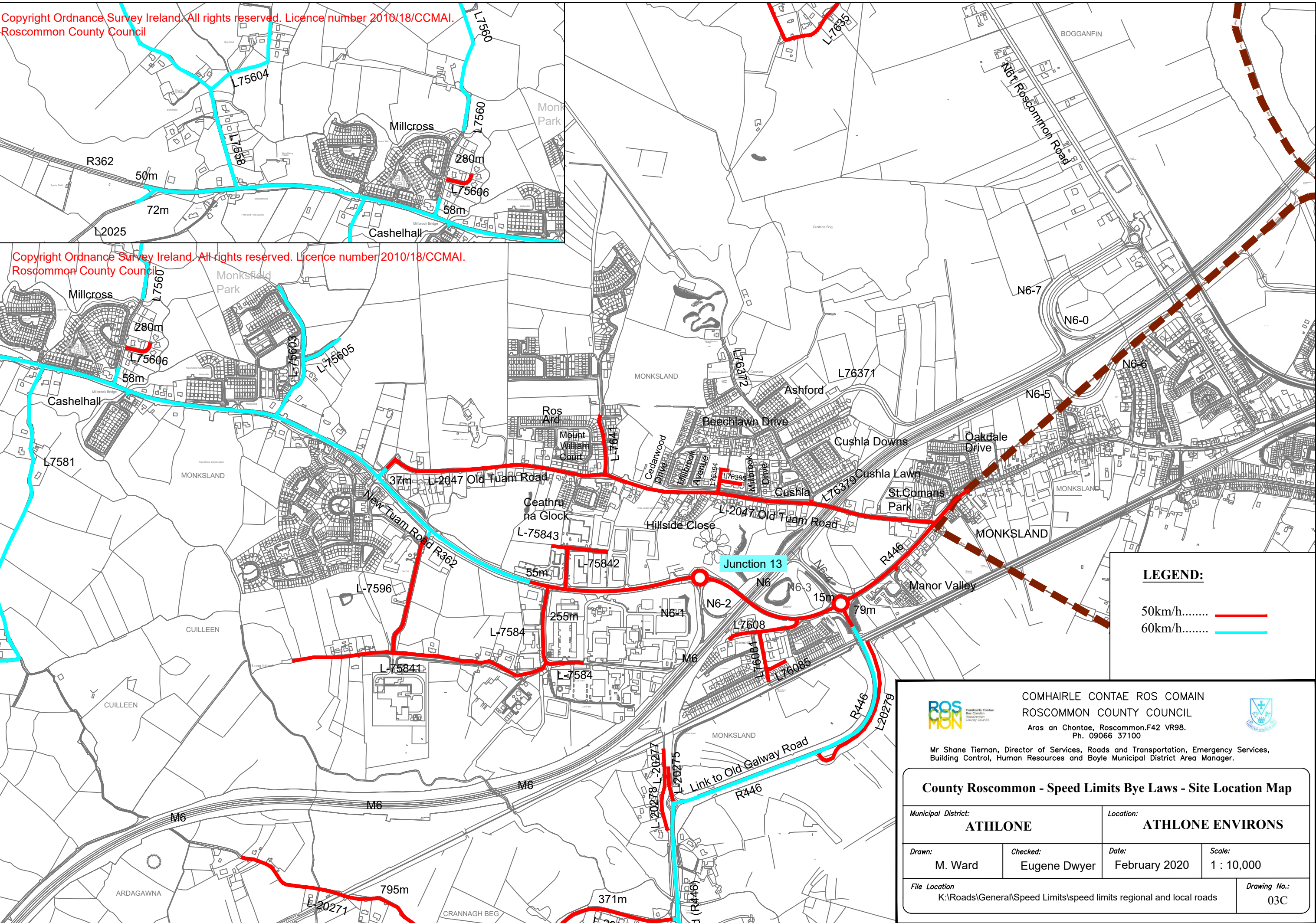
Mr Shane Tiernan, Director of Services, Roads and Transportation, Emergency Services,
Building Control, Human Resources and Boyle Municipal District Area Manager.



County Roscommon - Speed Limits Bye Laws - Site Location Map			
<i>Municipal District:</i> ATHLONE		<i>Location:</i> ATHLONE ENVIRONS	
<i>Drawn:</i> M. Ward	<i>Checked:</i> Eugene Dwyer	<i>Date:</i> February 2020	<i>Scale:</i> 1 : 10,000
<i>File Location</i> K:\Roads\General\Speed Limits\speed limits regional and local roads			<i>Drawing No.:</i> 03B

Copyright Ordnance Survey Ireland. All rights reserved. Licence number 2010/18/CCMAI.
Roscommon County Council

Copyright Ordnance Survey Ireland. All rights reserved. Licence number 2010/18/CCMAI.
Roscommon County Council



LEGEND:
50km/h.....
60km/h.....



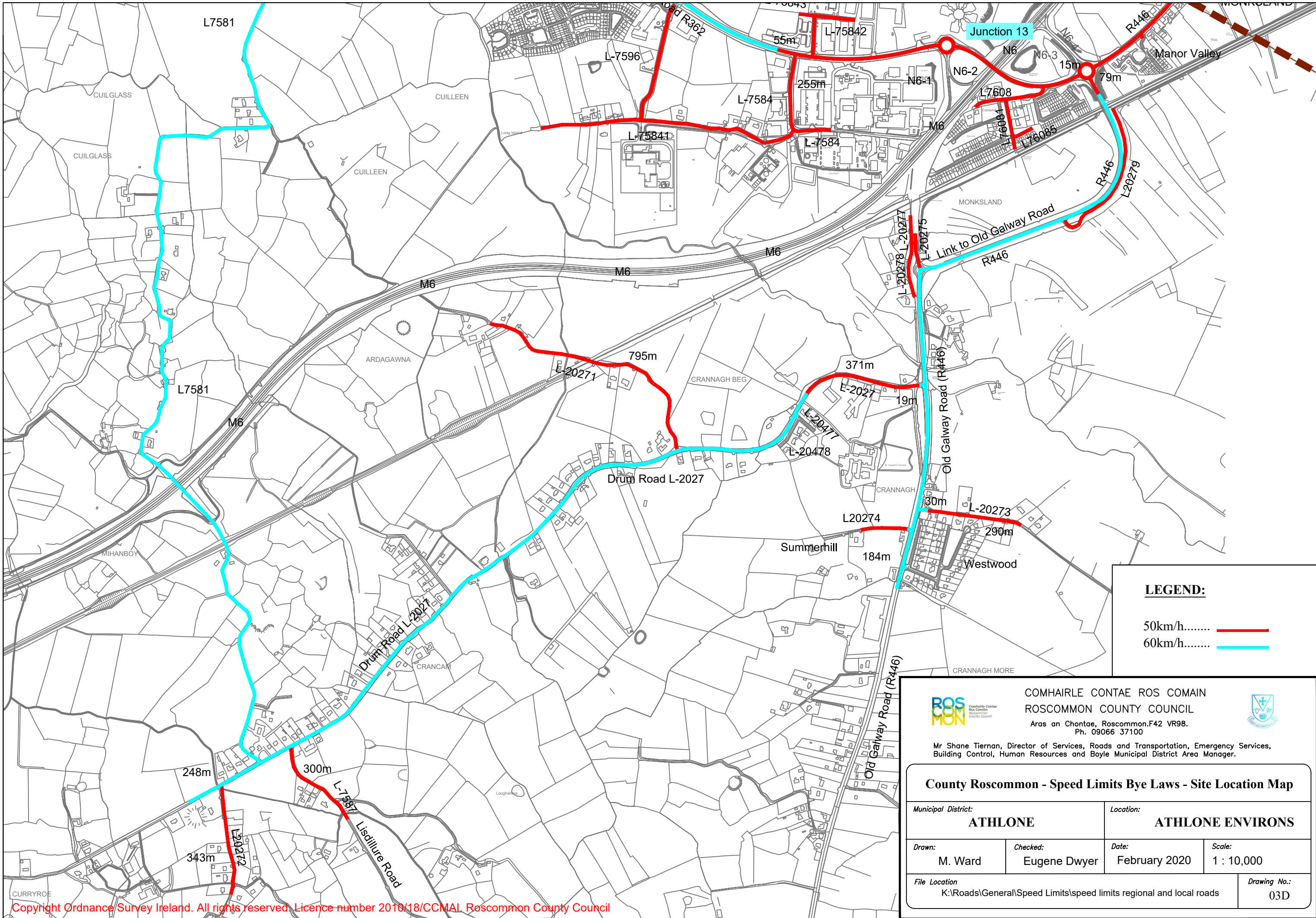
COMHAIRLE CONTAE ROS COMAIN
ROSCOMMON COUNTY COUNCIL
Aras an Chontae, Roscommon.F42 VR98.
Ph. 09066 37100

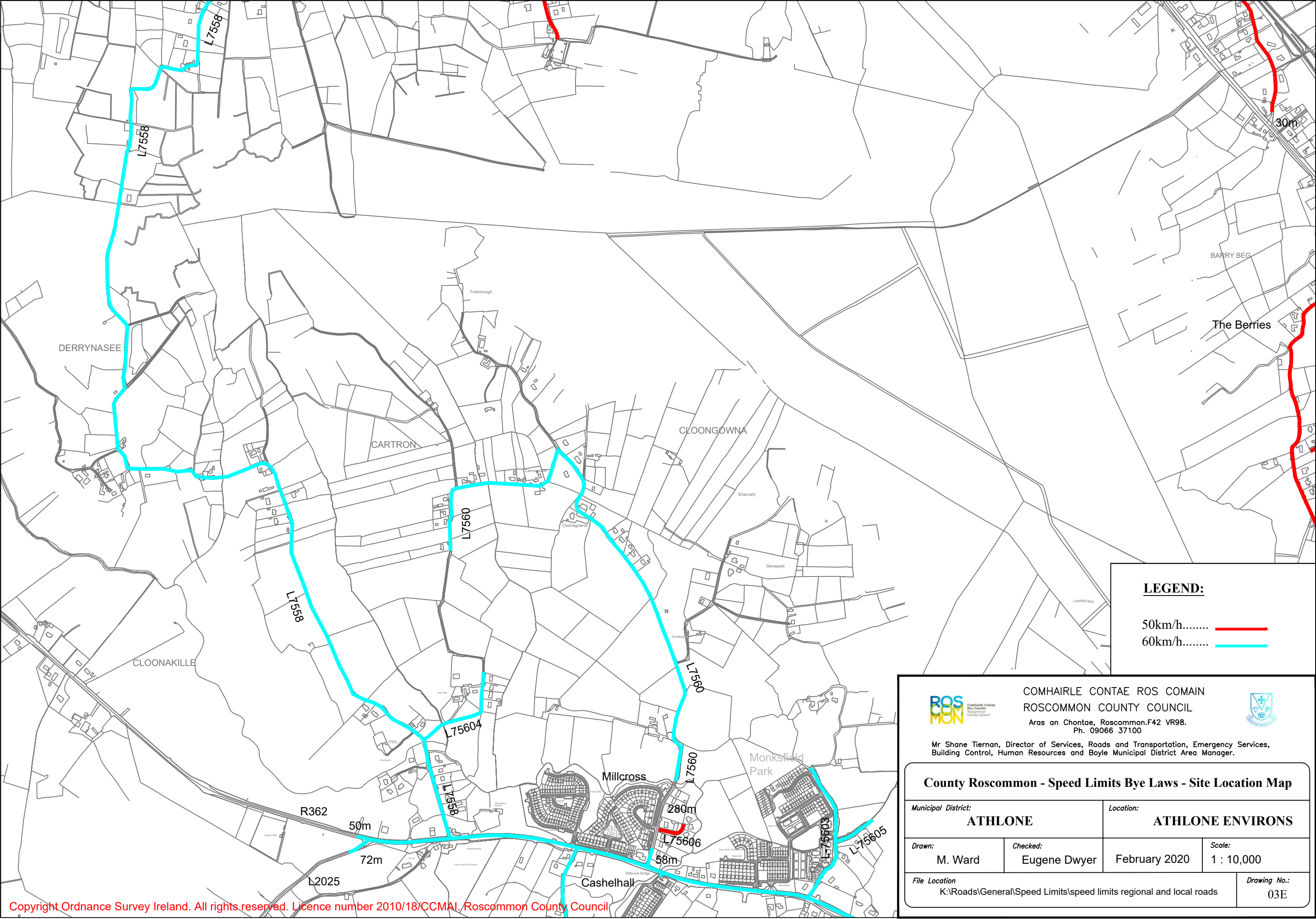


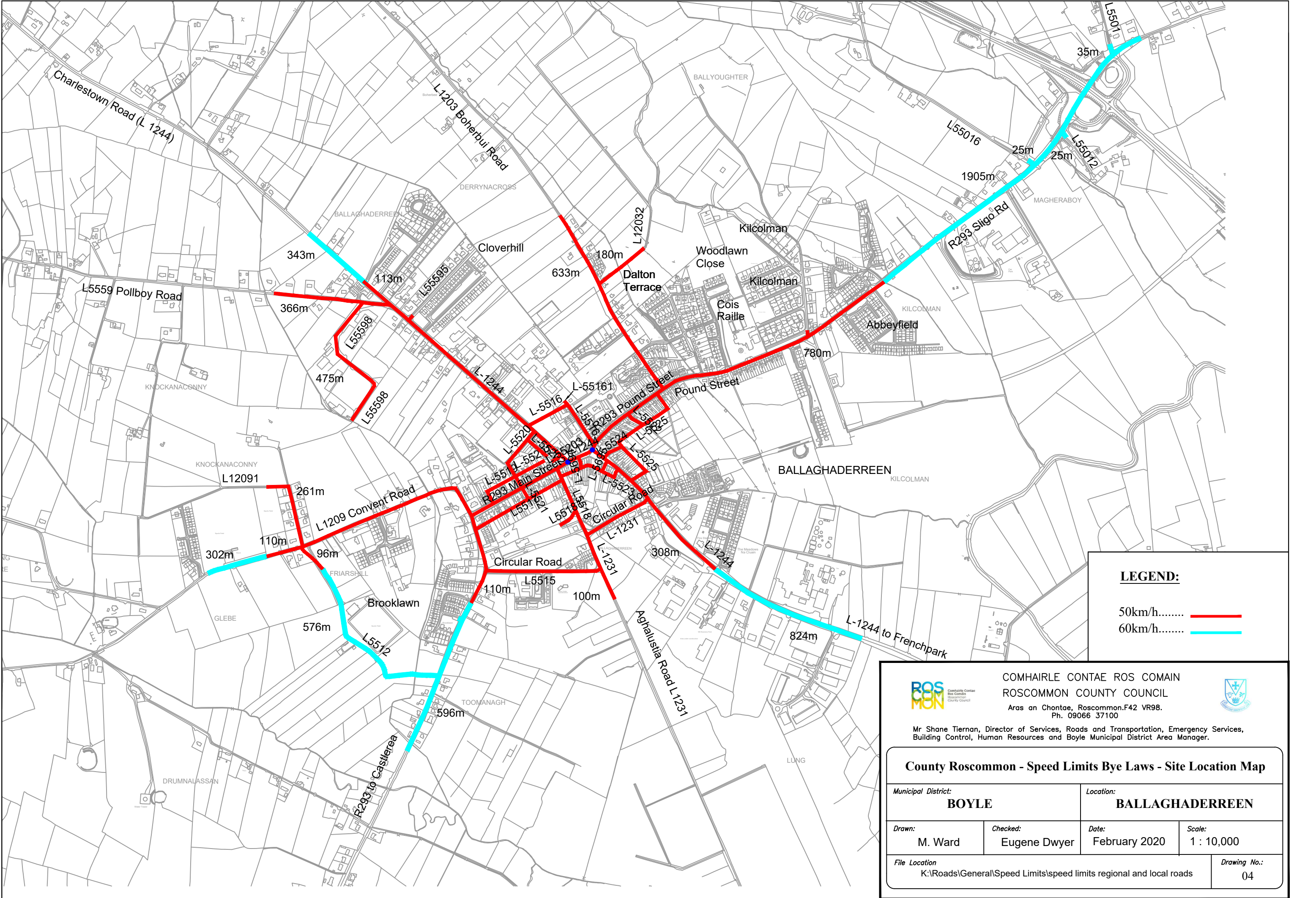
Mr Shane Tiernan, Director of Services, Roads and Transportation, Emergency Services,
Building Control, Human Resources and Boyle Municipal District Area Manager.

County Roscommon - Speed Limits Bye Laws - Site Location Map

Municipal District: ATHLONE		Location: ATHLONE ENVIRONS	
Drawn: M. Ward	Checked: Eugene Dwyer	Date: February 2020	Scale: 1 : 10,000
File Location K:\Roads\General\Speed Limits\speed limits regional and local roads			Drawing No.: 03C







LEGEND:

50km/h..... —
60km/h..... —



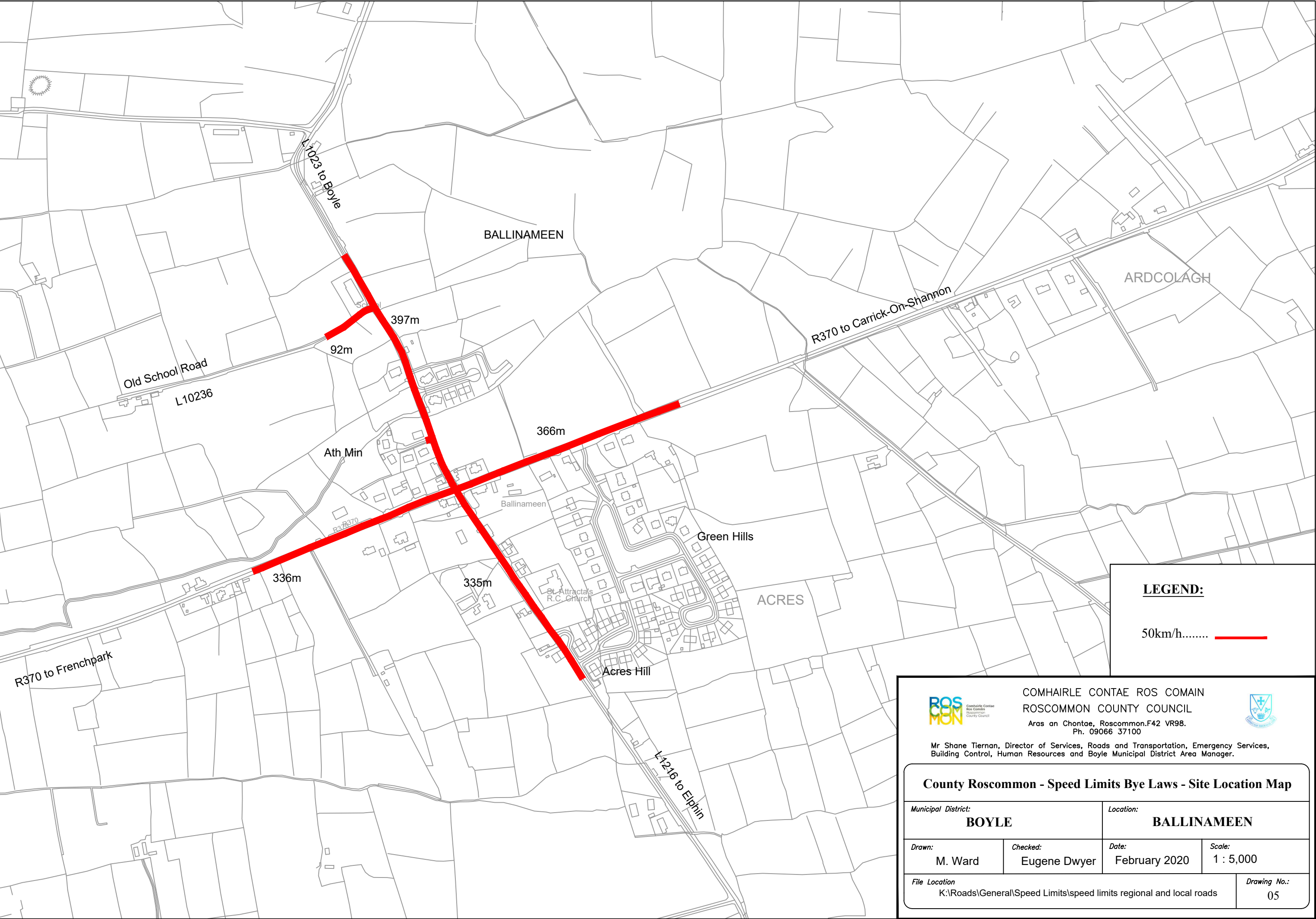
COMHAIRLE CONTAE ROS COMAIN
ROSCOMMON COUNTY COUNCIL
Aras an Chontae, Roscommon.F42 VR98.
Ph. 09066 37100



Mr Shane Tiernan, Director of Services, Roads and Transportation, Emergency Services,
Building Control, Human Resources and Boyle Municipal District Area Manager.


County Roscommon - Speed Limits By Laws - Site Location Map

Municipal District: BOYLE		Location: BALLAGHADERREEN	
Drawn: M. Ward	Checked: Eugene Dwyer	Date: February 2020	Scale: 1 : 10,000
File Location K:\Roads\General\Speed Limits\speed limits regional and local roads			Drawing No.: 04




LEGEND:

50km/h..... —————



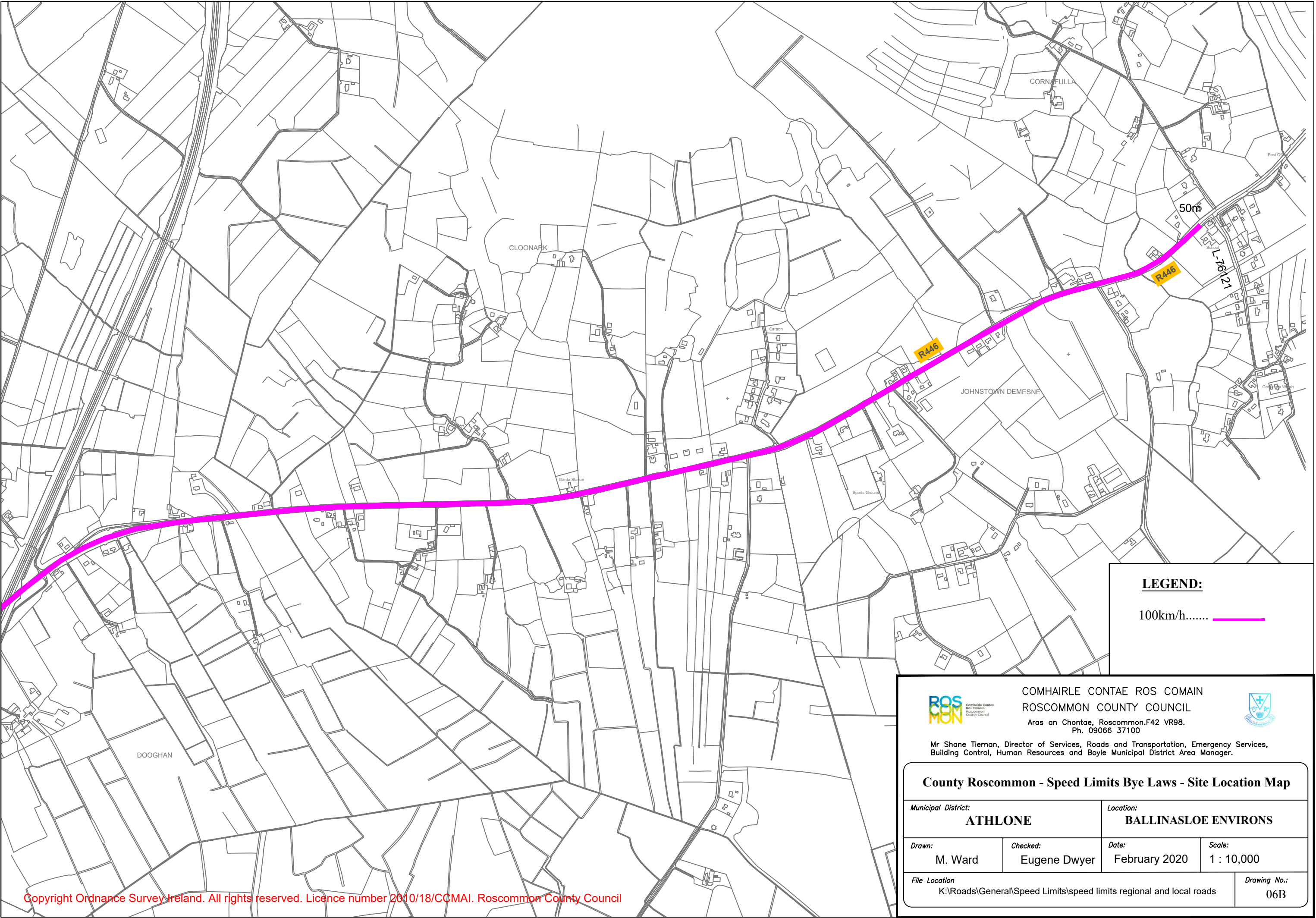
COMHAIRLE CONTAE ROS COMAIN
ROSCOMMON COUNTY COUNCIL
Aras an Chontae, Roscommon.F42 VR98.
Ph. 09066 37100



Mr Shane Tiernan, Director of Services, Roads and Transportation, Emergency Services, Building Control, Human Resources and Boyle Municipal District Area Manager.


County Roscommon - Speed Limits Bye Laws - Site Location Map

<i>Municipal District:</i> BOYLE		<i>Location:</i> BALLINAMEEN	
<i>Drawn:</i> M. Ward	<i>Checked:</i> Eugene Dwyer	<i>Date:</i> February 2020	<i>Scale:</i> 1 : 5,000
<i>File Location</i> K:\Roads\General\Speed Limits\speed limits regional and local roads			<i>Drawing No.:</i> 05




LEGEND:

100km/h..... ————



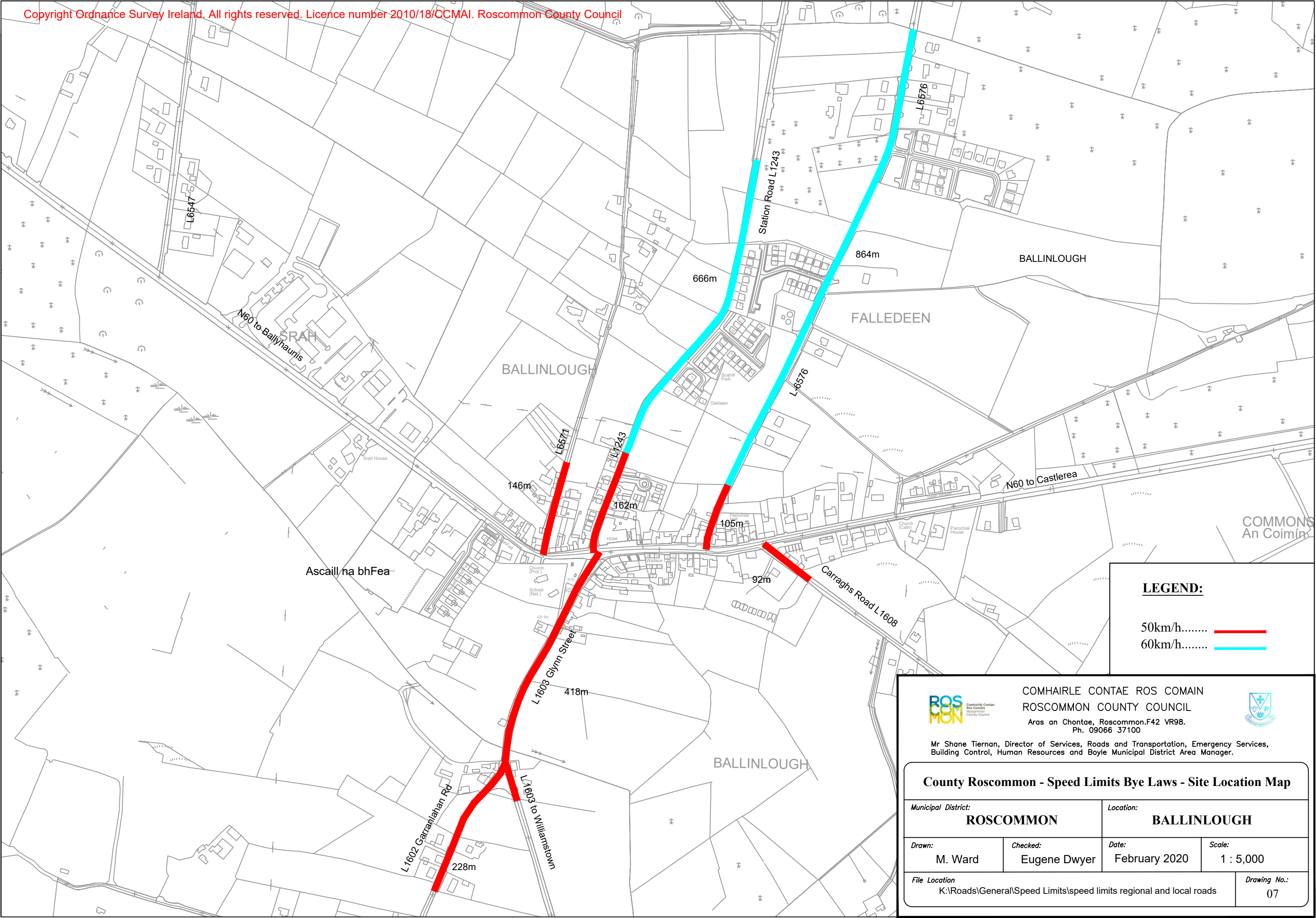
COMHAIRLE CONTAE ROS COMAIN
ROSCOMMON COUNTY COUNCIL
Aras an Chontae, Roscommon.F42 VR98.
Ph. 09066 37100



Mr Shane Tiernan, Director of Services, Roads and Transportation, Emergency Services, Building Control, Human Resources and Boyle Municipal District Area Manager.

County Roscommon - Speed Limits Bye Laws - Site Location Map

<i>Municipal District:</i> ATHLONE		<i>Location:</i> BALLINASLOE ENVIRONS	
<i>Drawn:</i> M. Ward	<i>Checked:</i> Eugene Dwyer	<i>Date:</i> February 2020	<i>Scale:</i> 1 : 10,000
<i>File Location</i> K:\Roads\General\Speed Limits\speed limits regional and local roads			<i>Drawing No.:</i> 06B



LEGEND:

50km/h..... —
60km/h..... —



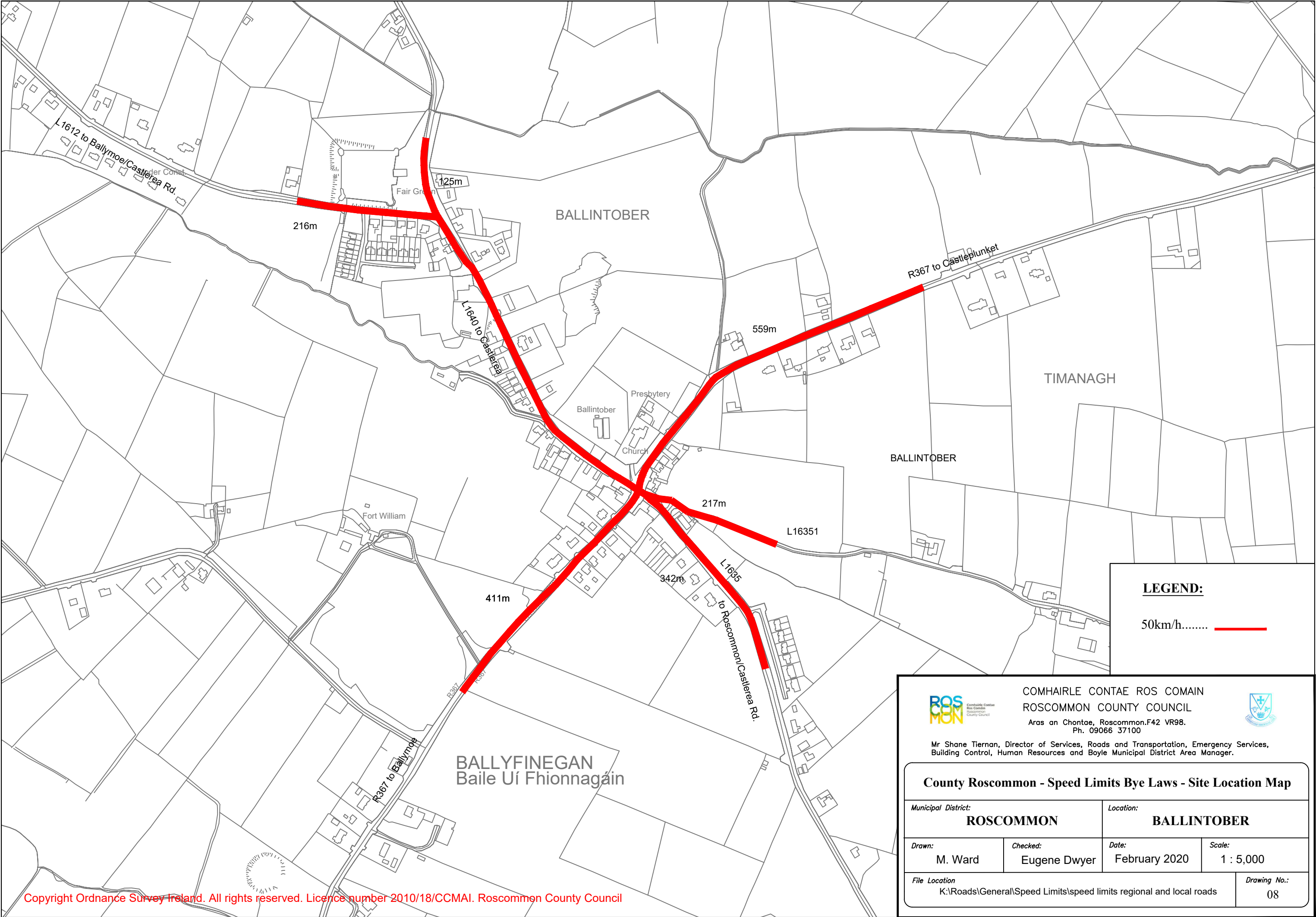
COMHAIRLE CONTAE ROS COMAIN
ROSCOMMON COUNTY COUNCIL
Aras an Chontae, Roscommon.F42 VR98.
Ph. 09066 37100



Mr Shane Tiernan, Director of Services, Roads and Transportation, Emergency Services,
Building Control, Human Resources and Boyle Municipal District Area Manager.


County Roscommon - Speed Limits Bye Laws - Site Location Map

Municipal District: ROSCOMMON		Location: BALLINLOUGH	
Drawn: M. Ward	Checked: Eugene Dwyer	Date: February 2020	Scale: 1 : 5,000
File Location K:\Roads\General\Speed Limits\speed limits regional and local roads			Drawing No.: 07




LEGEND:

50km/h..... —

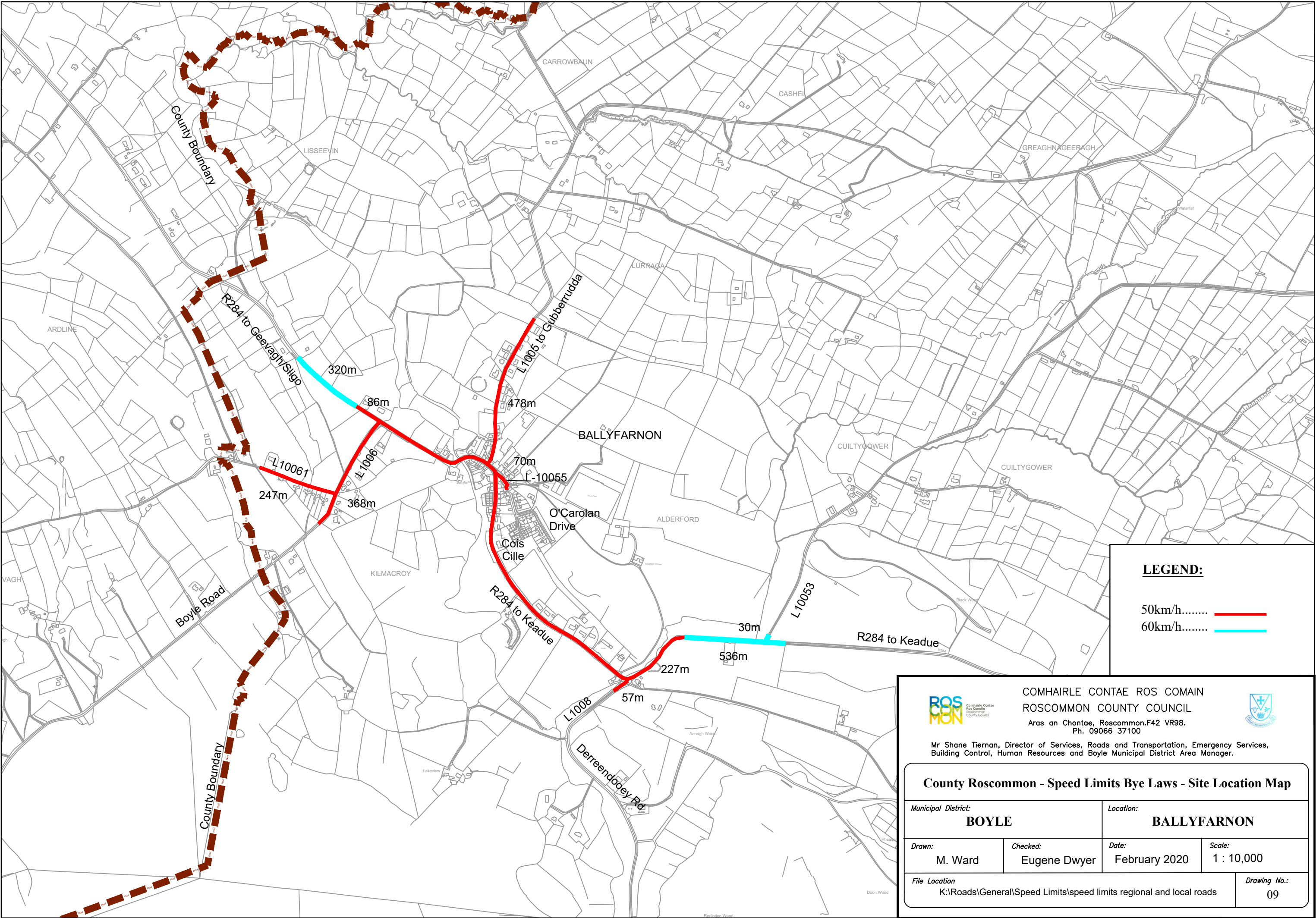


COMHAIRLE CONTAE ROS COMAIN
ROSCOMMON COUNTY COUNCIL
Aras an Chontae, Roscommon.F42 VR98.
Ph. 09066 37100



Mr Shane Tiernan, Director of Services, Roads and Transportation, Emergency Services, Building Control, Human Resources and Boyle Municipal District Area Manager.


County Roscommon - Speed Limits Bye Laws - Site Location Map			
<i>Municipal District:</i> ROSCOMMON		<i>Location:</i> BALLINTOBER	
<i>Drawn:</i> M. Ward	<i>Checked:</i> Eugene Dwyer	<i>Date:</i> February 2020	<i>Scale:</i> 1 : 5,000
<i>File Location</i> K:\Roads\General\Speed Limits\speed limits regional and local roads			<i>Drawing No.:</i> 08




LEGEND:

50km/h..... —

60km/h..... —

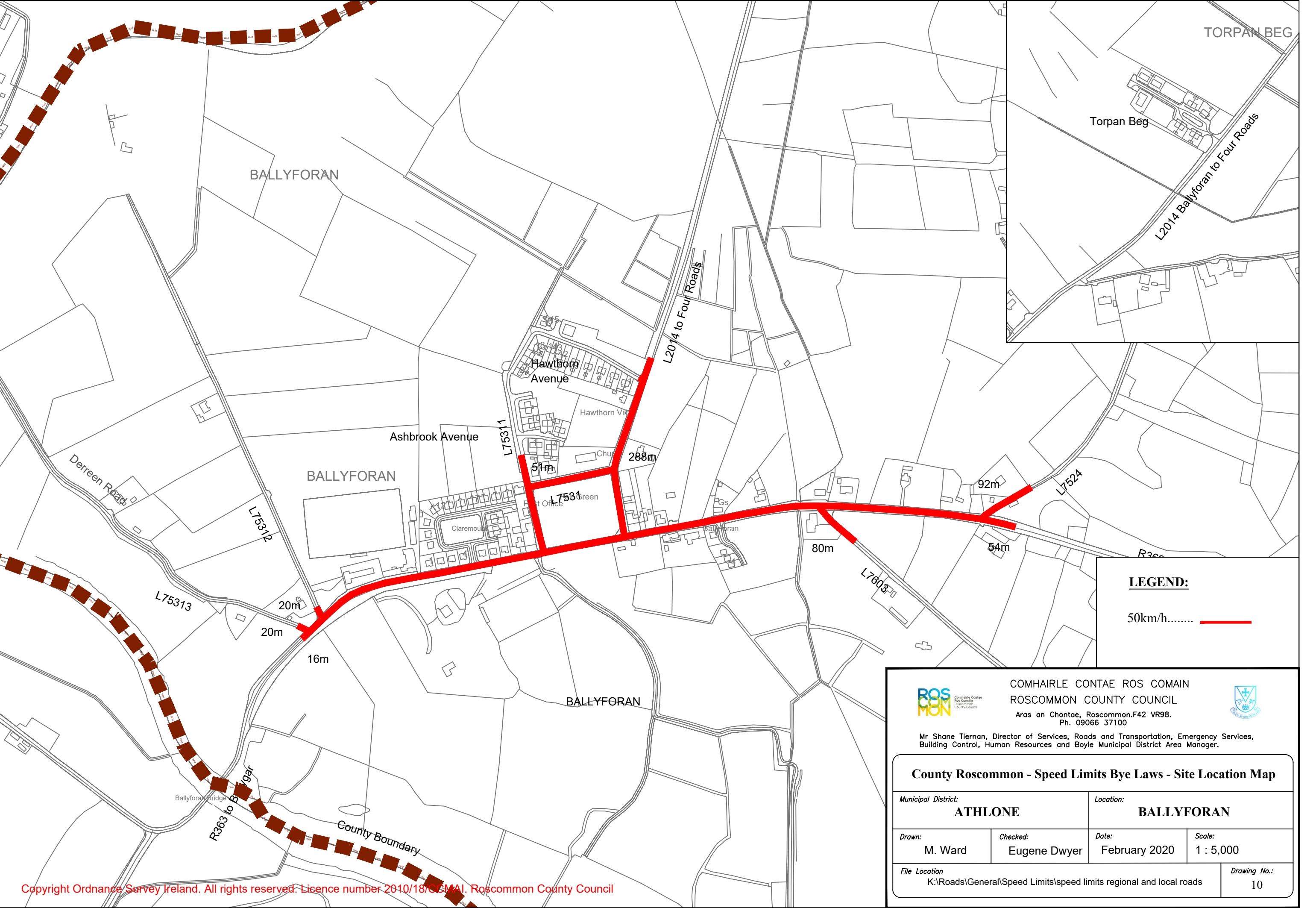



COMHAIRLE CONTAE ROS COMAIN
ROSCOMMON COUNTY COUNCIL
Aras an Chontae, Roscommon.F42 VR98.
Ph. 09066 37100




Mr Shane Tiernan, Director of Services, Roads and Transportation, Emergency Services, Building Control, Human Resources and Boyle Municipal District Area Manager.

County Roscommon - Speed Limits Bye Laws - Site Location Map			
<i>Municipal District:</i> BOYLE		<i>Location:</i> BALLYFARNON	
<i>Drawn:</i> M. Ward	<i>Checked:</i> Eugene Dwyer	<i>Date:</i> February 2020	<i>Scale:</i> 1 : 10,000
<i>File Location</i> K:\Roads\General\Speed Limits\speed limits regional and local roads			<i>Drawing No.:</i> 09



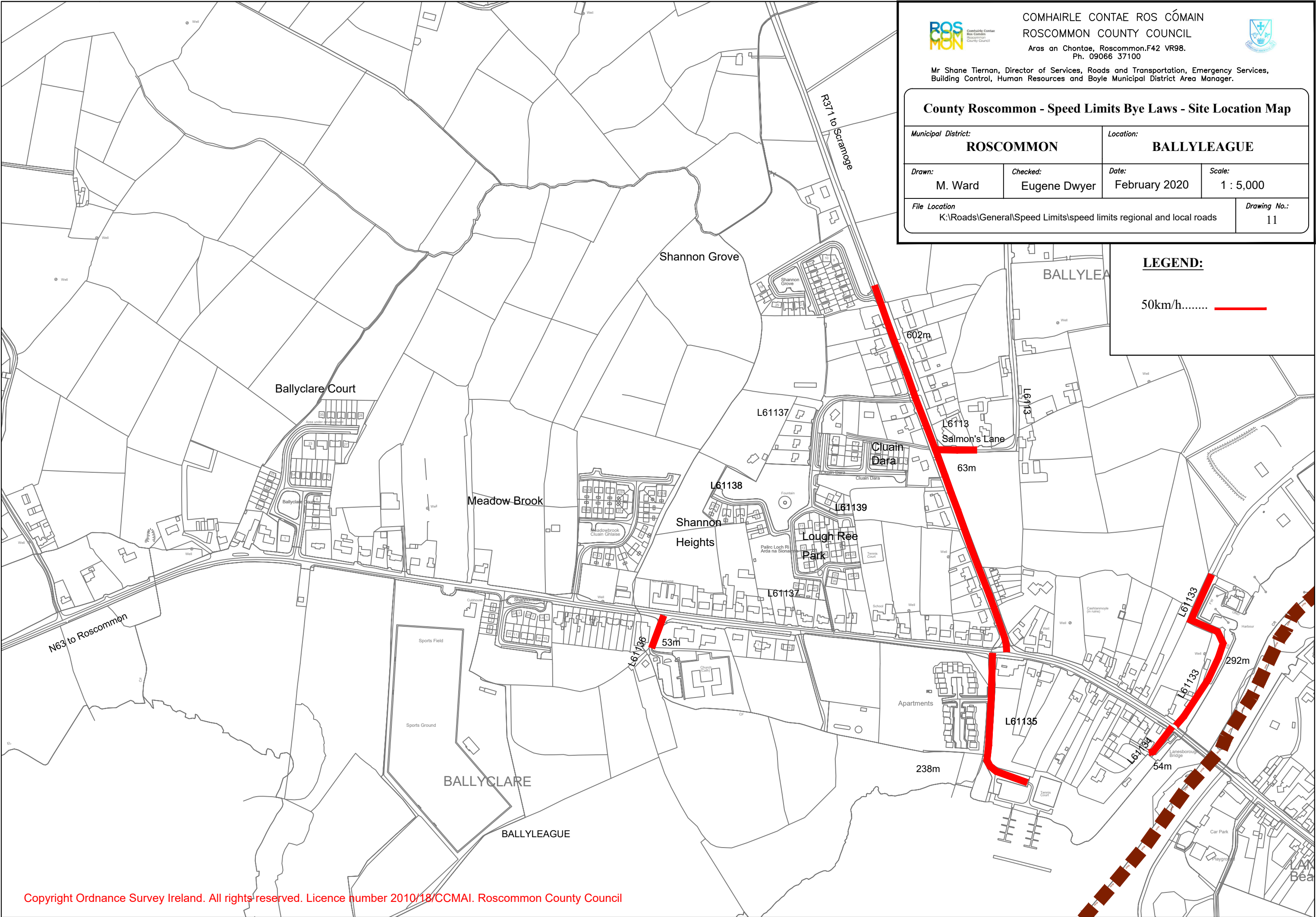


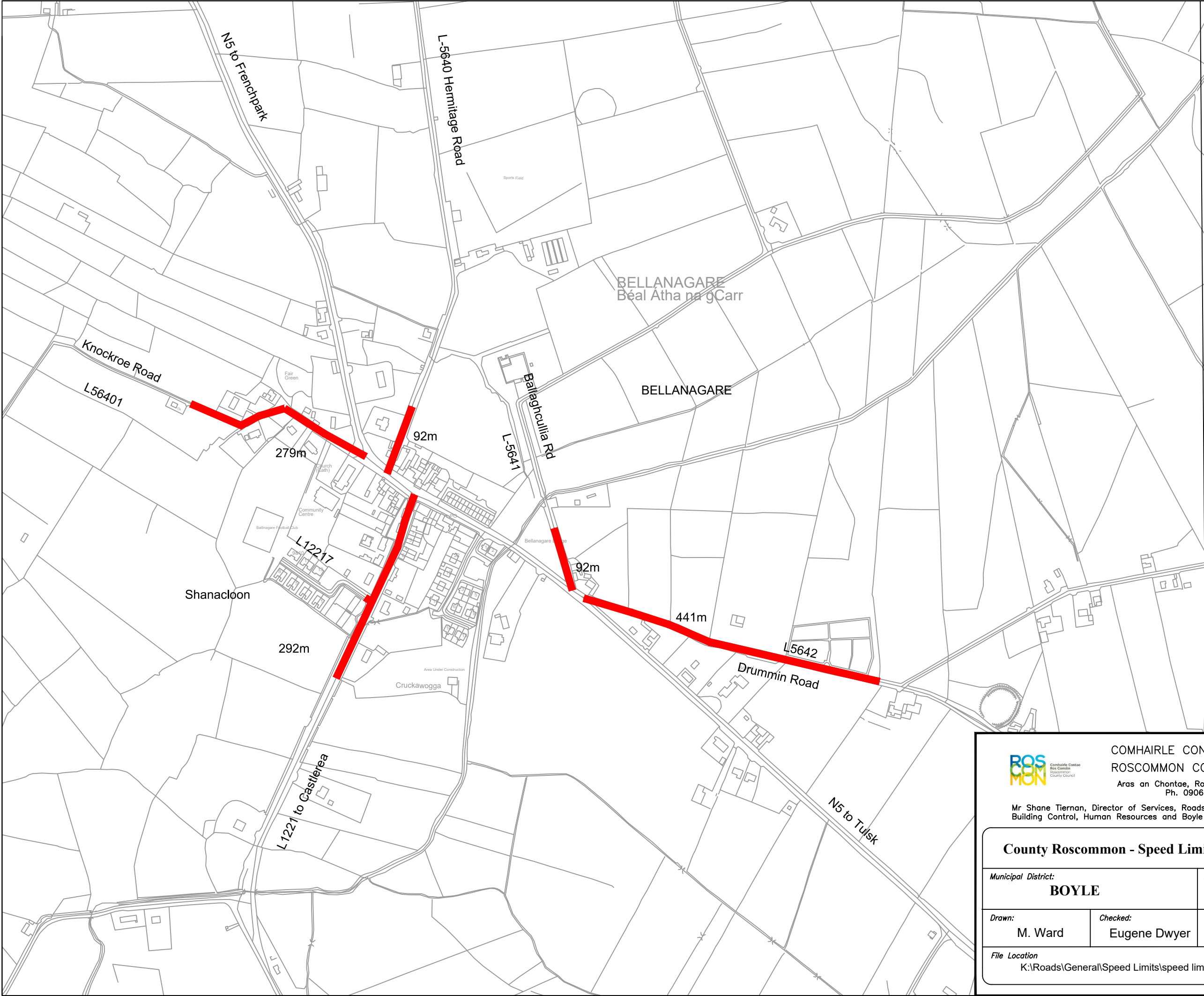
COMHAIRLE CONTAE ROS COMAIN
ROSCOMMON COUNTY COUNCIL
Aras an Chontae, Roscommon.F42 VR98.
Ph. 09066 37100



Mr Shane Tiernan, Director of Services, Roads and Transportation, Emergency Services, Building Control, Human Resources and Boyle Municipal District Area Manager.


County Roscommon - Speed Limits Bye Laws - Site Location Map			
<i>Municipal District:</i> ATHLONE		<i>Location:</i> BALLYFORAN	
<i>Drawn:</i> M. Ward	<i>Checked:</i> Eugene Dwyer	<i>Date:</i> February 2020	<i>Scale:</i> 1 : 5,000
<i>File Location</i> K:\Roads\General\Speed Limits\speed limits regional and local roads			<i>Drawing No.:</i> 10






LEGEND:

50km/h..... —————



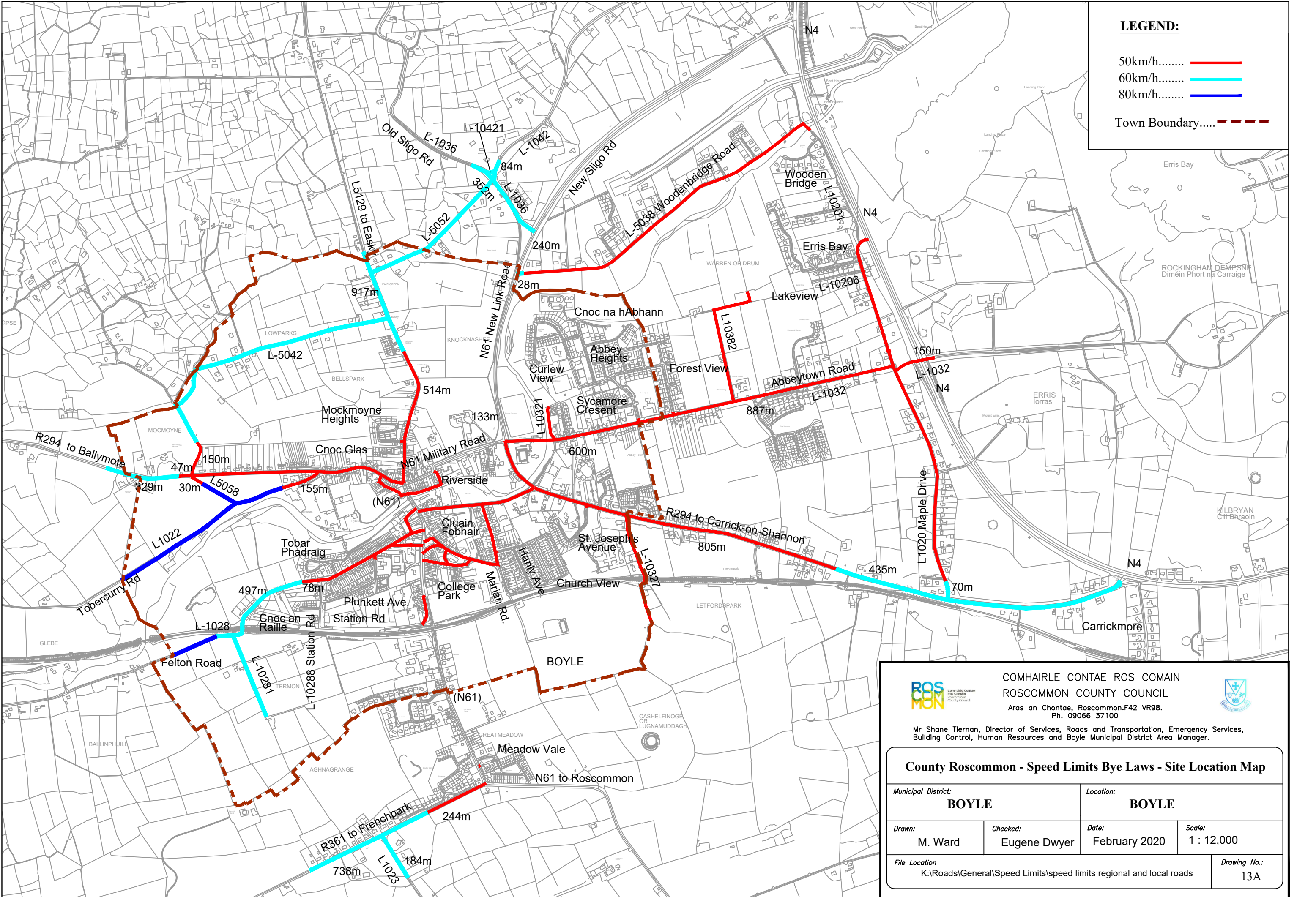
COMHAIRLE CONTAE ROS COMAIN
ROSCOMMON COUNTY COUNCIL
Aras an Chontae, Roscommon.F42 VR98.
Ph. 09066 37100



Mr Shane Tiernan, Director of Services, Roads and Transportation, Emergency Services,
Building Control, Human Resources and Boyle Municipal District Area Manager.

County Roscommon - Speed Limits Bye Laws - Site Location Map

<i>Municipal District:</i> BOYLE		<i>Location:</i> BELLANAGARE	
<i>Drawn:</i> M. Ward	<i>Checked:</i> Eugene Dwyer	<i>Date:</i> February 2020	<i>Scale:</i> 1 : 5,000
<i>File Location</i> K:\Roads\General\Speed Limits\speed limits regional and local roads			<i>Drawing No.:</i> 12




LEGEND:

50km/h..... —


60km/h..... —

80km/h..... —

Town Boundary..... - - -

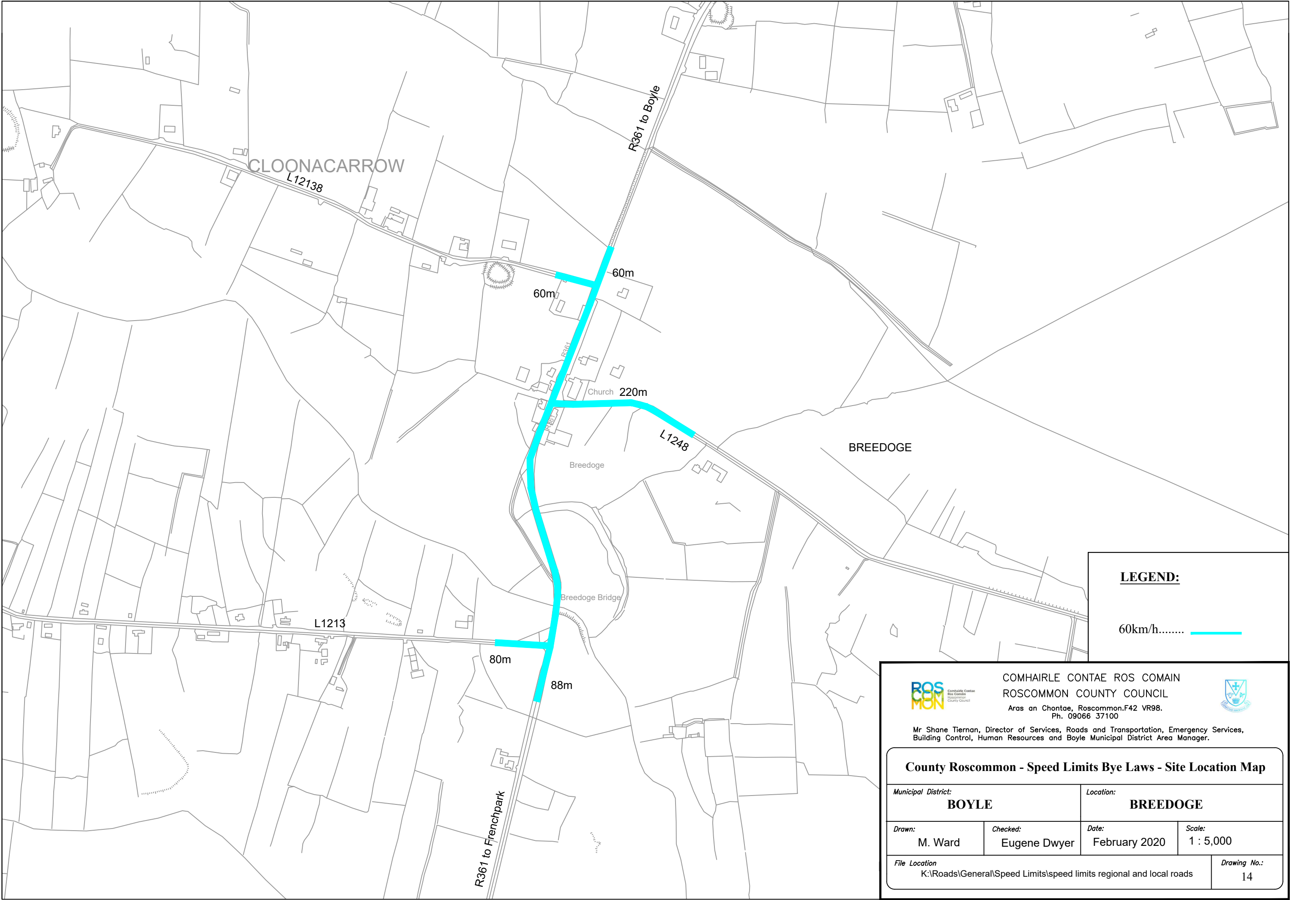


COMHAIRLE CONTAE ROS COMAIN
ROSCOMMON COUNTY COUNCIL
Aras an Chontae, Roscommon.F42 VR98.
Ph. 09066 37100



Mr Shane Tiernan, Director of Services, Roads and Transportation, Emergency Services, Building Control, Human Resources and Boyle Municipal District Area Manager.

County Roscommon - Speed Limits Bye Laws - Site Location Map			
Municipal District: BOYLE		Location: BOYLE	
Drawn: M. Ward	Checked: Eugene Dwyer	Date: February 2020	Scale: 1 : 12,000
File Location K:\Roads\General\Speed Limits\speed limits regional and local roads			Drawing No.: 13A



LEGEND:

60km/h.....



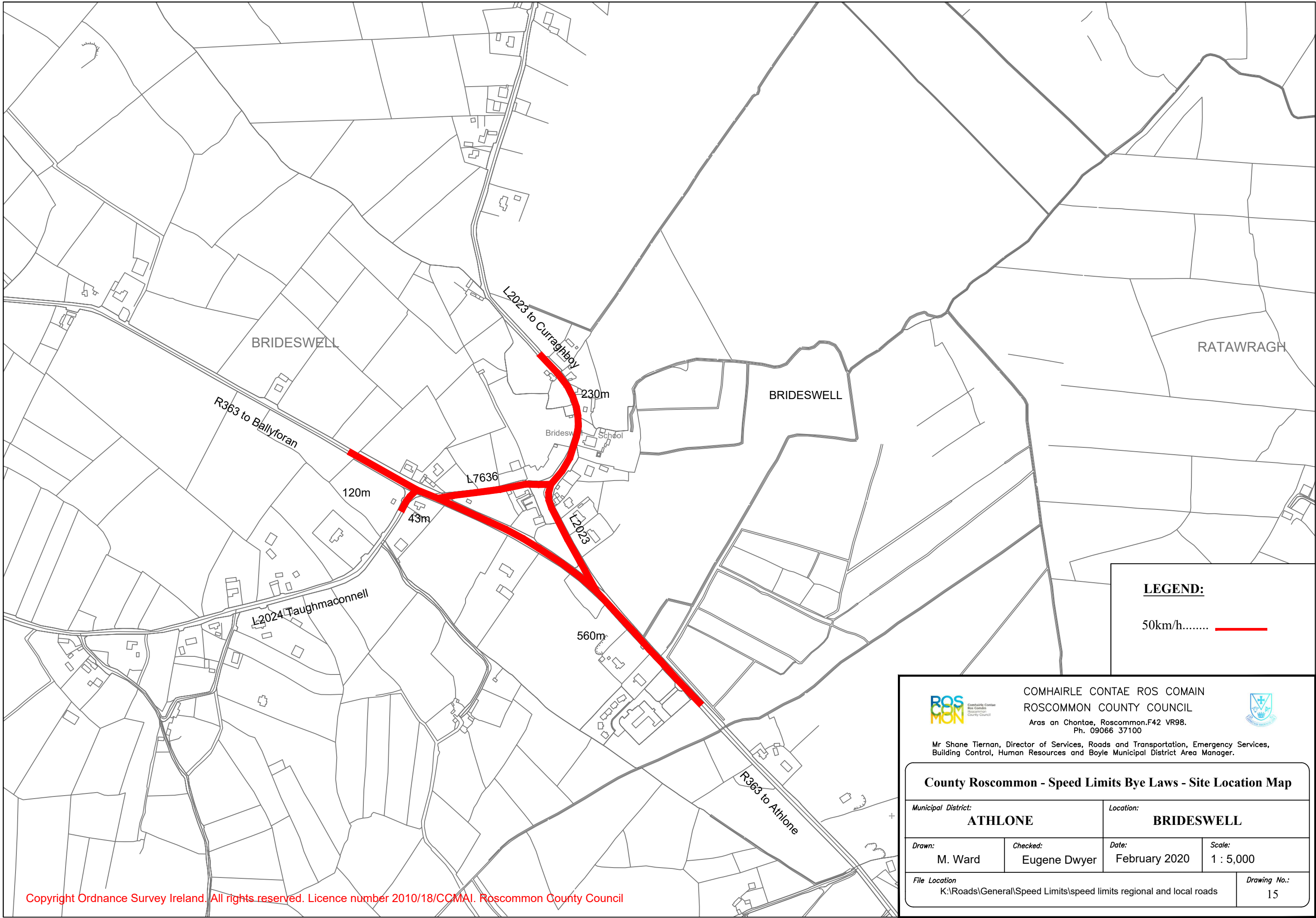
COMHAIRLE CONTAE ROS COMAIN
ROSCOMMON COUNTY COUNCIL
Aras an Chontae, Roscommon.F42 VR98.
Ph. 09066 37100



Mr Shane Tiernan, Director of Services, Roads and Transportation, Emergency Services,
Building Control, Human Resources and Boyle Municipal District Area Manager.


County Roscommon - Speed Limits Bye Laws - Site Location Map

Municipal District: BOYLE		Location: BREEDOGUE	
Drawn: M. Ward	Checked: Eugene Dwyer	Date: February 2020	Scale: 1 : 5,000
File Location K:\Roads\General\Speed Limits\speed limits regional and local roads			Drawing No.: 14




LEGEND:

50km/h..... —————

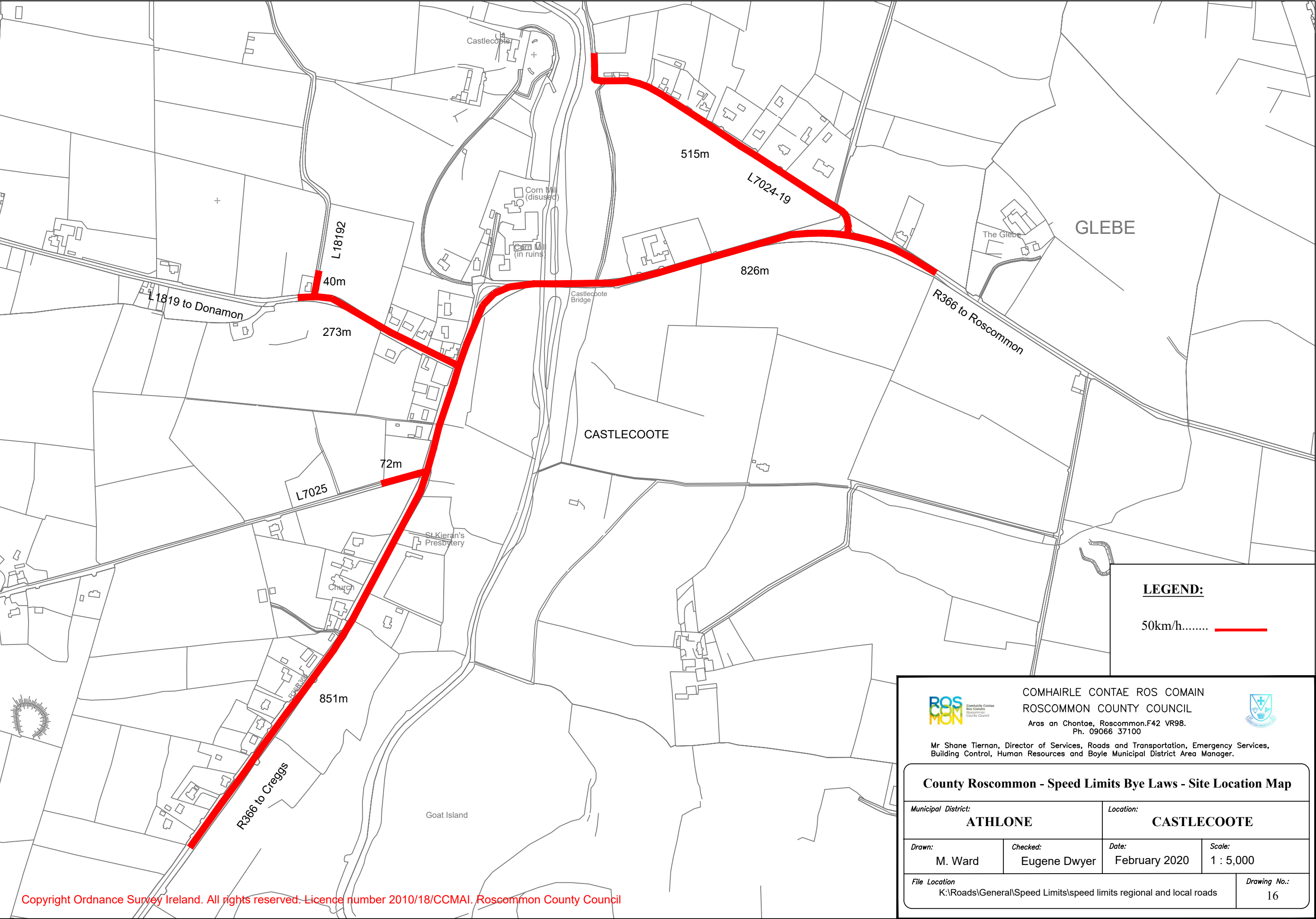


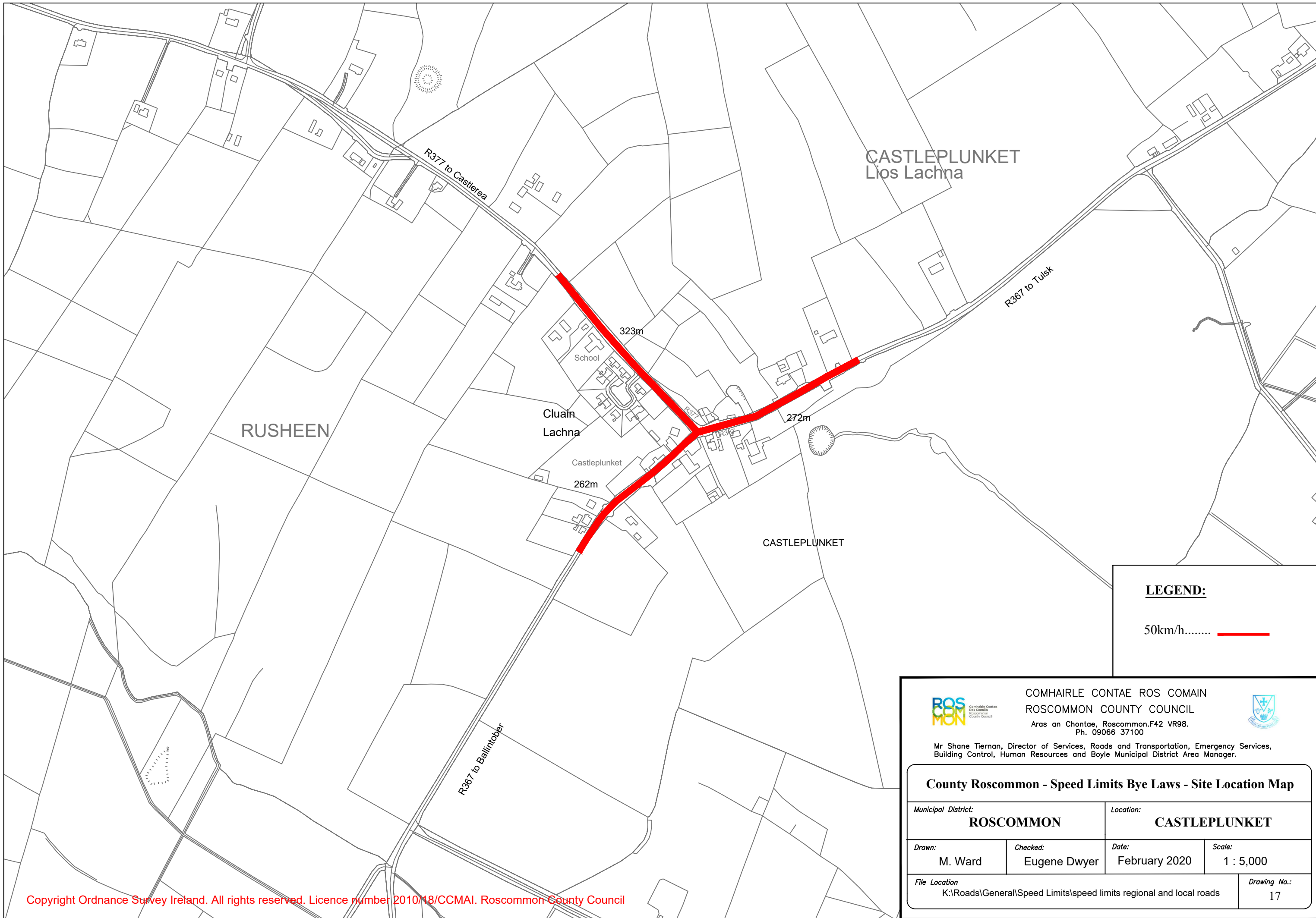
COMHAIRLE CONTAE ROS COMAIN
ROSCOMMON COUNTY COUNCIL
Aras an Chontae, Roscommon.F42 VR98.
Ph. 09066 37100



Mr Shane Tiernan, Director of Services, Roads and Transportation, Emergency Services, Building Control, Human Resources and Boyle Municipal District Area Manager.

County Roscommon - Speed Limits Bye Laws - Site Location Map			
<i>Municipal District:</i> ATHLONE		<i>Location:</i> BRIDESWELL	
<i>Drawn:</i> M. Ward	<i>Checked:</i> Eugene Dwyer	<i>Date:</i> February 2020	<i>Scale:</i> 1 : 5,000
<i>File Location</i> K:\Roads\General\Speed Limits\speed limits regional and local roads			<i>Drawing No.:</i> 15





LEGEND:

50km/h..... ———



COMHAIRLE CONTAE ROS COMAIN
ROSCOMMON COUNTY COUNCIL
Aras an Chontae, Roscommon.F42 VR98.
Ph. 09066 37100

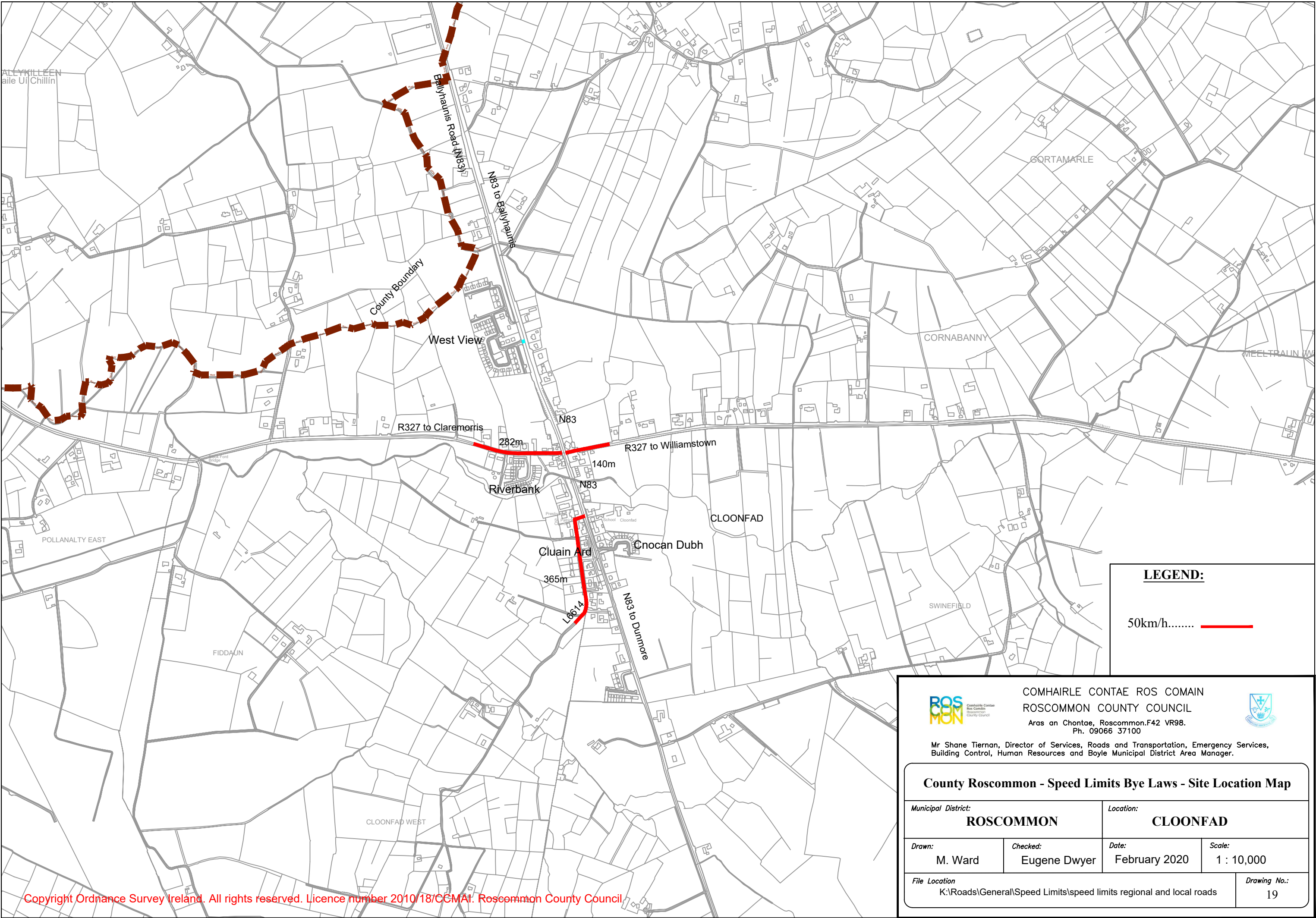


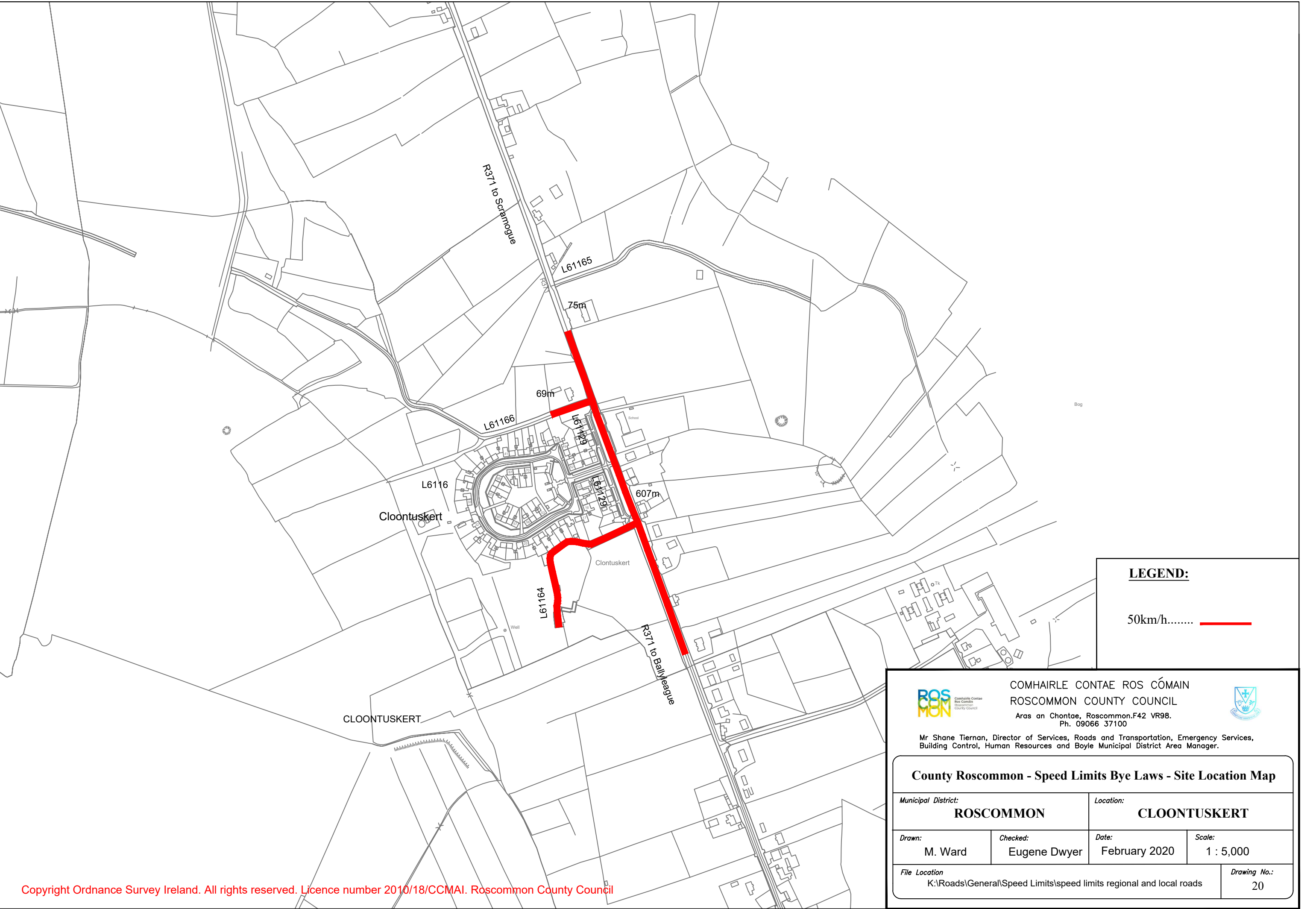
Mr Shane Tiernan, Director of Services, Roads and Transportation, Emergency Services,
Building Control, Human Resources and Boyle Municipal District Area Manager.

County Roscommon - Speed Limits Bye Laws - Site Location Map

<i>Municipal District:</i> ROSCOMMON		<i>Location:</i> CASTLEPLUNKET	
<i>Drawn:</i> M. Ward	<i>Checked:</i> Eugene Dwyer	<i>Date:</i> February 2020	<i>Scale:</i> 1 : 5,000
<i>File Location</i> K:\Roads\General\Speed Limits\speed limits regional and local roads			<i>Drawing No.:</i> 17









LEGEND:

50km/h..... —————



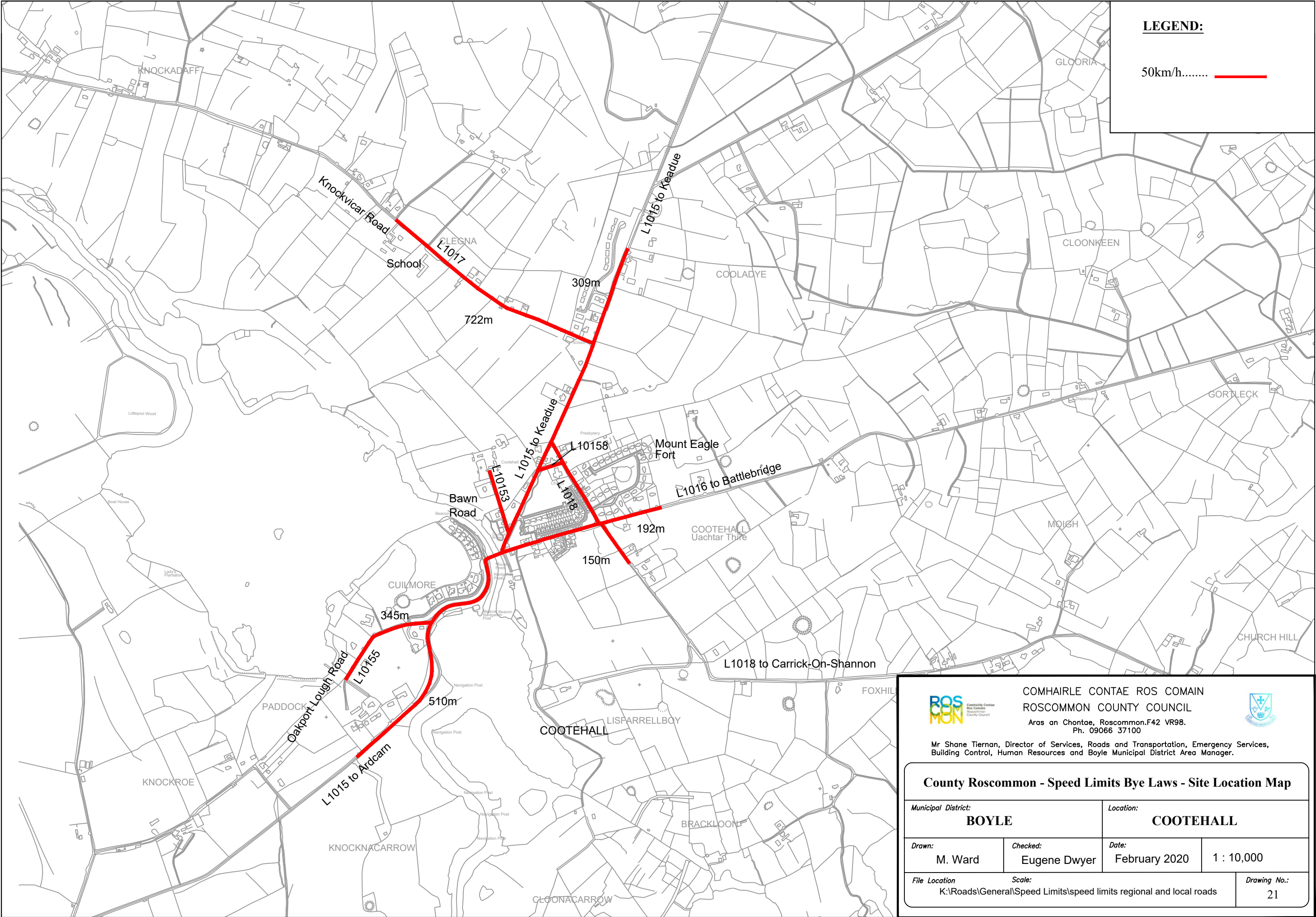
COMHAIRLE CONTAE ROS C  MAIN
ROSCOMMON COUNTY COUNCIL
Aras an Chontae, Roscommon.F42 VR98.
Ph. 09066 37100



Mr Shane Tiernan, Director of Services, Roads and Transportation, Emergency Services, Building Control, Human Resources and Boyle Municipal District Area Manager.

County Roscommon - Speed Limits Bye Laws - Site Location Map

<i>Municipal District:</i> ROSCOMMON		<i>Location:</i> CLOONTUSKERT	
<i>Drawn:</i> M. Ward	<i>Checked:</i> Eugene Dwyer	<i>Date:</i> February 2020	<i>Scale:</i> 1 : 5,000
<i>File Location</i> K:\Roads\General\Speed Limits\speed limits regional and local roads			<i>Drawing No.:</i> 20



LEGEND:

50km/h..... ———



COMHAIRLE CONTAE ROS COMAIN
ROSCOMMON COUNTY COUNCIL

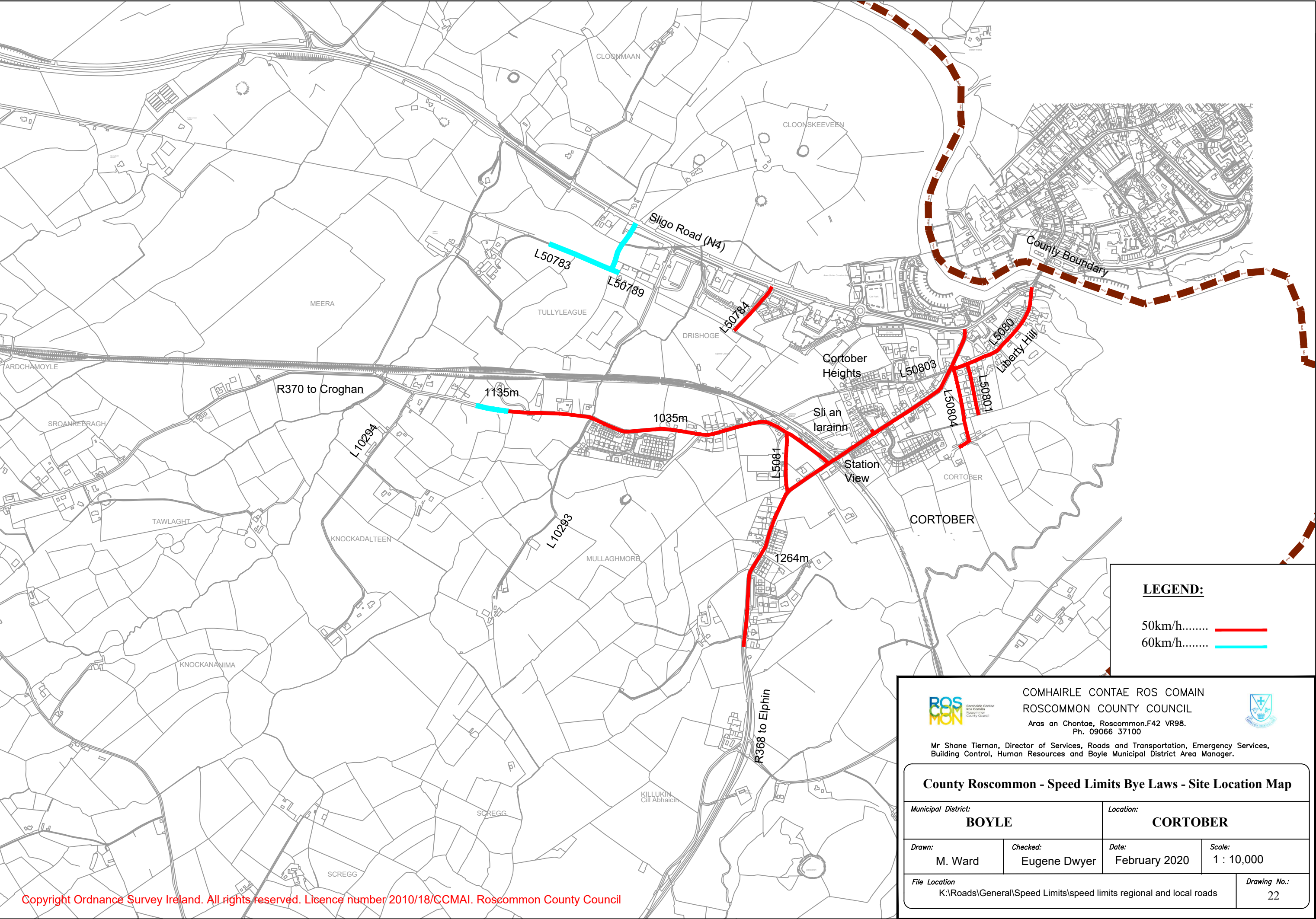
Aras an Chontae, Roscommon.F42 VR98.
Ph. 09066 37100



Mr Shane Tiernan, Director of Services, Roads and Transportation, Emergency Services,
Building Control, Human Resources and Boyle Municipal District Area Manager.

County Roscommon - Speed Limits Bye Laws - Site Location Map


Municipal District: BOYLE		Location: COOTEHALL	
Drawn: M. Ward	Checked: Eugene Dwyer	Date: February 2020	1 : 10,000
File Location K:\Roads\General\Speed Limits\speed limits regional and local roads			Drawing No.: 21




LEGEND:

50km/h..... —

60km/h..... —



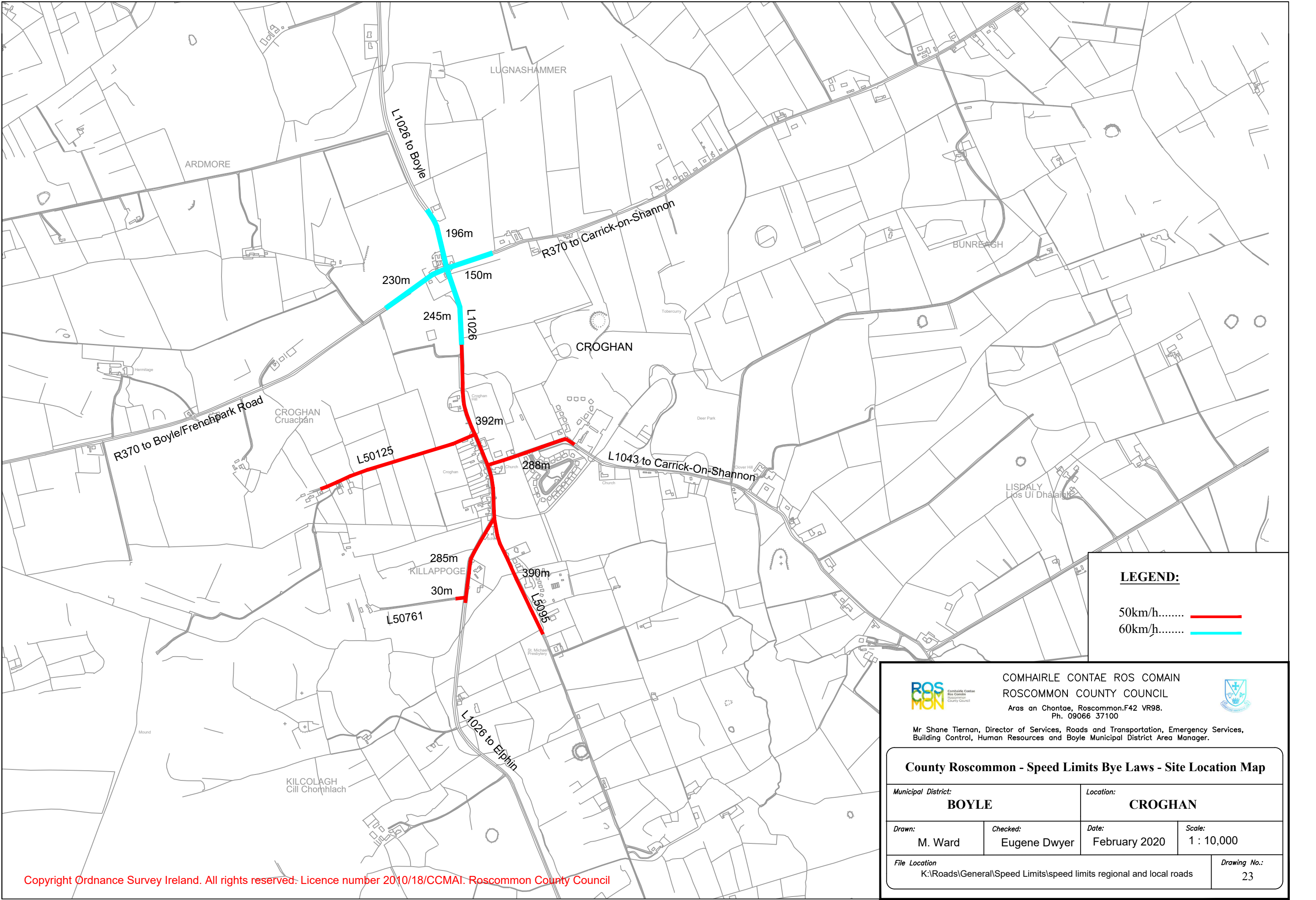
COMHAIRLE CONTAE ROS COMAIN
ROSCOMMON COUNTY COUNCIL
Aras an Chontae, Roscommon.F42 VR98.
Ph. 09066 37100



Mr Shane Tiernan, Director of Services, Roads and Transportation, Emergency Services, Building Control, Human Resources and Boyle Municipal District Area Manager.

County Roscommon - Speed Limits Bye Laws - Site Location Map

Municipal District: BOYLE		Location: CORTOBER	
Drawn: M. Ward	Checked: Eugene Dwyer	Date: February 2020	Scale: 1 : 10,000
File Location K:\Roads\General\Speed Limits\speed limits regional and local roads			Drawing No.: 22



LEGEND:

50km/h..... —
60km/h..... —



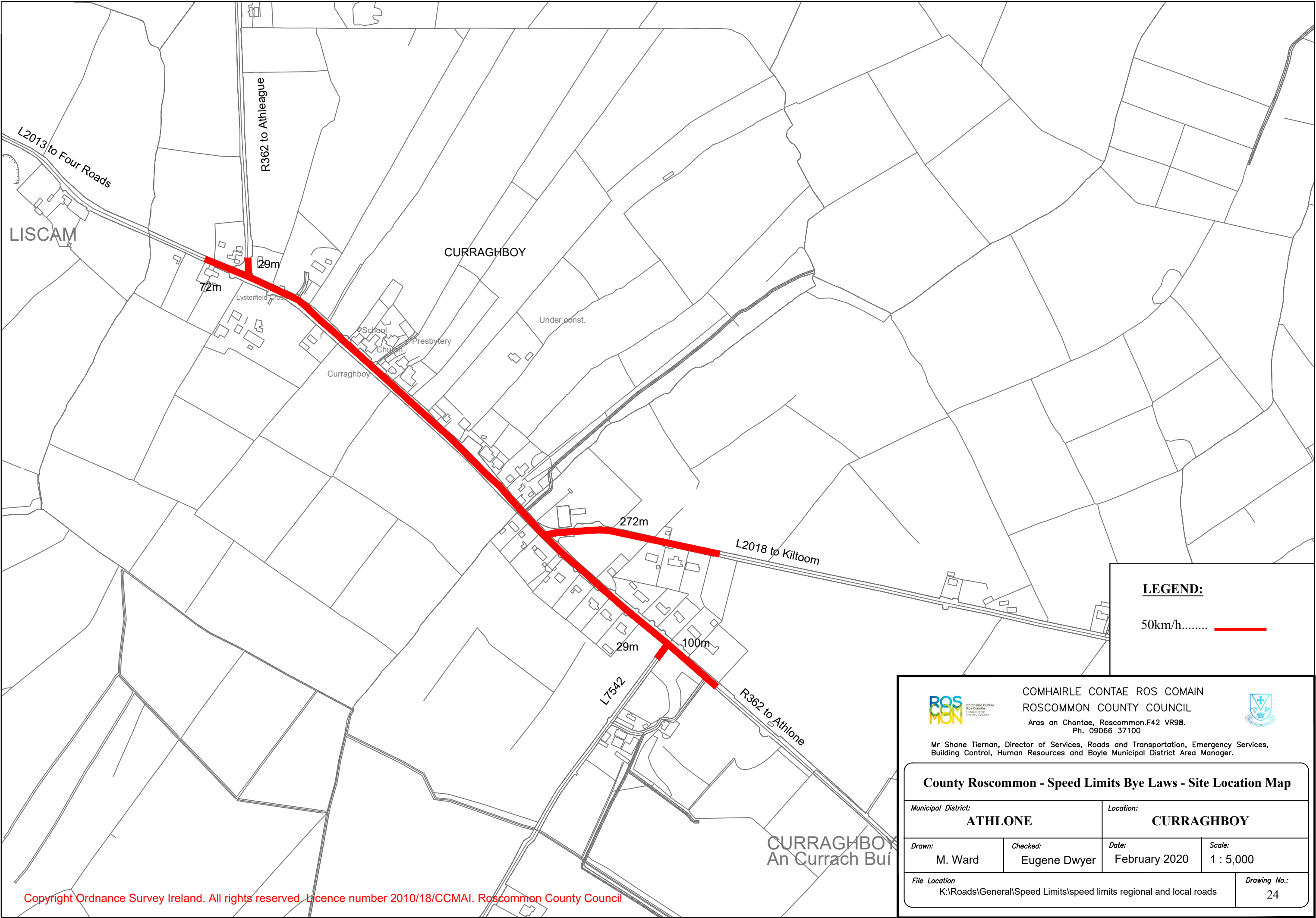
COMHAIRLE CONTAE ROS COMAIN
ROSCOMMON COUNTY COUNCIL
Aras an Chontae, Roscommon.F42 VR98.
Ph. 09066 37100




Mr Shane Tiernan, Director of Services, Roads and Transportation, Emergency Services, Building Control, Human Resources and Boyle Municipal District Area Manager.


County Roscommon - Speed Limits Bye Laws - Site Location Map

<i>Municipal District:</i> BOYLE		<i>Location:</i> CROGHAN	
<i>Drawn:</i> M. Ward	<i>Checked:</i> Eugene Dwyer	<i>Date:</i> February 2020	<i>Scale:</i> 1 : 10,000
<i>File Location</i> K:\Roads\General\Speed Limits\speed limits regional and local roads			<i>Drawing No.:</i> 23





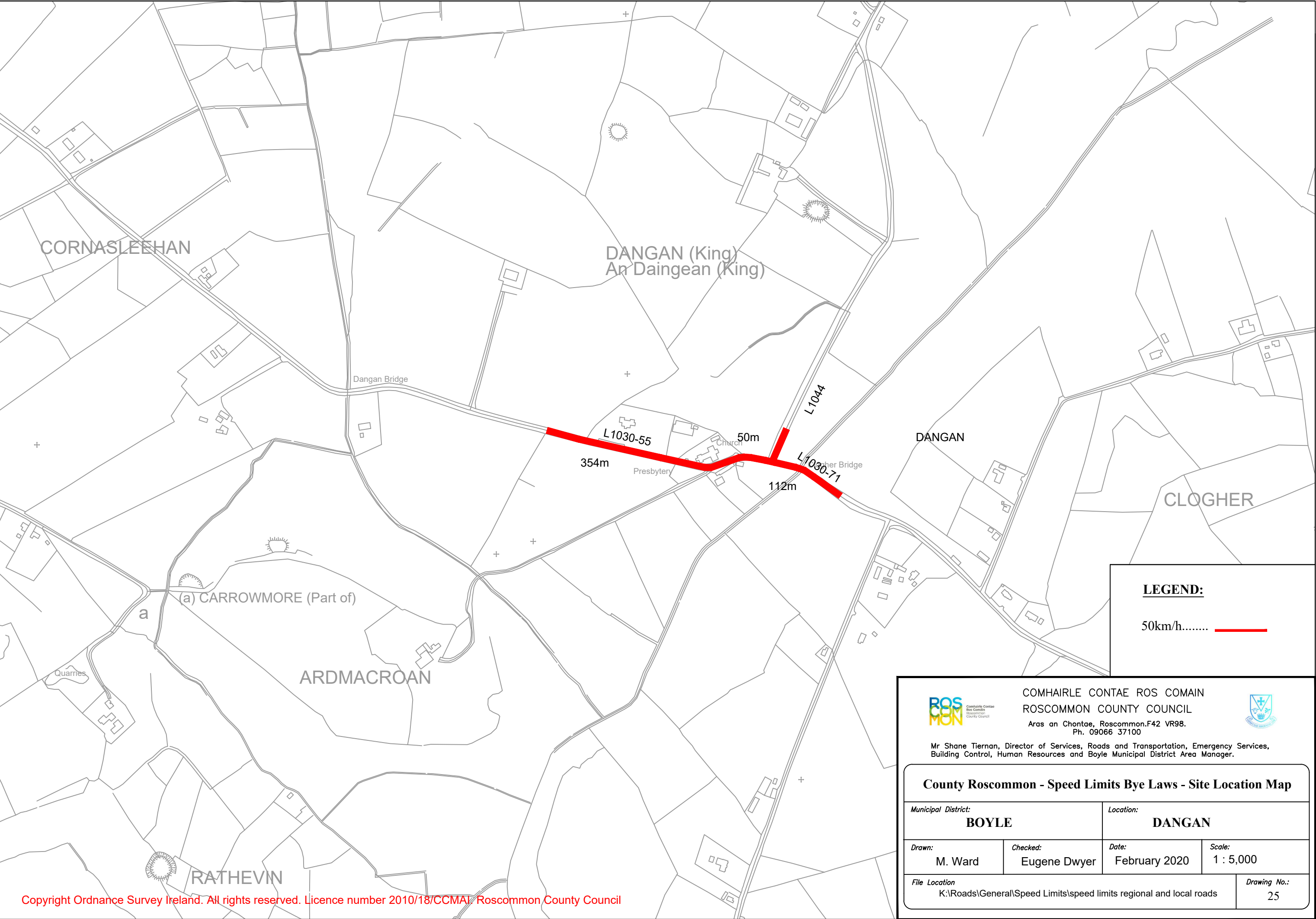
COMHAIRLE CONTAE ROS COMAIN
ROSCOMMON COUNTY COUNCIL
Aras an Chontae, Roscommon.F42 VR98.
Ph. 09066 37100

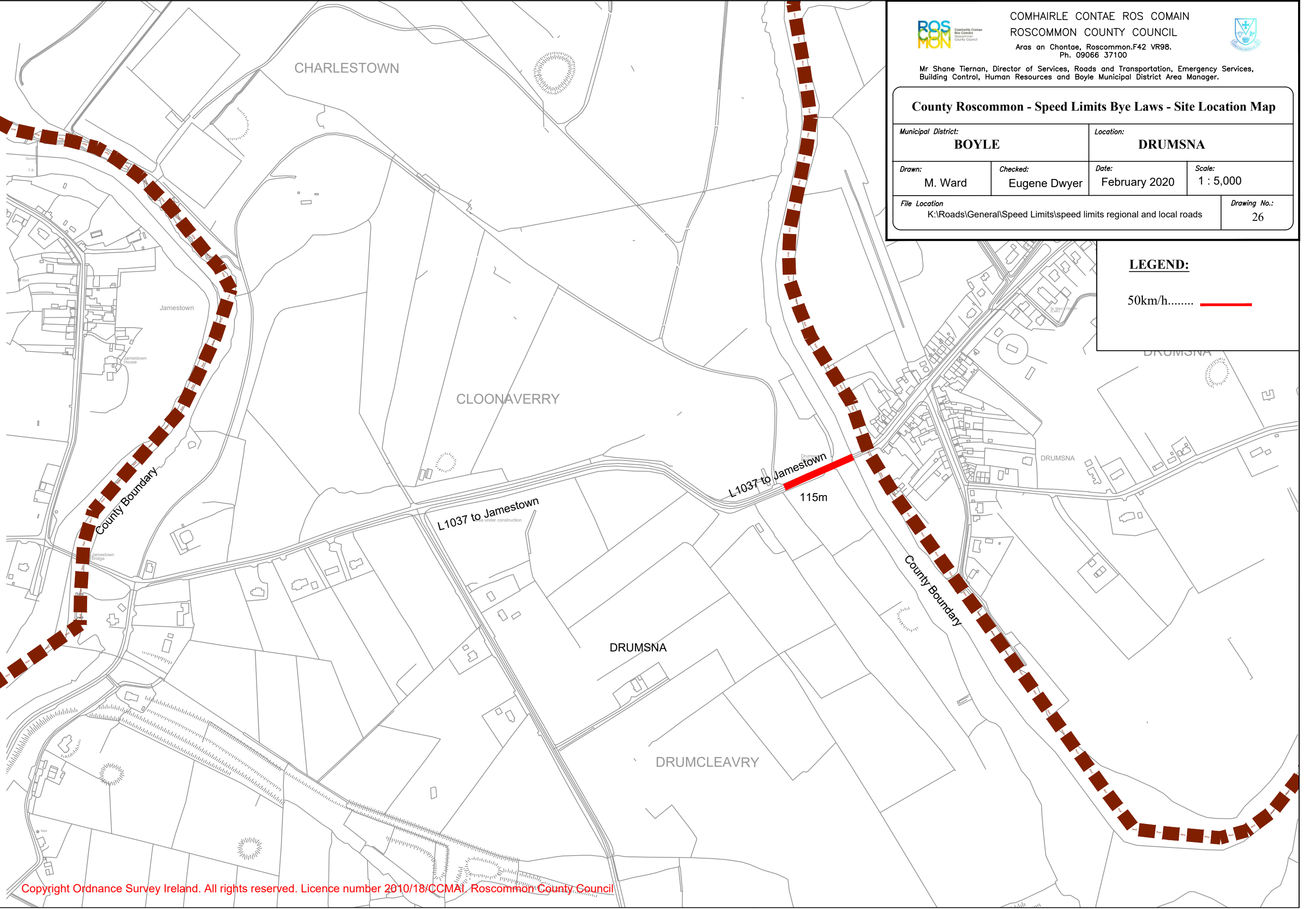


Mr Shane Tiernan, Director of Services, Roads and Transportation, Emergency Services,
Building Control, Human Resources and Boyle Municipal District Area Manager.

County Roscommon - Speed Limits Bye Laws - Site Location Map

<i>Municipal District:</i> ATHLONE		<i>Location:</i> CURRAGHBOY	
<i>Drawn:</i> M. Ward	<i>Checked:</i> Eugene Dwyer	<i>Date:</i> February 2020	<i>Scale:</i> 1 : 5,000
<i>File Location</i> K:\Roads\General\Speed Limits\speed limits regional and local roads			<i>Drawing No.:</i> 24





COMHAIRLE CONTAE ROS COMAIN
ROSCOMMON COUNTY COUNCIL

Aras an Chontae, Roscommon.F42 VR98.
Ph. 09066 37100



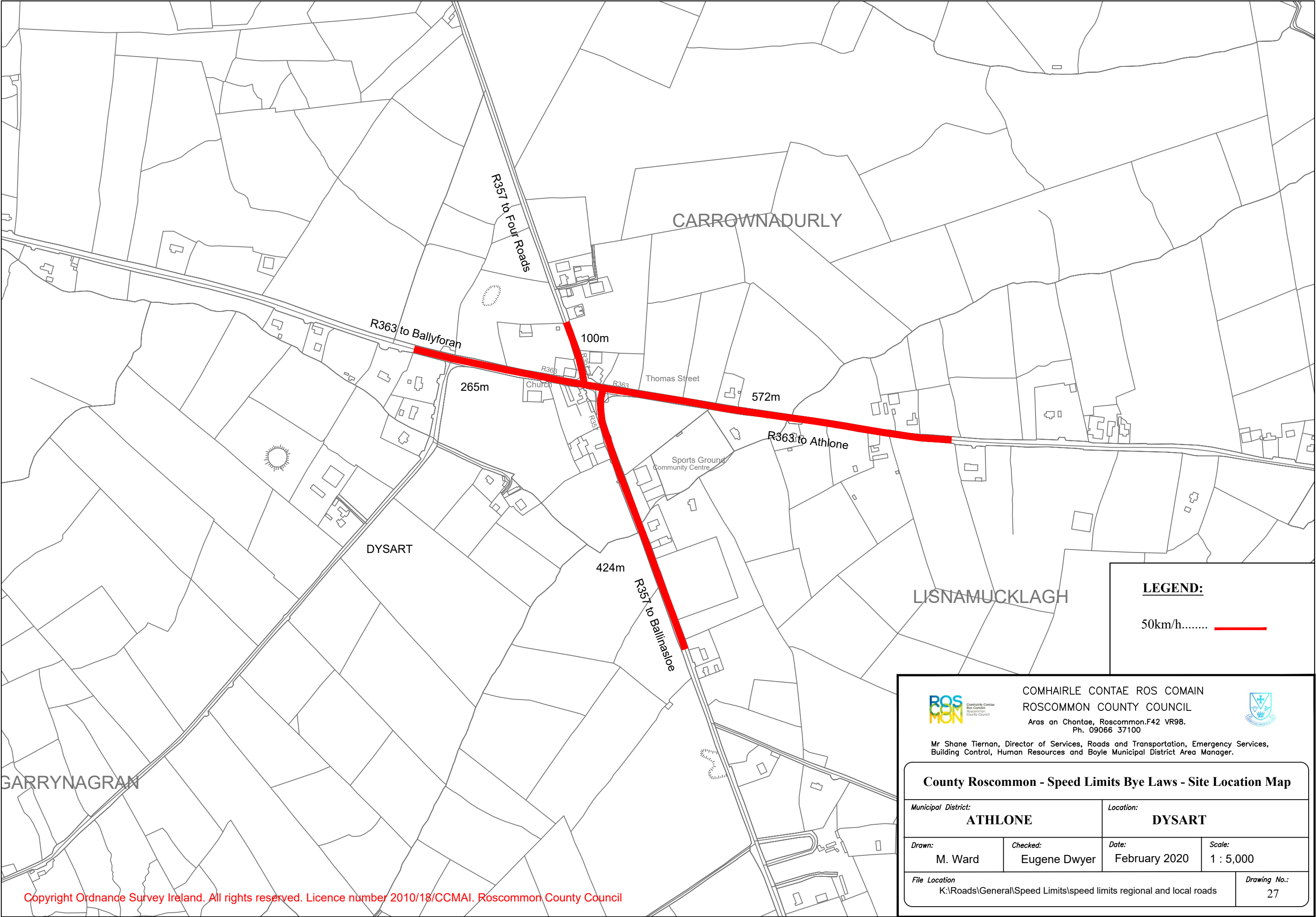
Mr Shane Tiernan, Director of Services, Roads and Transportation, Emergency Services,
Building Control, Human Resources and Boyle Municipal District Area Manager.

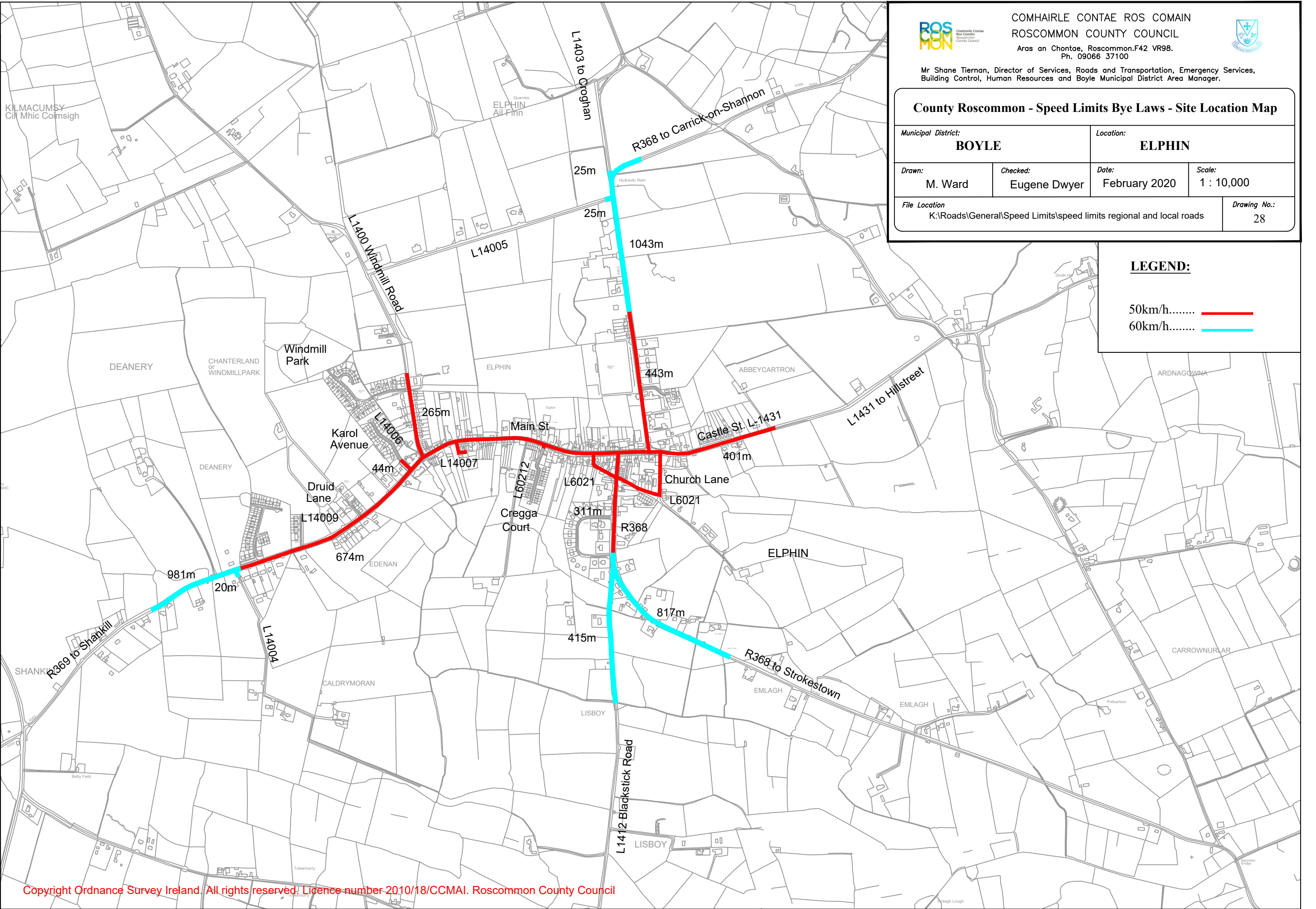
County Roscommon - Speed Limits Bye Laws - Site Location Map

Municipal District: BOYLE		Location: DRUMSNA	
Drawn: M. Ward	Checked: Eugene Dwyer	Date: February 2020	Scale: 1 : 5,000
File Location K:\Roads\General\Speed Limits\speed limits regional and local roads			Drawing No.: 26

LEGEND:

50km/h..... ———





COMHAIRLE CONTAE ROS COMAIN
ROSCOMMON COUNTY COUNCIL
Aras an Chontae, Roscommon.F42 VR98.
Ph. 09066 37100



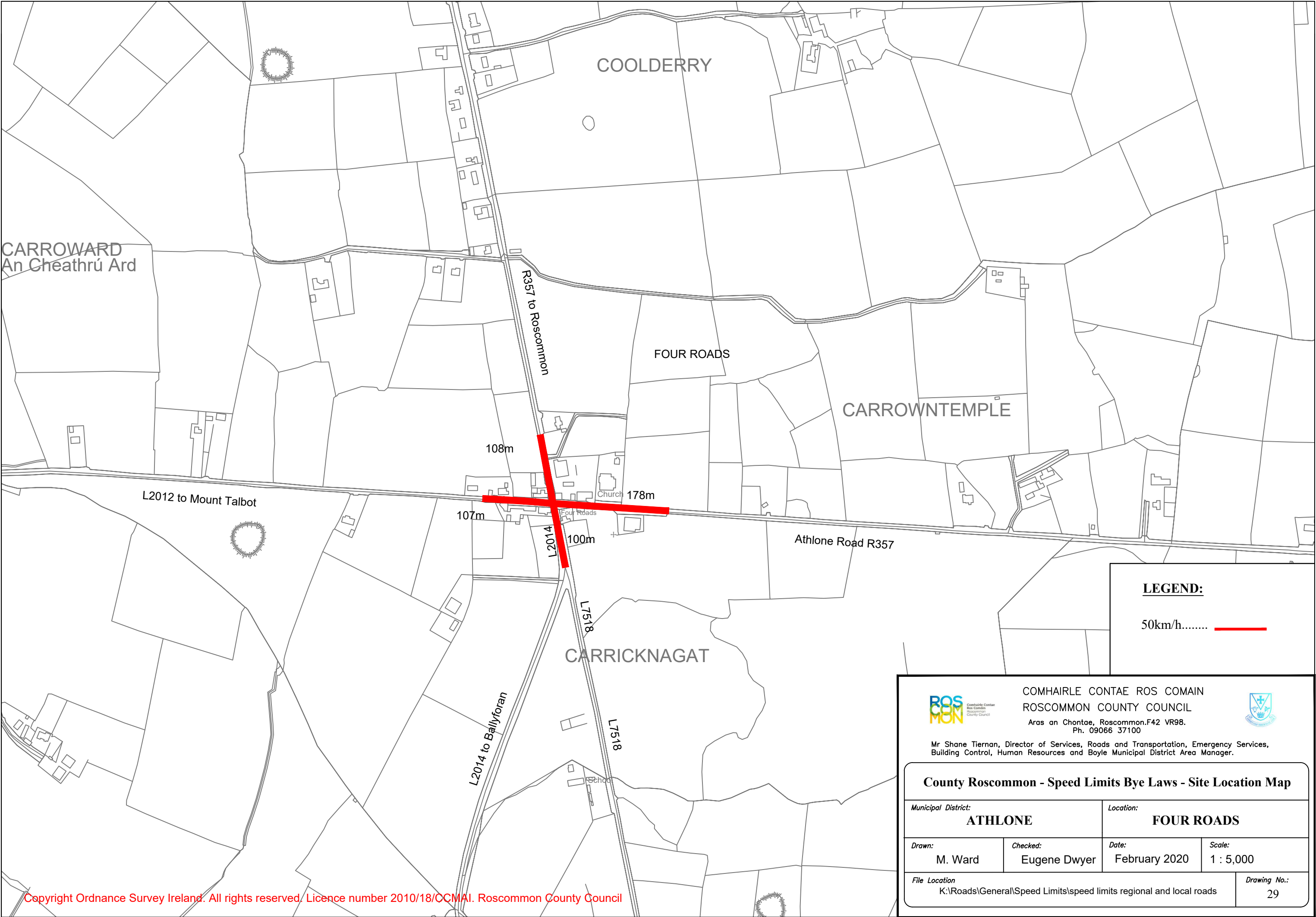
Mr Shane Tiernan, Director of Services, Roads and Transportation, Emergency Services,
Building Control, Human Resources and Boyle Municipal District Area Manager.

County Roscommon - Speed Limits Bye Laws - Site Location Map

Municipal District: BOYLE		Location: ELPHIN	
Drawn: M. Ward	Checked: Eugene Dwyer	Date: February 2020	Scale: 1 : 10,000
File Location K:\Roads\General\Speed Limits\speed limits regional and local roads			Drawing No.: 28

LEGEND:

50km/h..... —
60km/h..... —



LEGEND:

50km/h..... —



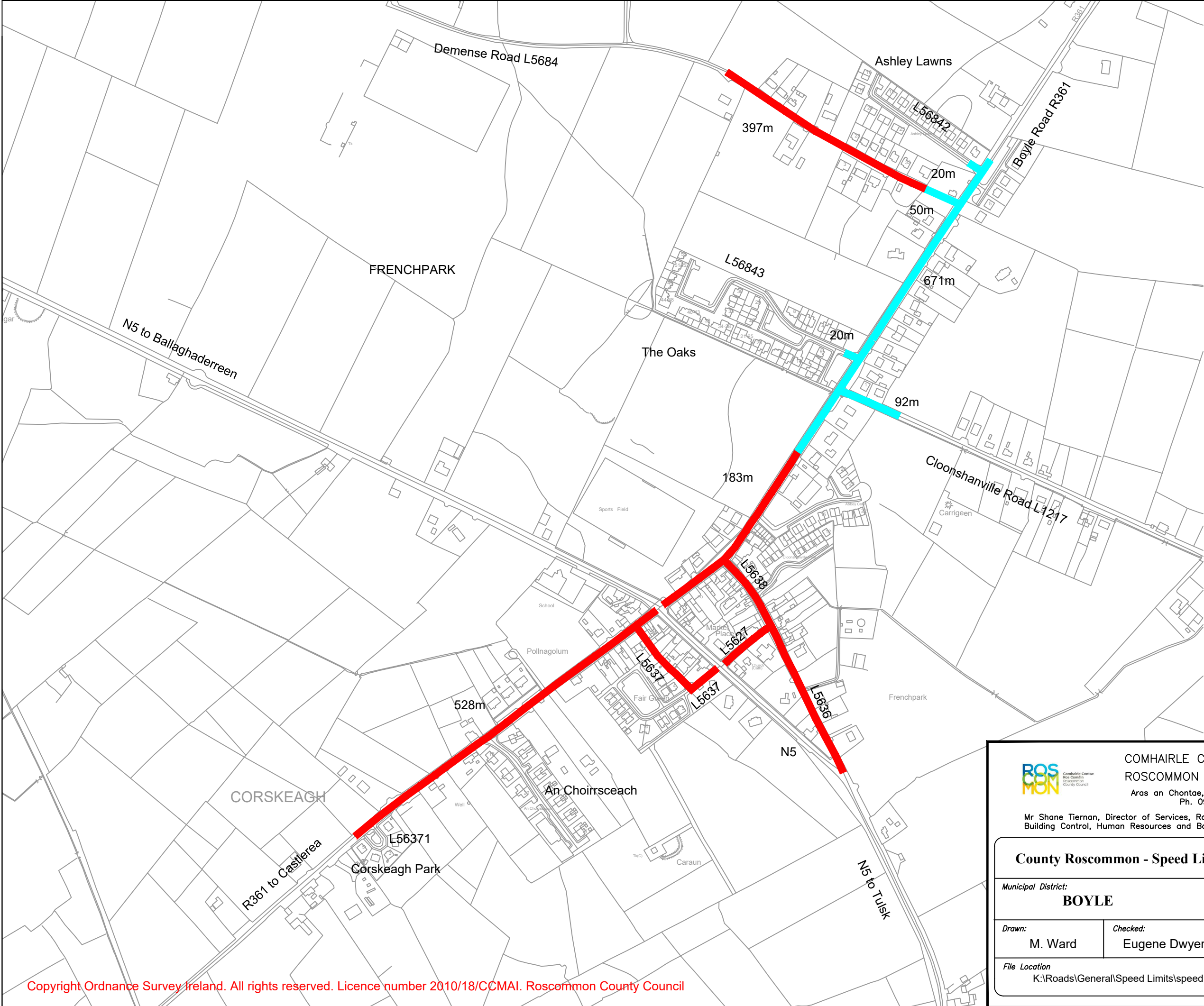
COMHAIRLE CONTAE ROS COMAIN
ROSCOMMON COUNTY COUNCIL
Aras an Chontae, Roscommon.F42 VR98.
Ph. 09066 37100



Mr Shane Tiernan, Director of Services, Roads and Transportation, Emergency Services,
Building Control, Human Resources and Boyle Municipal District Area Manager.

County Roscommon - Speed Limits Bye Laws - Site Location Map

Municipal District: ATHLONE		Location: FOUR ROADS	
Drawn: M. Ward	Checked: Eugene Dwyer	Date: February 2020	Scale: 1 : 5,000
File Location K:\Roads\General\Speed Limits\speed limits regional and local roads			Drawing No.: 29



LEGEND:

50km/h..... —
60km/h..... —



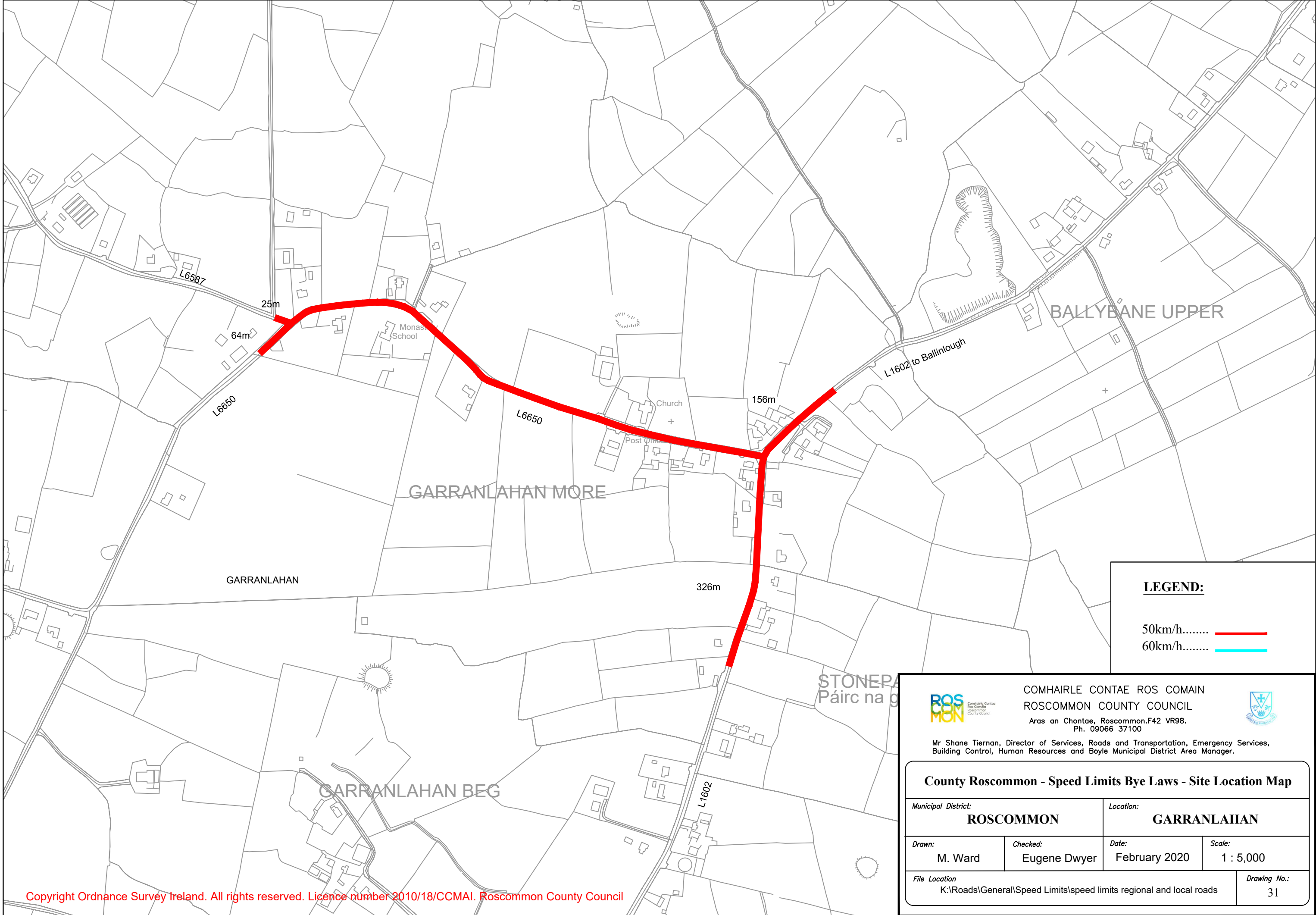
COMHAIRLE CONTAE ROS COMAIN
ROSCOMMON COUNTY COUNCIL
Aras an Chontae, Roscommon.F42 VR98.
Ph. 09066 37100



Mr Shane Tiernan, Director of Services, Roads and Transportation, Emergency Services,
Building Control, Human Resources and Boyle Municipal District Area Manager.

County Roscommon - Speed Limits Bye Laws - Site Location Map


Municipal District: BOYLE		Location: FRENCHPARK	
Drawn: M. Ward	Checked: Eugene Dwyer	Date: February 2020	Scale: 1 : 5,000
File Location K:\Roads\General\Speed Limits\speed limits regional and local roads			Drawing No.: 30




LEGEND:

50km/h..... —

60km/h..... —



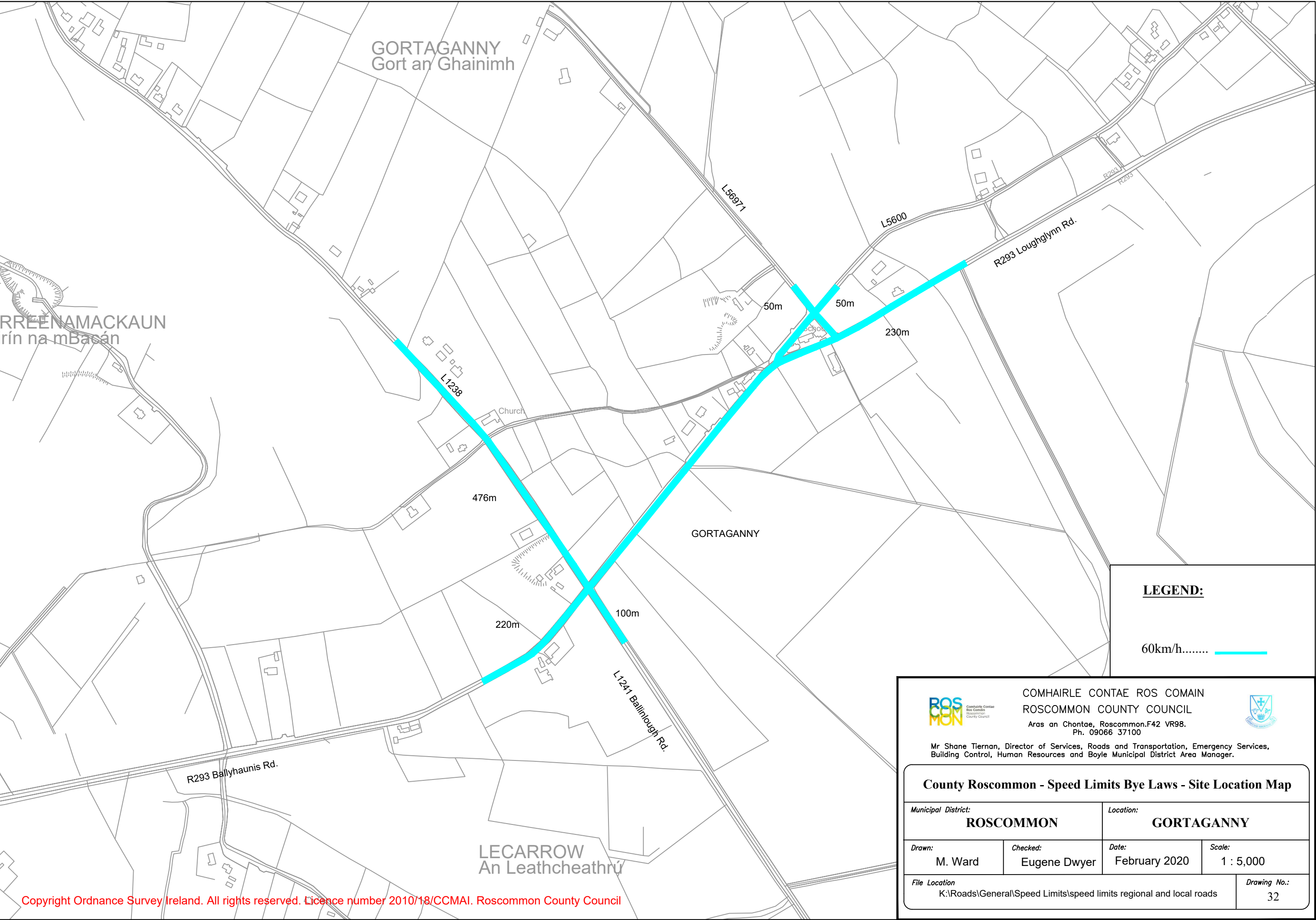
COMHAIRLE CONTAE ROS COMAIN
ROSCOMMON COUNTY COUNCIL
Aras an Chontae, Roscommon.F42 VR98.
Ph. 09066 37100



Mr Shane Tiernan, Director of Services, Roads and Transportation, Emergency Services, Building Control, Human Resources and Boyle Municipal District Area Manager.

County Roscommon - Speed Limits Bye Laws - Site Location Map

Municipal District: ROSCOMMON		Location: GARRANLAHAN	
Drawn: M. Ward	Checked: Eugene Dwyer	Date: February 2020	Scale: 1 : 5,000
File Location K:\Roads\General\Speed Limits\speed limits regional and local roads			Drawing No.: 31



LEGEND:

60km/h..... —



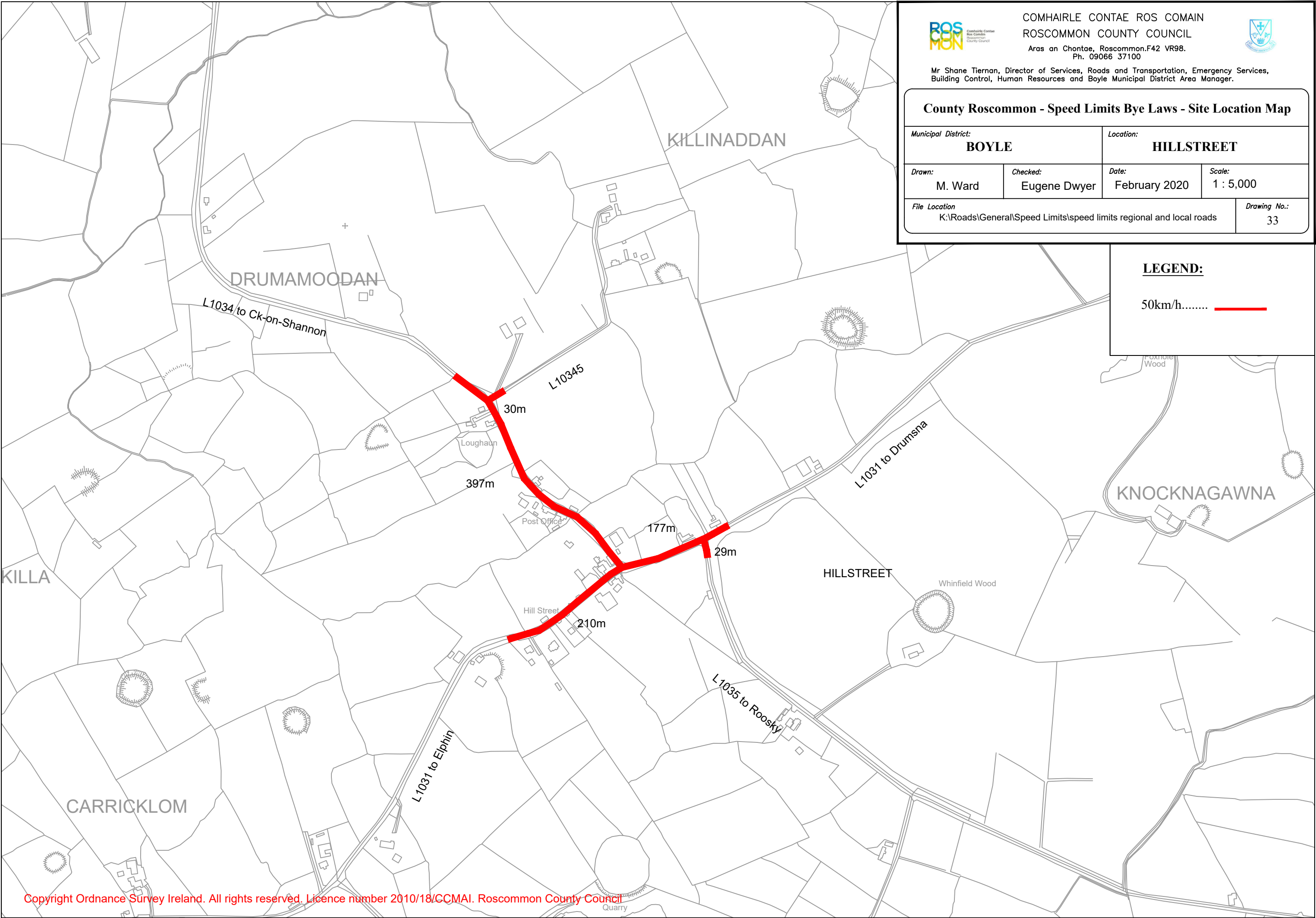
COMHAIRLE CONTAE ROS COMAIN
ROSCOMMON COUNTY COUNCIL
Aras an Chontae, Roscommon.F42 VR98.
Ph. 09066 37100



Mr Shane Tiernan, Director of Services, Roads and Transportation, Emergency Services,
Building Control, Human Resources and Boyle Municipal District Area Manager.

County Roscommon - Speed Limits Bye Laws - Site Location Map

Municipal District: ROSCOMMON		Location: GORTAGANNY	
Drawn: M. Ward	Checked: Eugene Dwyer	Date: February 2020	Scale: 1 : 5,000
File Location K:\Roads\General\Speed Limits\speed limits regional and local roads			Drawing No.: 32



COMHAIRLE CONTAE ROS COMAIN
ROSCOMMON COUNTY COUNCIL
Aras an Chontae, Roscommon.F42 VR98.
Ph. 09066 37100



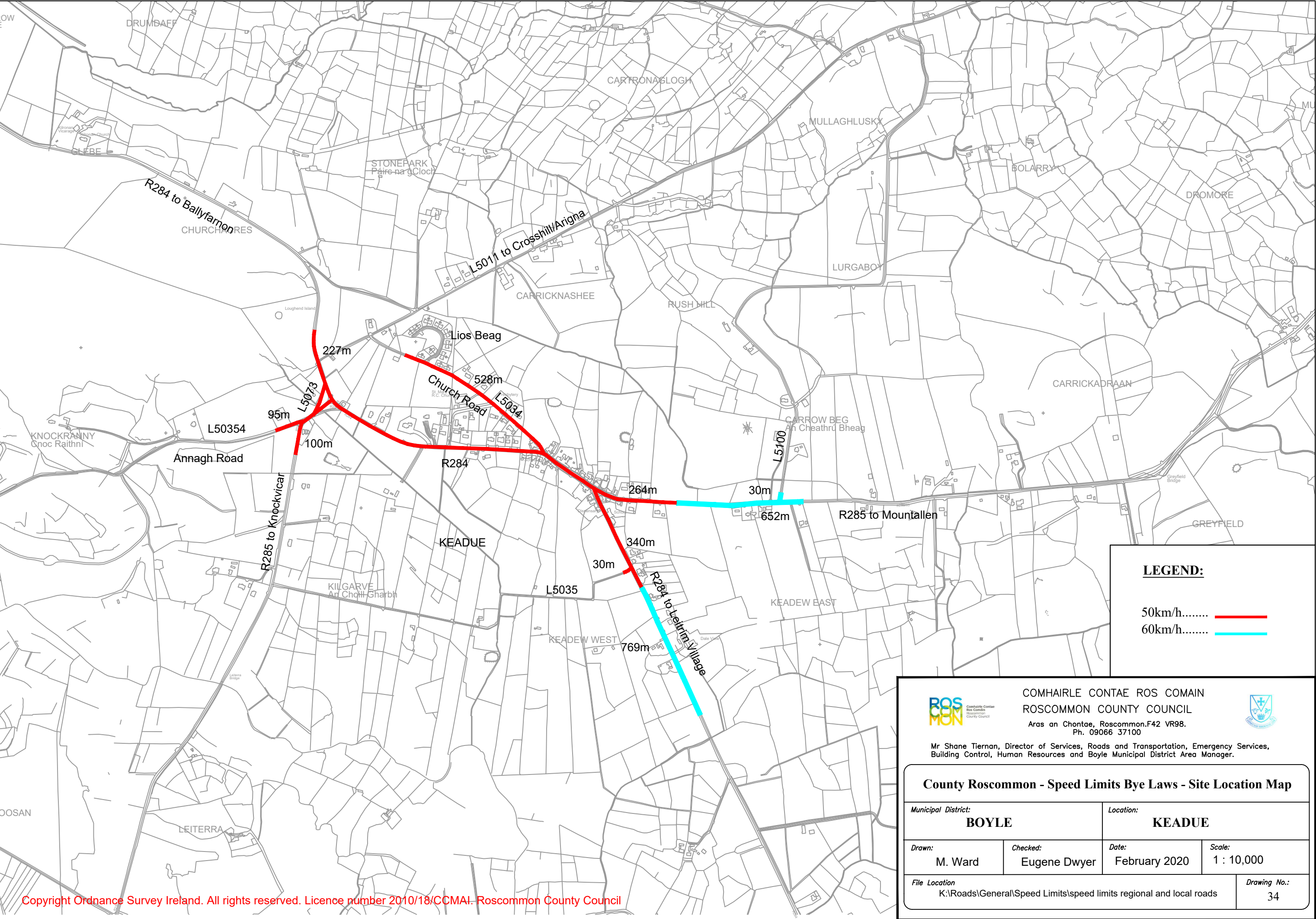
Mr Shane Tiernan, Director of Services, Roads and Transportation, Emergency Services,
Building Control, Human Resources and Boyle Municipal District Area Manager.

County Roscommon - Speed Limits Bye Laws - Site Location Map

Municipal District: BOYLE		Location: HILLSTREET	
Drawn: M. Ward	Checked: Eugene Dwyer	Date: February 2020	Scale: 1 : 5,000
File Location K:\Roads\General\Speed Limits\speed limits regional and local roads			Drawing No.: 33

LEGEND:


50km/h..... —




LEGEND:

50km/h..... —

60km/h..... —



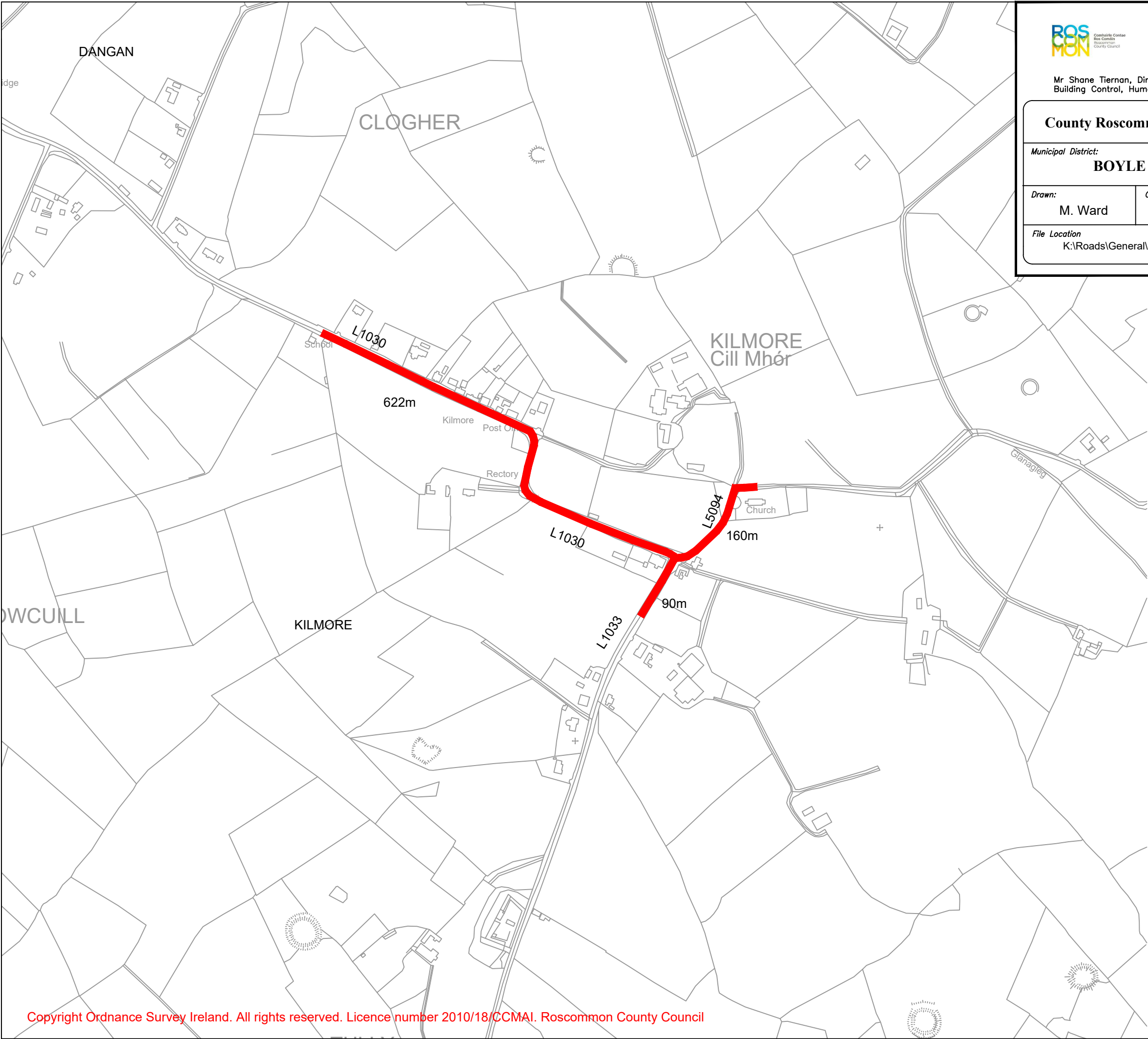
COMHAIRLE CONTAE ROS COMAIN
ROSCOMMON COUNTY COUNCIL
Aras an Chontae, Roscommon.F42 VR98.
Ph. 09066 37100



Mr Shane Tiernan, Director of Services, Roads and Transportation, Emergency Services, Building Control, Human Resources and Boyle Municipal District Area Manager.

County Roscommon - Speed Limits Bye Laws - Site Location Map

Municipal District: BOYLE		Location: KEADUE	
Drawn: M. Ward	Checked: Eugene Dwyer	Date: February 2020	Scale: 1 : 10,000
File Location K:\Roads\General\Speed Limits\speed limits regional and local roads			Drawing No.: 34



COMHAIRLE CONTAE ROS COMAIN
ROSCOMMON COUNTY COUNCIL
Aras an Chontae, Roscommon.F42 VR98.
Ph. 09066 37100



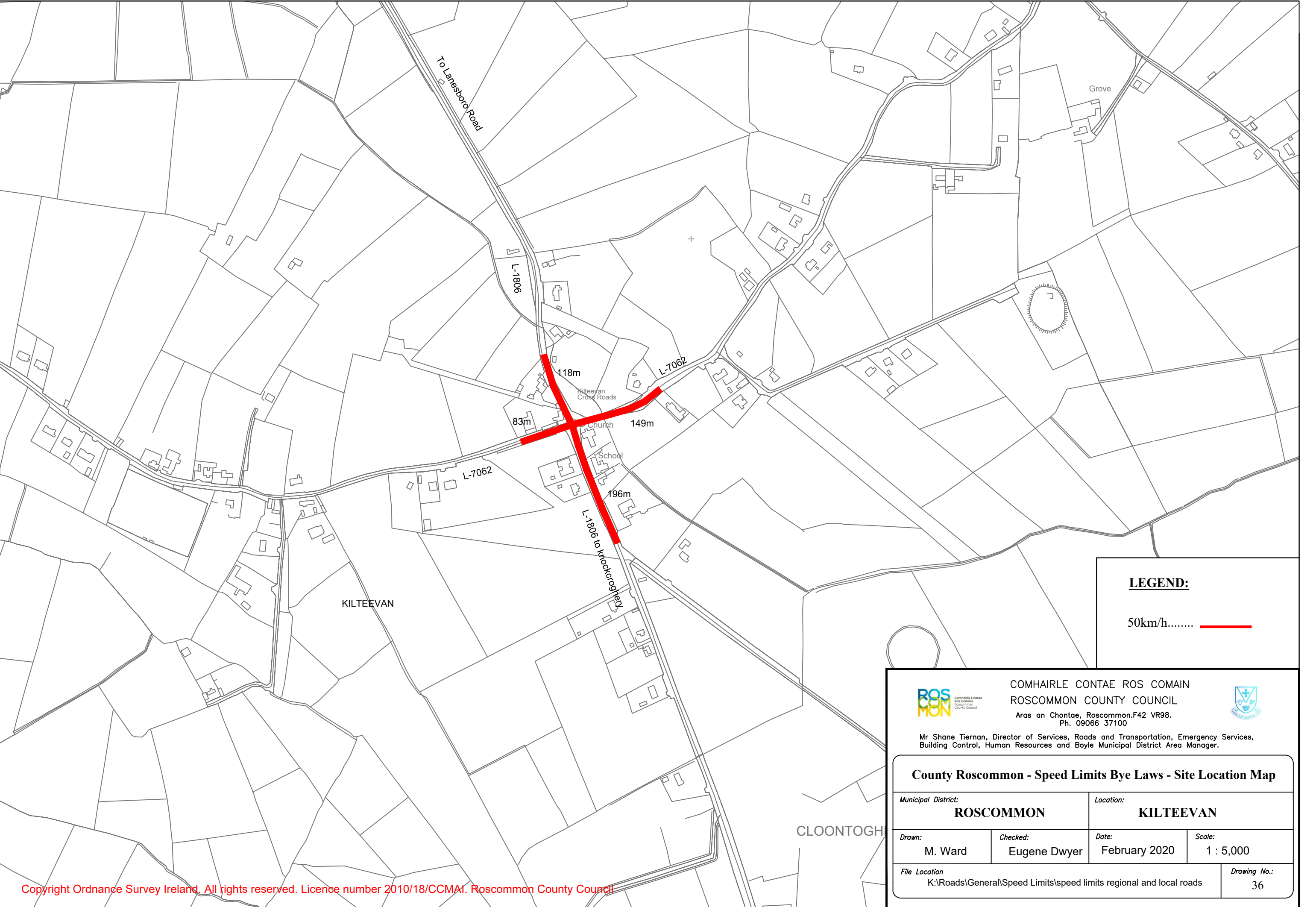
Mr Shane Tiernan, Director of Services, Roads and Transportation, Emergency Services,
Building Control, Human Resources and Boyle Municipal District Area Manager.

County Roscommon - Speed Limits Bye Laws - Site Location Map

Municipal District: BOYLE		Location: KILMORE	
Drawn: M. Ward	Checked: Eugene Dwyer	Date: February 2020	Scale: 1 : 5,000
File Location K:\Roads\General\Speed Limits\speed limits regional and local roads			Drawing No.: 35


LEGEND:

50km/h..... —————




LEGEND:

50km/h.....

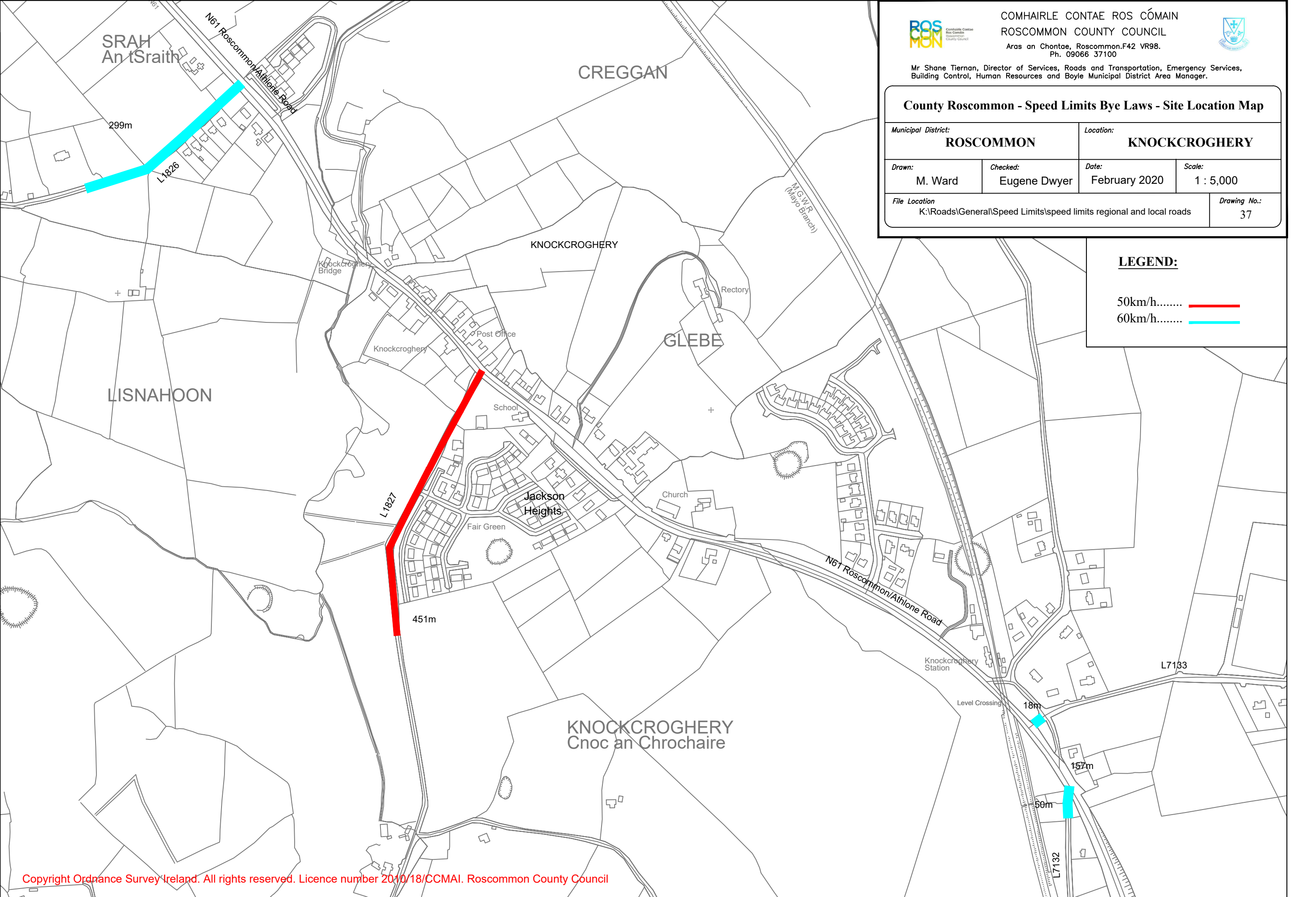


COMHAIRLE CONTAE ROS COMAIN
ROSCOMMON COUNTY COUNCIL
Aras an Chontae, Roscommon.F42 VR98.
Ph. 09066 37100



Mr Shane Tiernan, Director of Services, Roads and Transportation, Emergency Services, Building Control, Human Resources and Boyle Municipal District Area Manager.

County Roscommon - Speed Limits Bye Laws - Site Location Map			
<i>Municipal District:</i> ROSCOMMON		<i>Location:</i> KILTEEVAN	
<i>Drawn:</i> M. Ward	<i>Checked:</i> Eugene Dwyer	<i>Date:</i> February 2020	<i>Scale:</i> 1 : 5,000
<i>File Location</i> K:\Roads\General\Speed Limits\speed limits regional and local roads			<i>Drawing No.:</i> 36



COMHAIRLE CONTAE ROS C MAIN
ROSCOMMON COUNTY COUNCIL
Aras an Chontae, Roscommon.F42 VR98.
Ph. 09066 37100



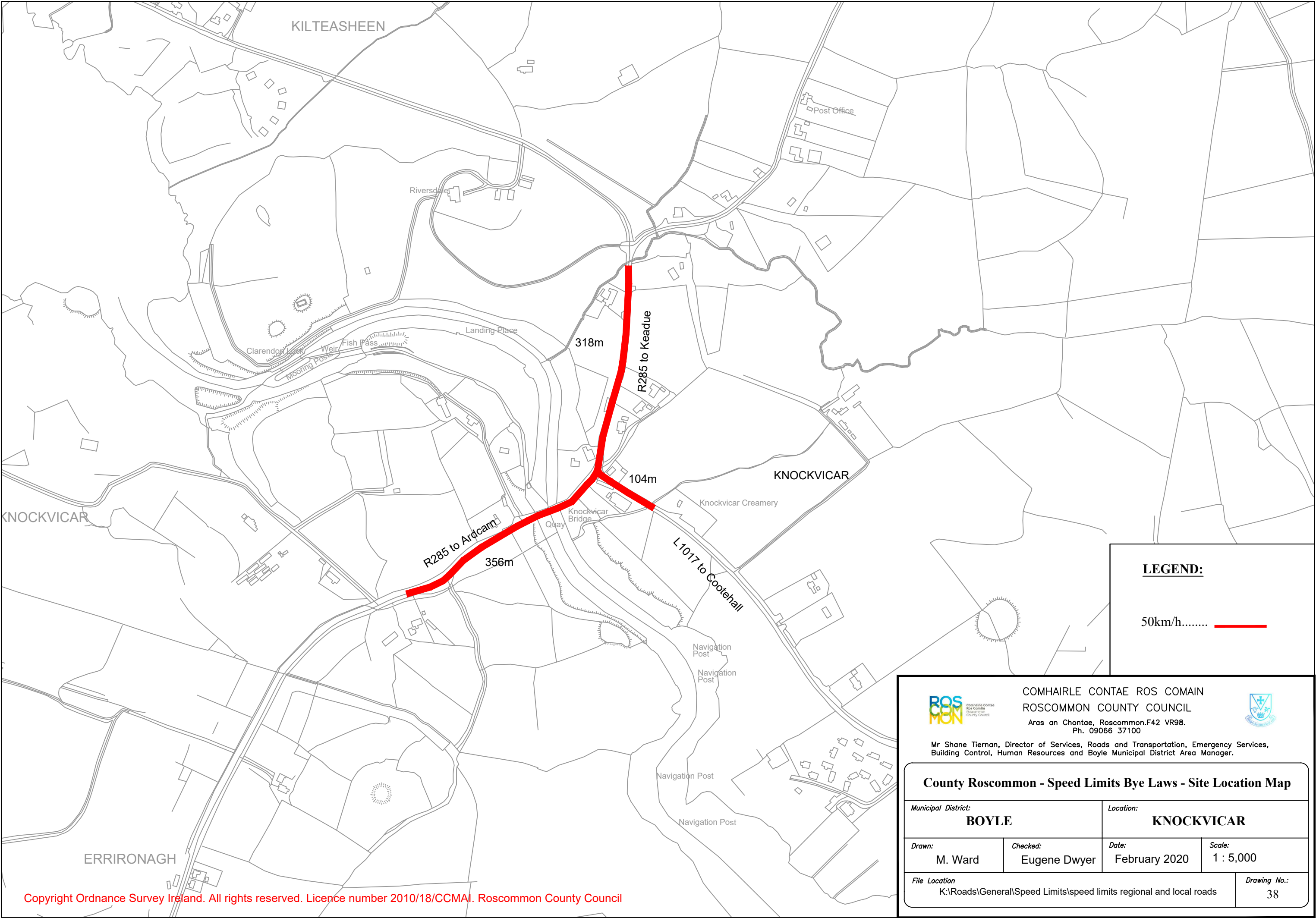
Mr Shane Tiernan, Director of Services, Roads and Transportation, Emergency Services,
Building Control, Human Resources and Boyle Municipal District Area Manager.

County Roscommon - Speed Limits Bye Laws - Site Location Map

Municipal District: ROSCOMMON		Location: KNOCKCROGHERY	
Drawn: M. Ward	Checked: Eugene Dwyer	Date: February 2020	Scale: 1 : 5,000
File Location K:\Roads\General\Speed Limits\speed limits regional and local roads			Drawing No.: 37

LEGEND:

50km/h..... —
60km/h..... —



LEGEND:

50km/h..... ———



COMHAIRLE CONTAE ROS COMAIN
ROSCOMMON COUNTY COUNCIL

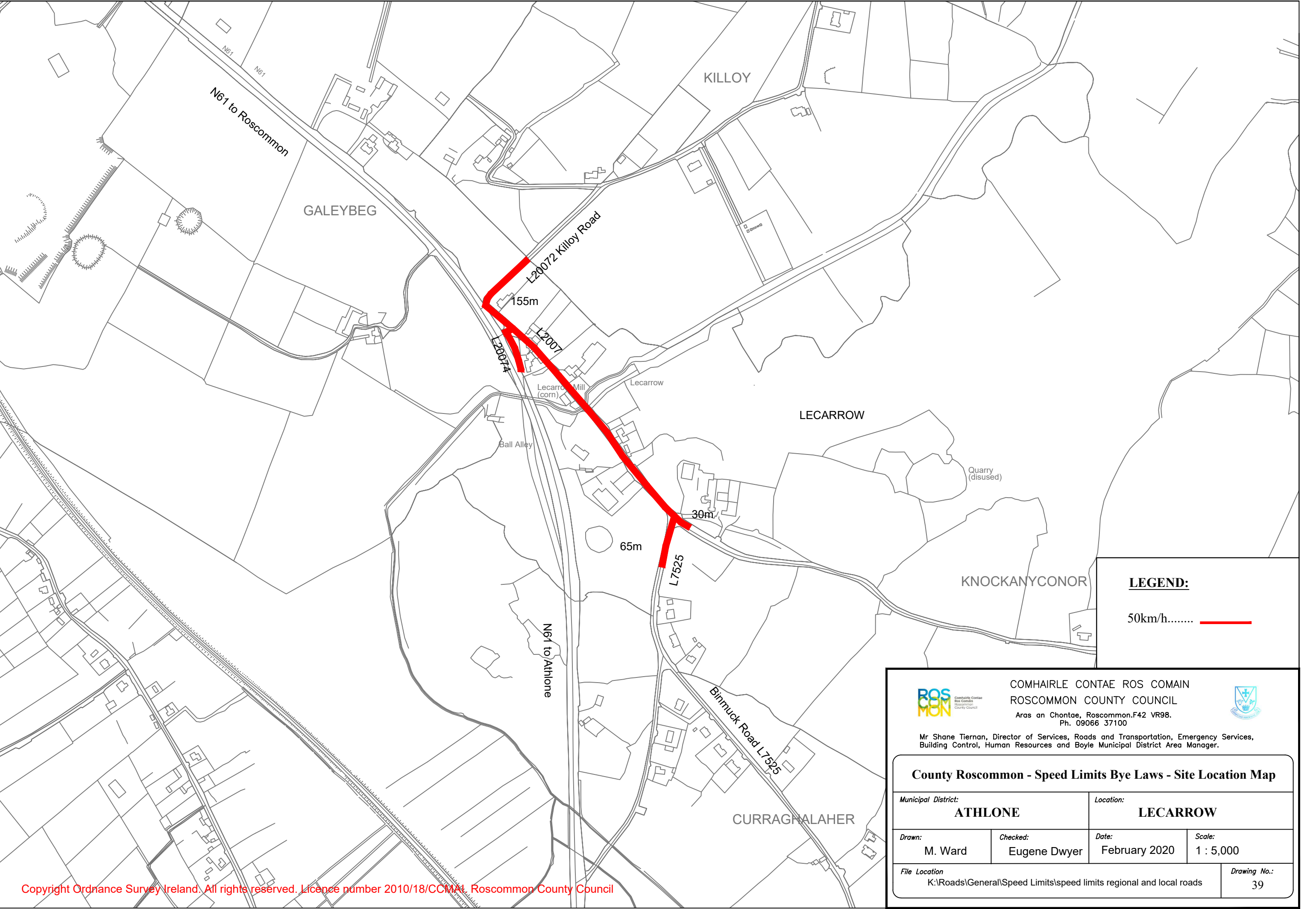
Aras an Chontae, Roscommon.F42 VR98.
Ph. 09066 37100



Mr Shane Tiernan, Director of Services, Roads and Transportation, Emergency Services,
Building Control, Human Resources and Boyle Municipal District Area Manager.


County Roscommon - Speed Limits Bye Laws - Site Location Map

<i>Municipal District:</i> BOYLE		<i>Location:</i> KNOCKVICAR	
<i>Drawn:</i> M. Ward	<i>Checked:</i> Eugene Dwyer	<i>Date:</i> February 2020	<i>Scale:</i> 1 : 5,000
<i>File Location</i> K:\Roads\General\Speed Limits\speed limits regional and local roads			<i>Drawing No.:</i> 38




LEGEND:

50km/h..... —————



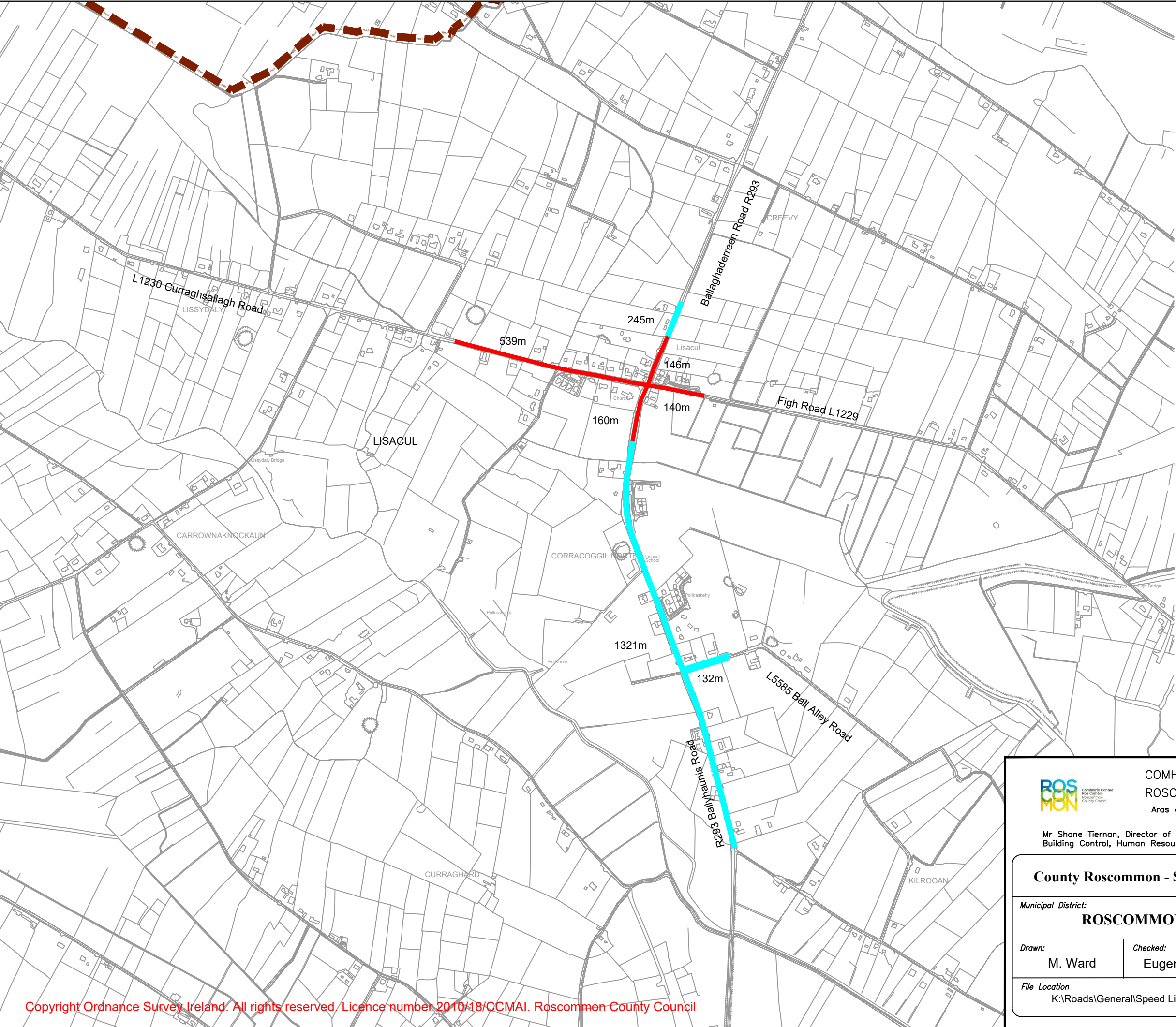
COMHAIRLE CONTAE ROS COMAIN
ROSCOMMON COUNTY COUNCIL
Aras an Chontae, Roscommon.F42 VR98.
Ph. 09066 37100



Mr Shane Tiernan, Director of Services, Roads and Transportation, Emergency Services, Building Control, Human Resources and Boyle Municipal District Area Manager.

County Roscommon - Speed Limits Bye Laws - Site Location Map

<i>Municipal District:</i> ATHLONE		<i>Location:</i> LECARROW	
<i>Drawn:</i> M. Ward	<i>Checked:</i> Eugene Dwyer	<i>Date:</i> February 2020	<i>Scale:</i> 1 : 5,000
<i>File Location</i> K:\Roads\General\Speed Limits\speed limits regional and local roads			<i>Drawing No.:</i> 39



LEGEND:

50km/h..... —
60km/h..... —



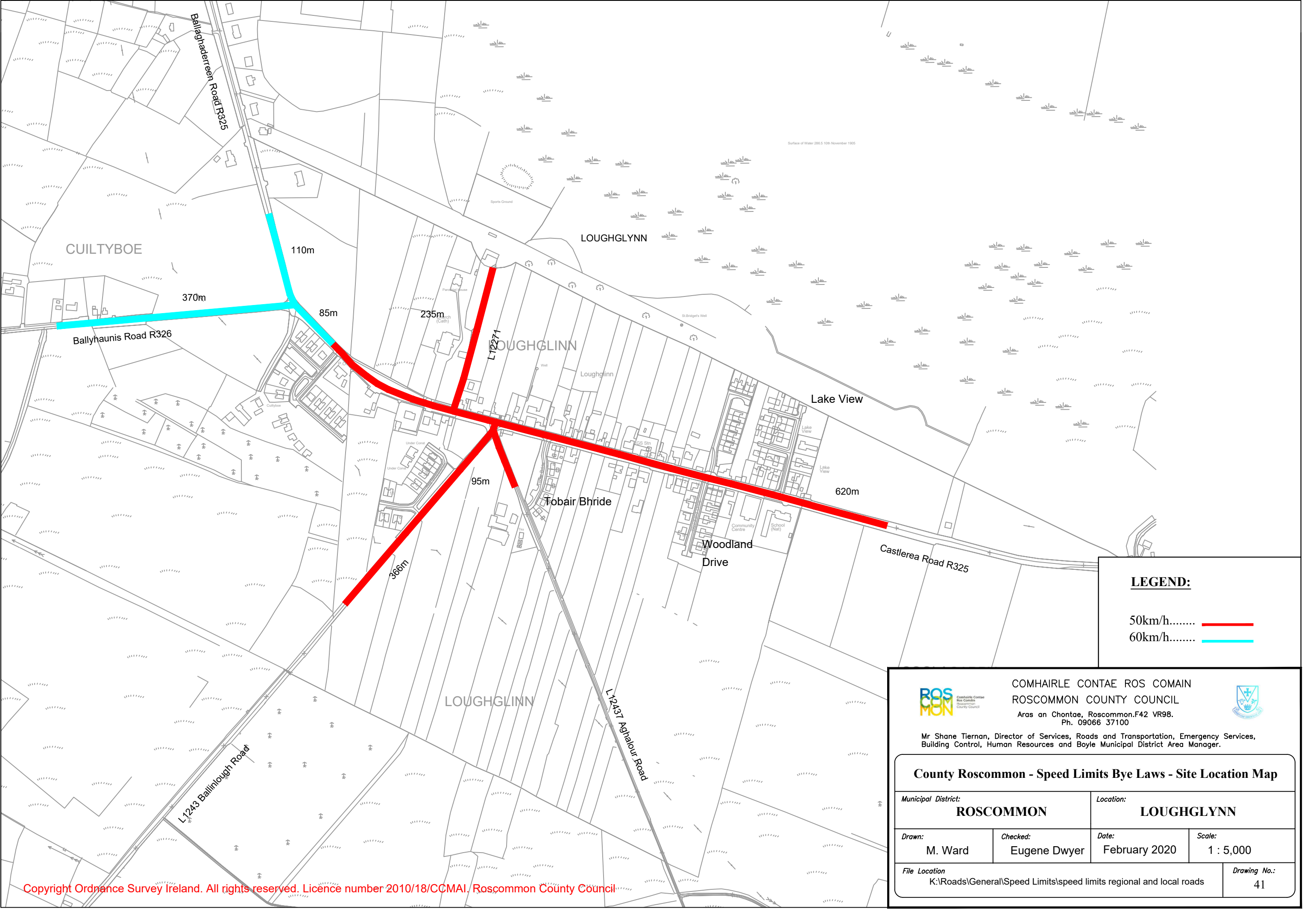
COMHAIRLE CONTAE ROS COMAIN
ROSCOMMON COUNTY COUNCIL
Aras an Chontae, Roscommon.F42 VR98.
Ph. 09066 37100



Mr Shane Tiernan, Director of Services, Roads and Transportation, Emergency Services,
Building Control, Human Resources and Boyle Municipal District Area Manager.

County Roscommon - Speed Limits Bye Laws - Site Location Map


Municipal District: ROSCOMMON		Location: LISACUL	
Drawn: M. Ward	Checked: Eugene Dwyer	Date: February 2020	Scale: 1 : 10,000
File Location K:\Roads\General\Speed Limits\speed limits regional and local roads			Drawing No.: 40




LEGEND:

50km/h..... —

60km/h..... —



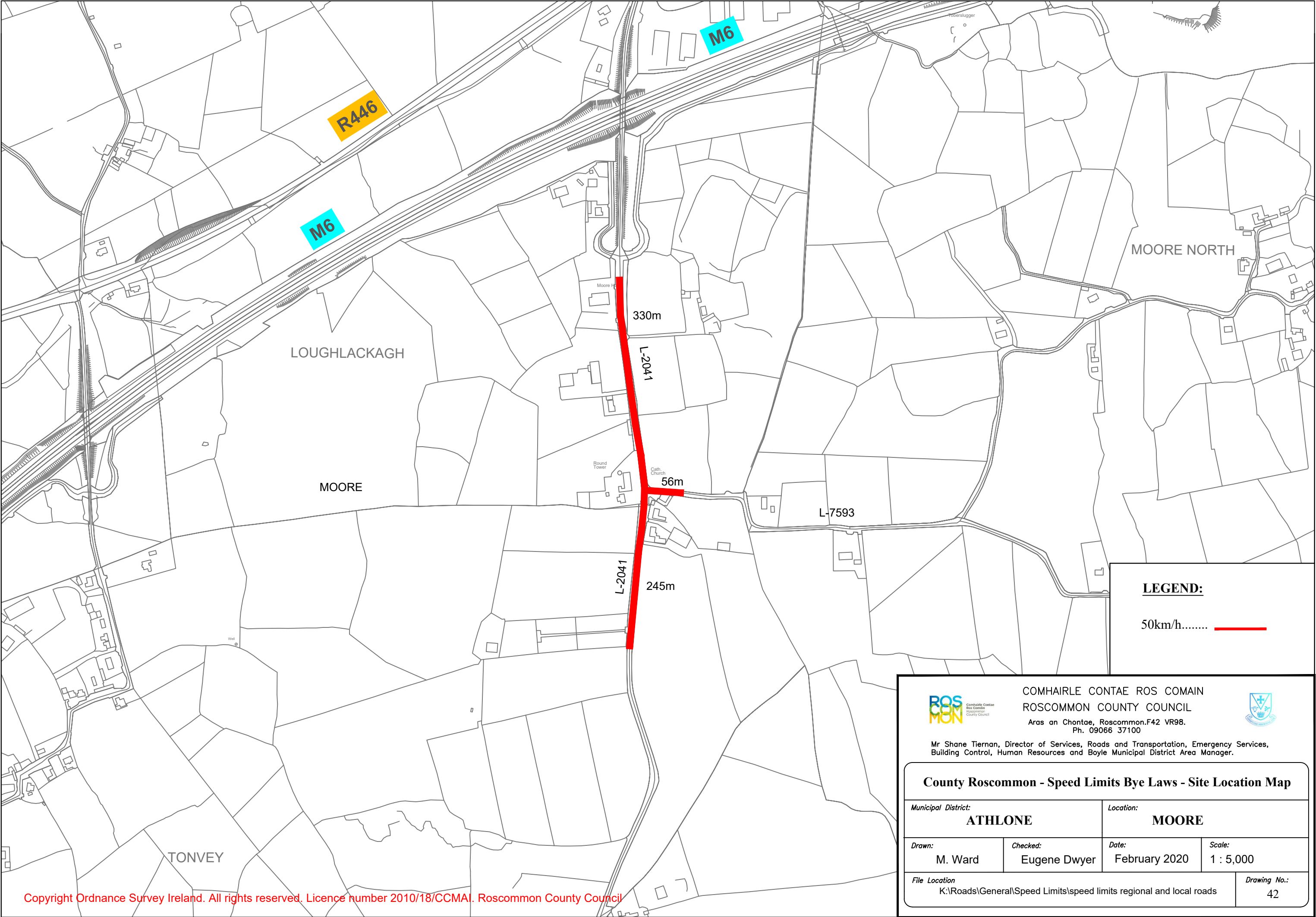
COMHAIRLE CONTAE ROS COMAIN
ROSCOMMON COUNTY COUNCIL
Aras an Chontae, Roscommon.F42 VR98.
Ph. 09066 37100




Mr Shane Tiernan, Director of Services, Roads and Transportation, Emergency Services, Building Control, Human Resources and Boyle Municipal District Area Manager.


County Roscommon - Speed Limits Bye Laws - Site Location Map

Municipal District: ROSCOMMON		Location: LOUGHGLYNN	
Drawn: M. Ward	Checked: Eugene Dwyer	Date: February 2020	Scale: 1 : 5,000
File Location K:\Roads\General\Speed Limits\speed limits regional and local roads			Drawing No.: 41



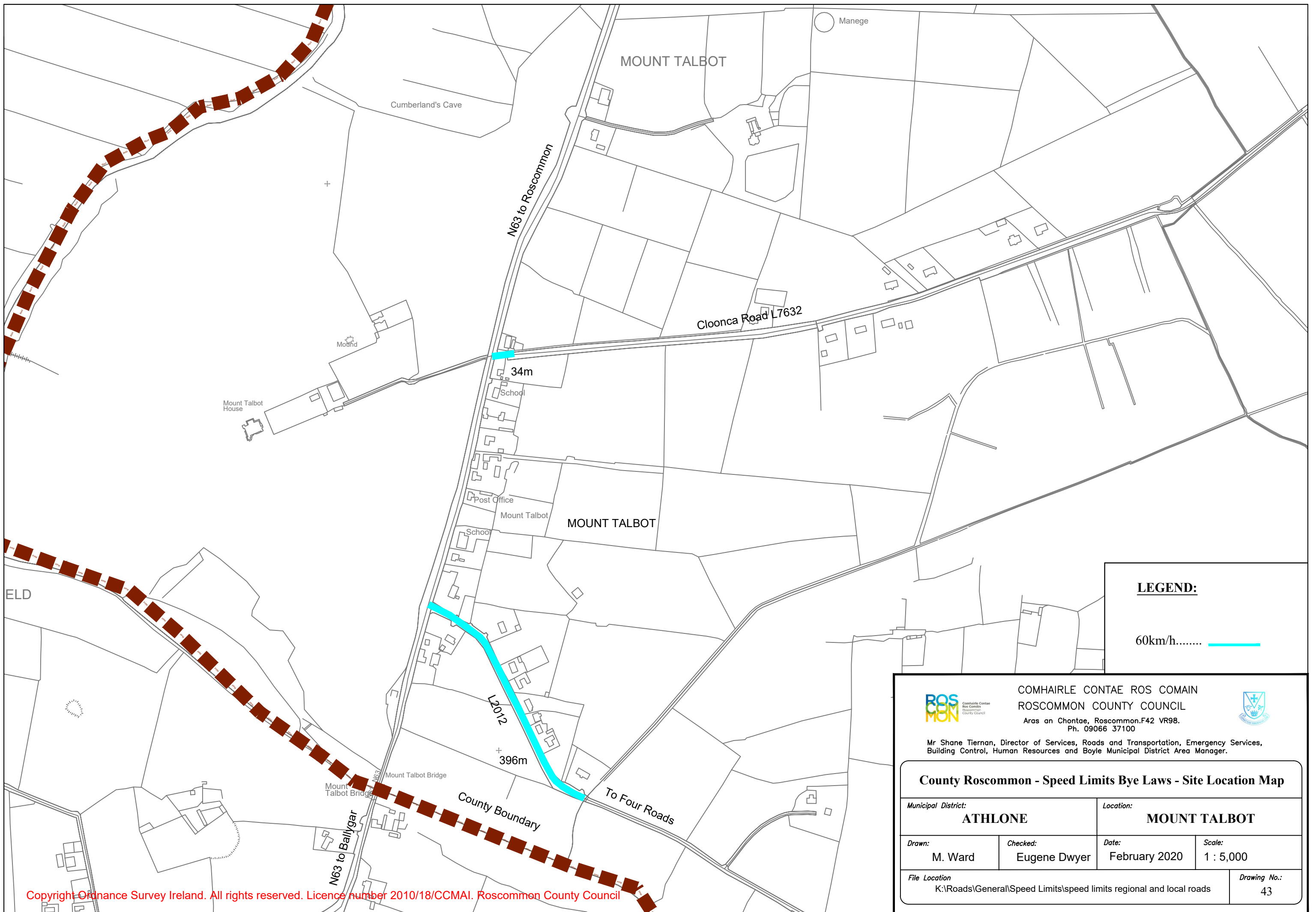


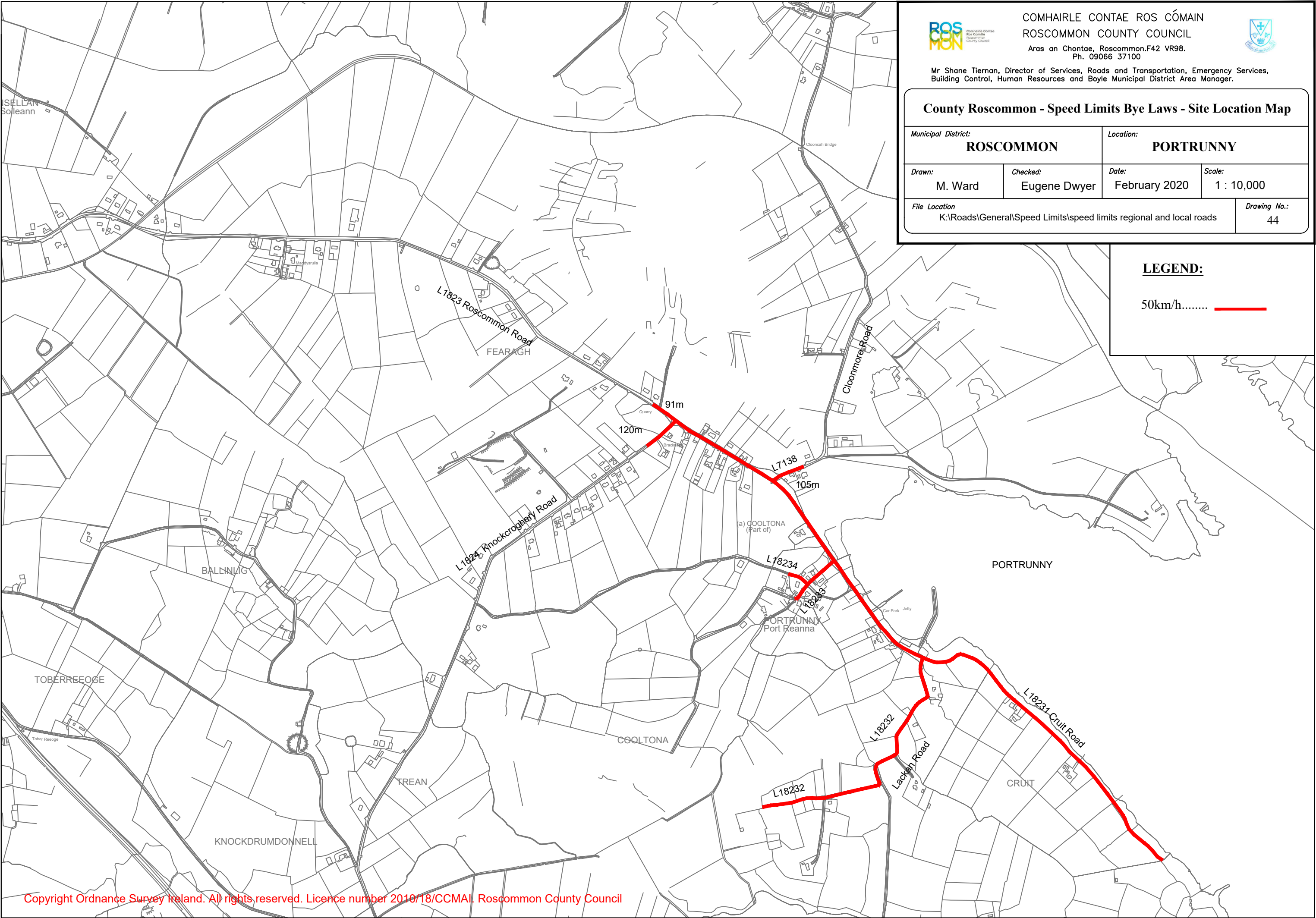
COMHAIRLE CONTAE ROS COMAIN
ROSCOMMON COUNTY COUNCIL
Aras an Chontae, Roscommon.F42 VR98.
Ph. 09066 37100



Mr Shane Tiernan, Director of Services, Roads and Transportation, Emergency Services, Building Control, Human Resources and Boyle Municipal District Area Manager.

County Roscommon - Speed Limits Bye Laws - Site Location Map			
<i>Municipal District:</i> ATHLONE		<i>Location:</i> MOORE	
<i>Drawn:</i> M. Ward	<i>Checked:</i> Eugene Dwyer	<i>Date:</i> February 2020	<i>Scale:</i> 1 : 5,000
<i>File Location</i> K:\Roads\General\Speed Limits\speed limits regional and local roads			<i>Drawing No.:</i> 42





COMHAIRLE CONTAE ROS C MAIN
ROSCOMMON COUNTY COUNCIL
Aras an Chontae, Roscommon.F42 VR98.
Ph. 09066 37100



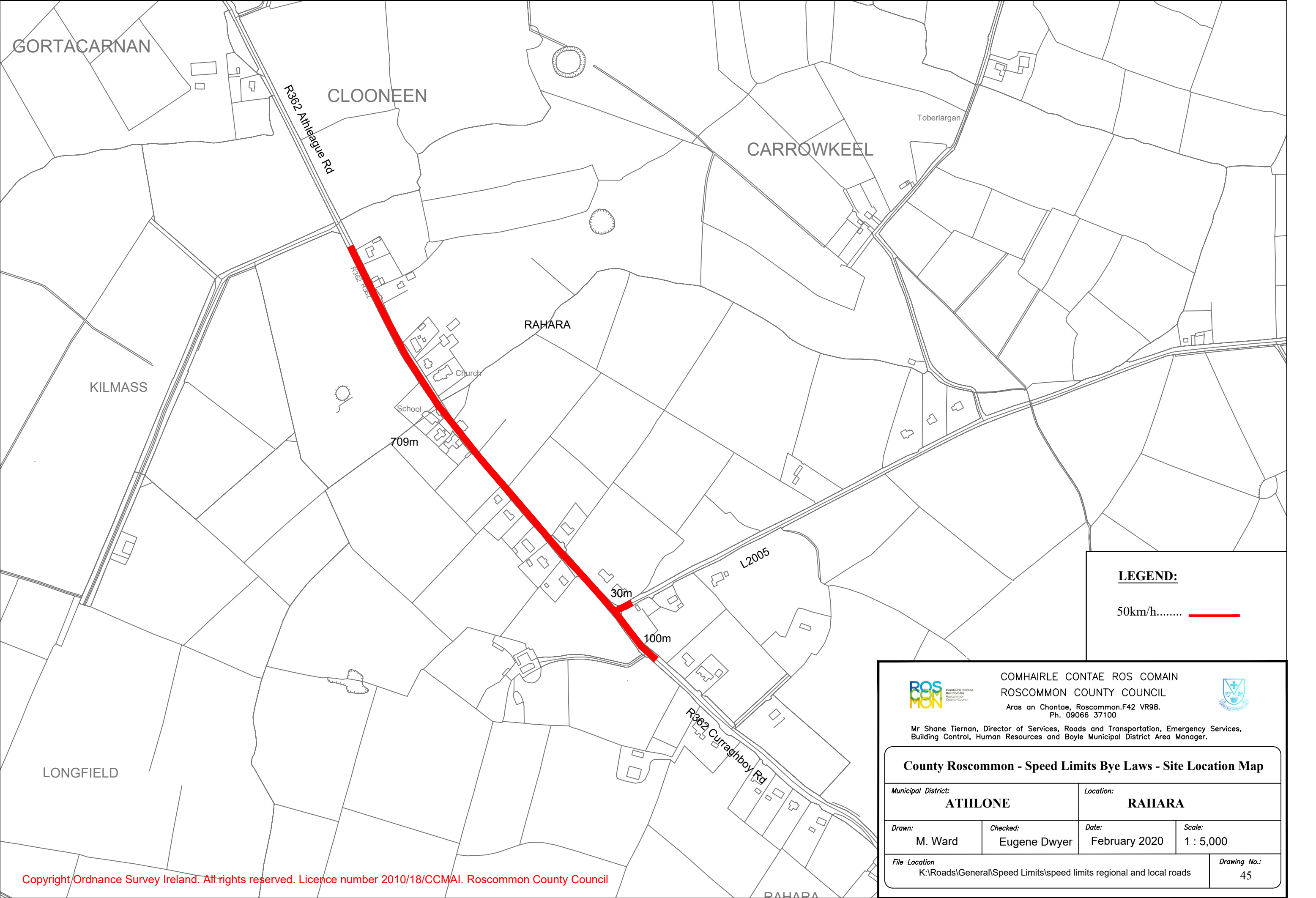
Mr Shane Tiernan, Director of Services, Roads and Transportation, Emergency Services,
Building Control, Human Resources and Boyle Municipal District Area Manager.

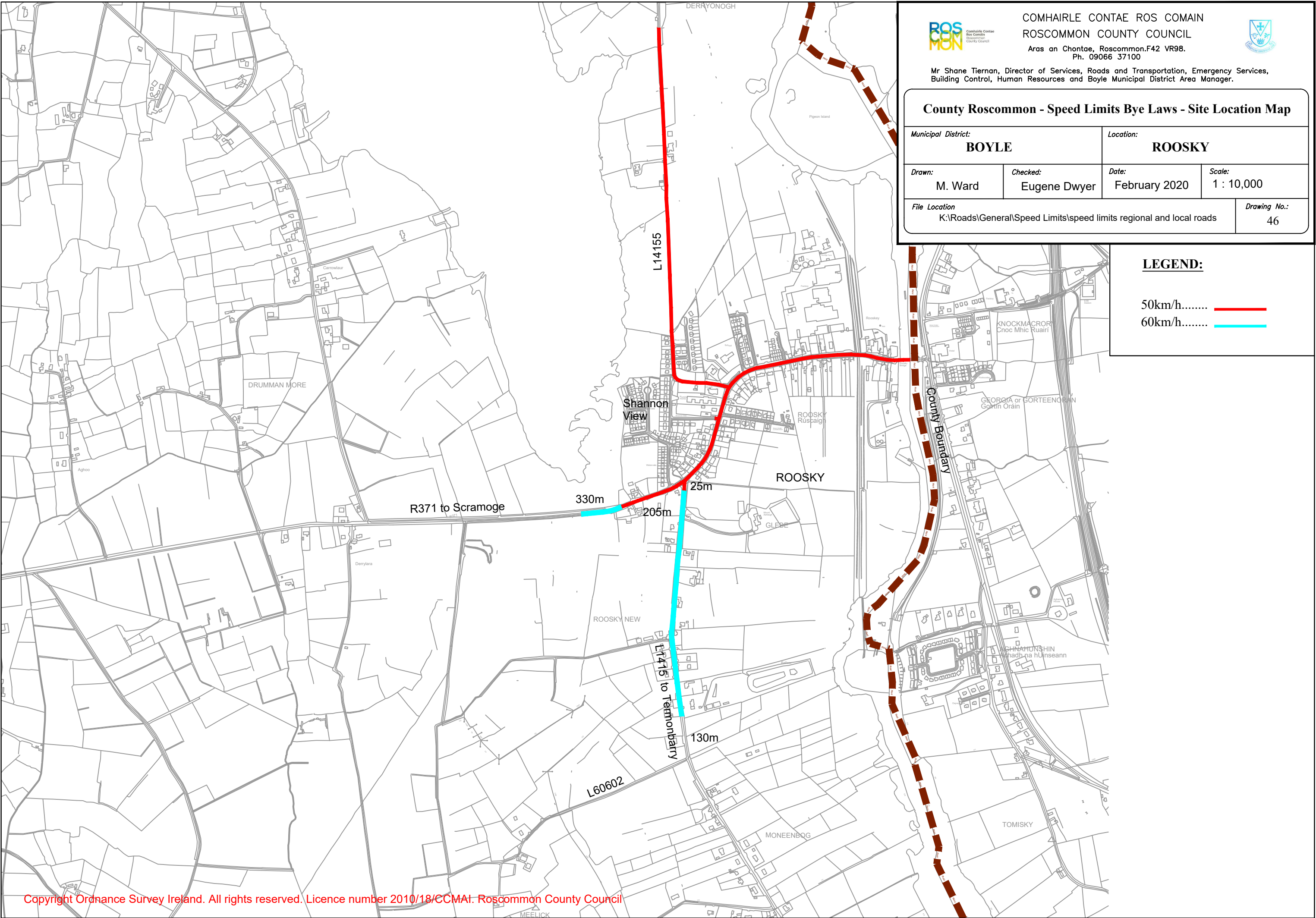
County Roscommon - Speed Limits Bye Laws - Site Location Map

Municipal District: ROSCOMMON		Location: PORTRUNNY	
Drawn: M. Ward	Checked: Eugene Dwyer	Date: February 2020	Scale: 1 : 10,000
File Location K:\Roads\General\Speed Limits\speed limits regional and local roads			Drawing No.: 44

LEGEND:

50km/h.....





COMHAIRLE CONTAE ROS COMAIN
ROSCOMMON COUNTY COUNCIL
Aras an Chontae, Roscommon.F42 VR98.
Ph. 09066 37100



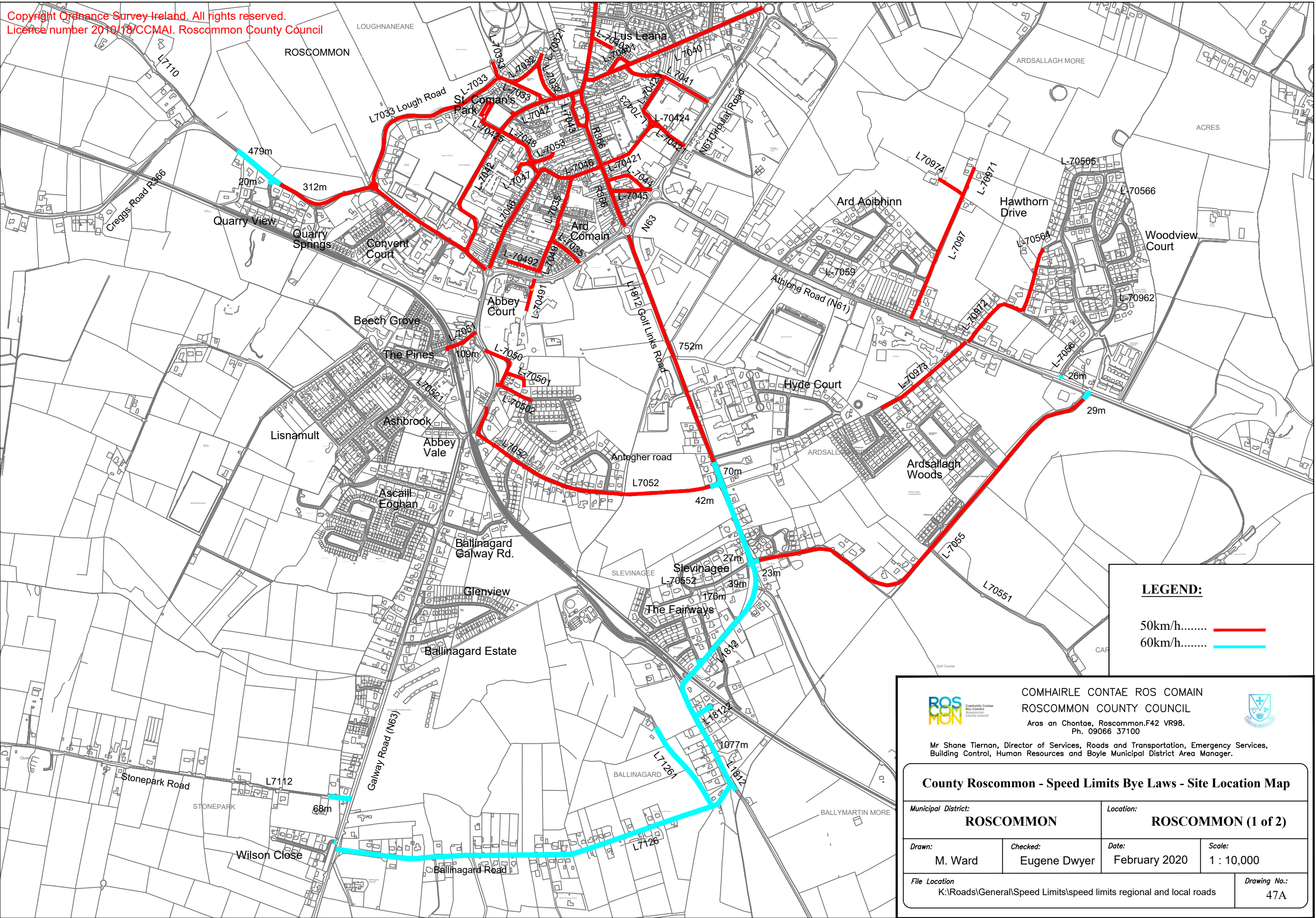
Mr Shane Tiernan, Director of Services, Roads and Transportation, Emergency Services,
Building Control, Human Resources and Boyle Municipal District Area Manager.

County Roscommon - Speed Limits Bye Laws - Site Location Map

Municipal District: BOYLE		Location: ROOSKY	
Drawn: M. Ward	Checked: Eugene Dwyer	Date: February 2020	Scale: 1 : 10,000
File Location K:\Roads\General\Speed Limits\speed limits regional and local roads			Drawing No.: 46

LEGEND:

50km/h..... —
60km/h..... —

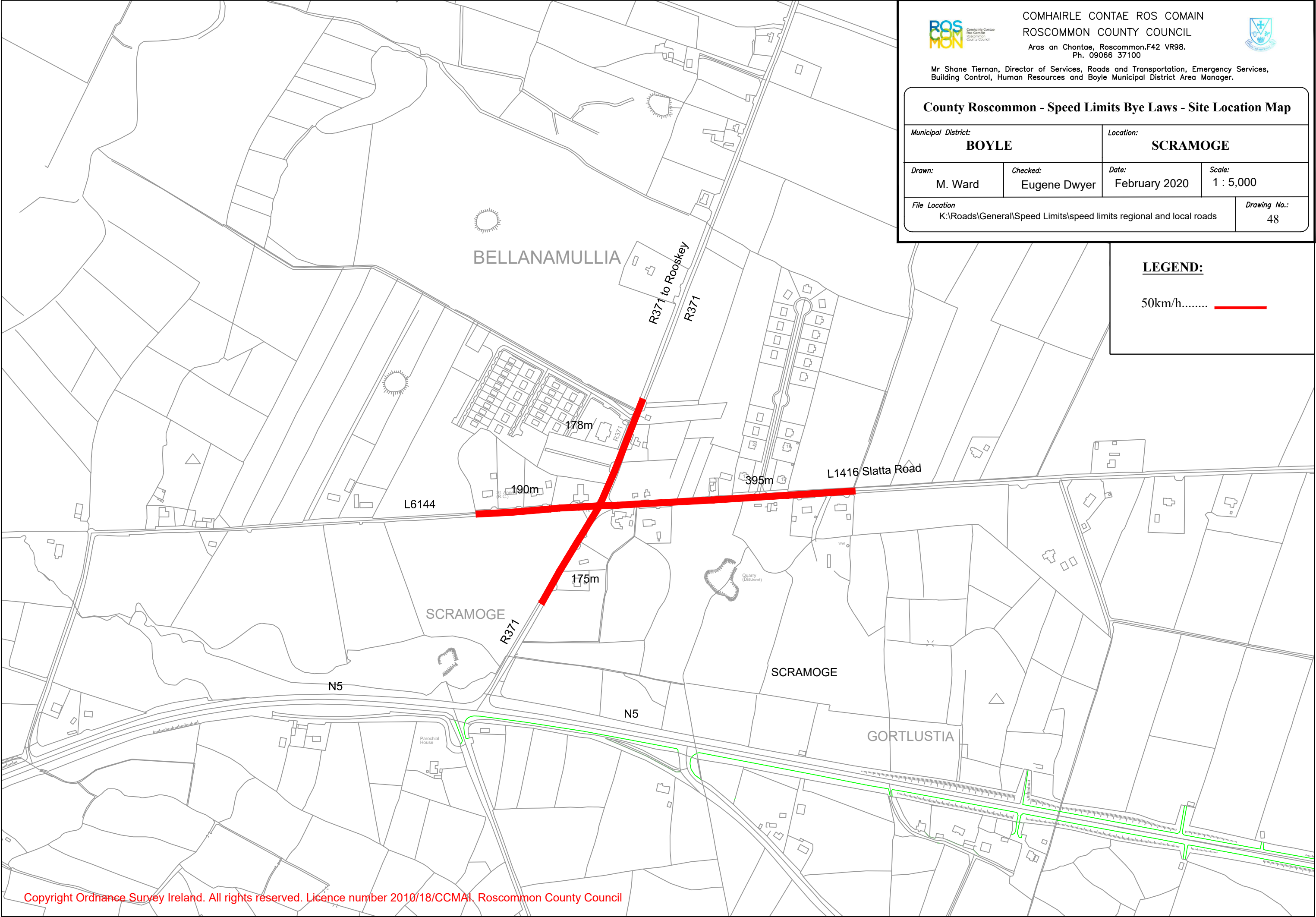


County Roscommon - Speed Limits Bye Laws - Site Location Map

LEGEND:

50km/h.....

60km/h.....

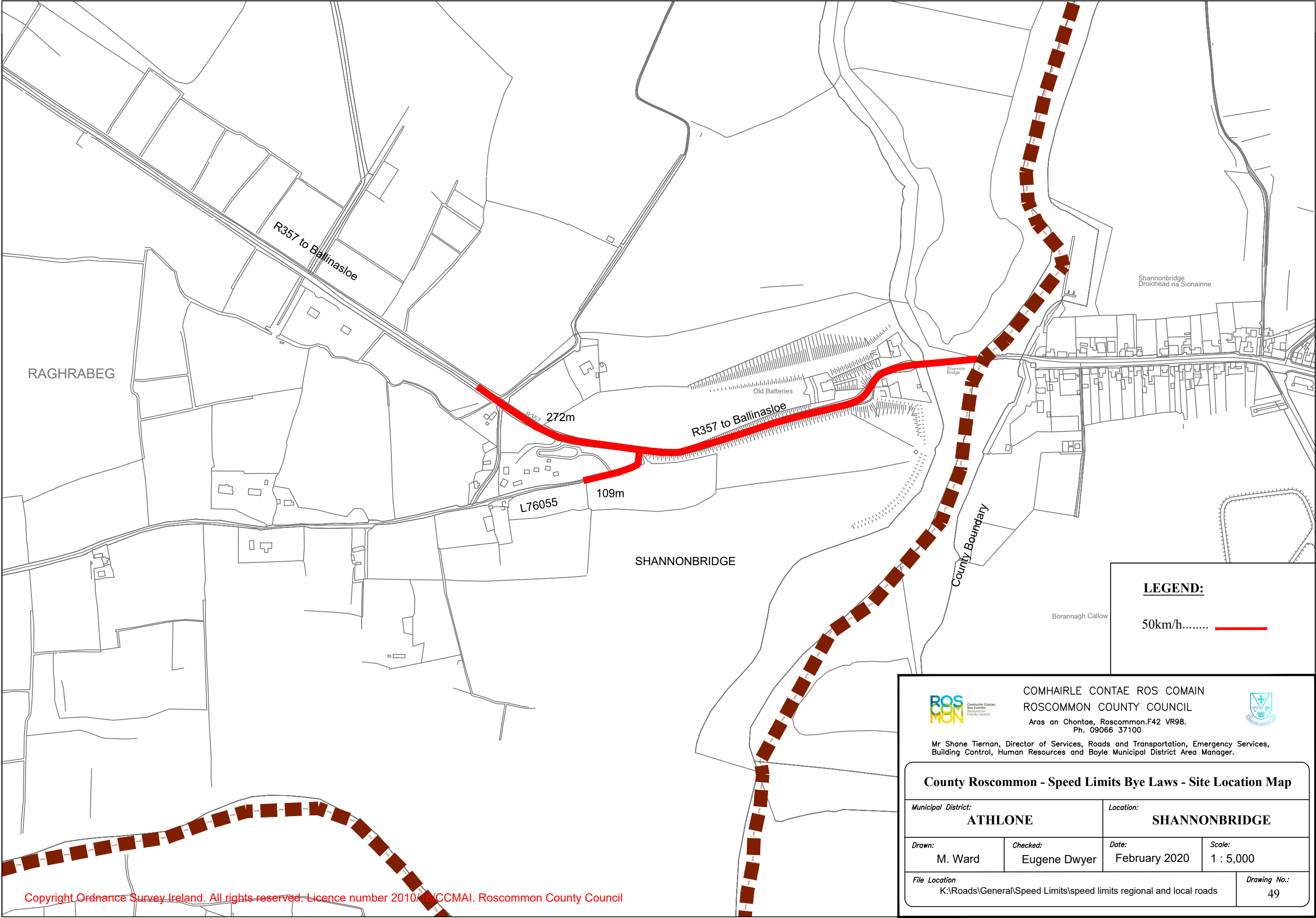


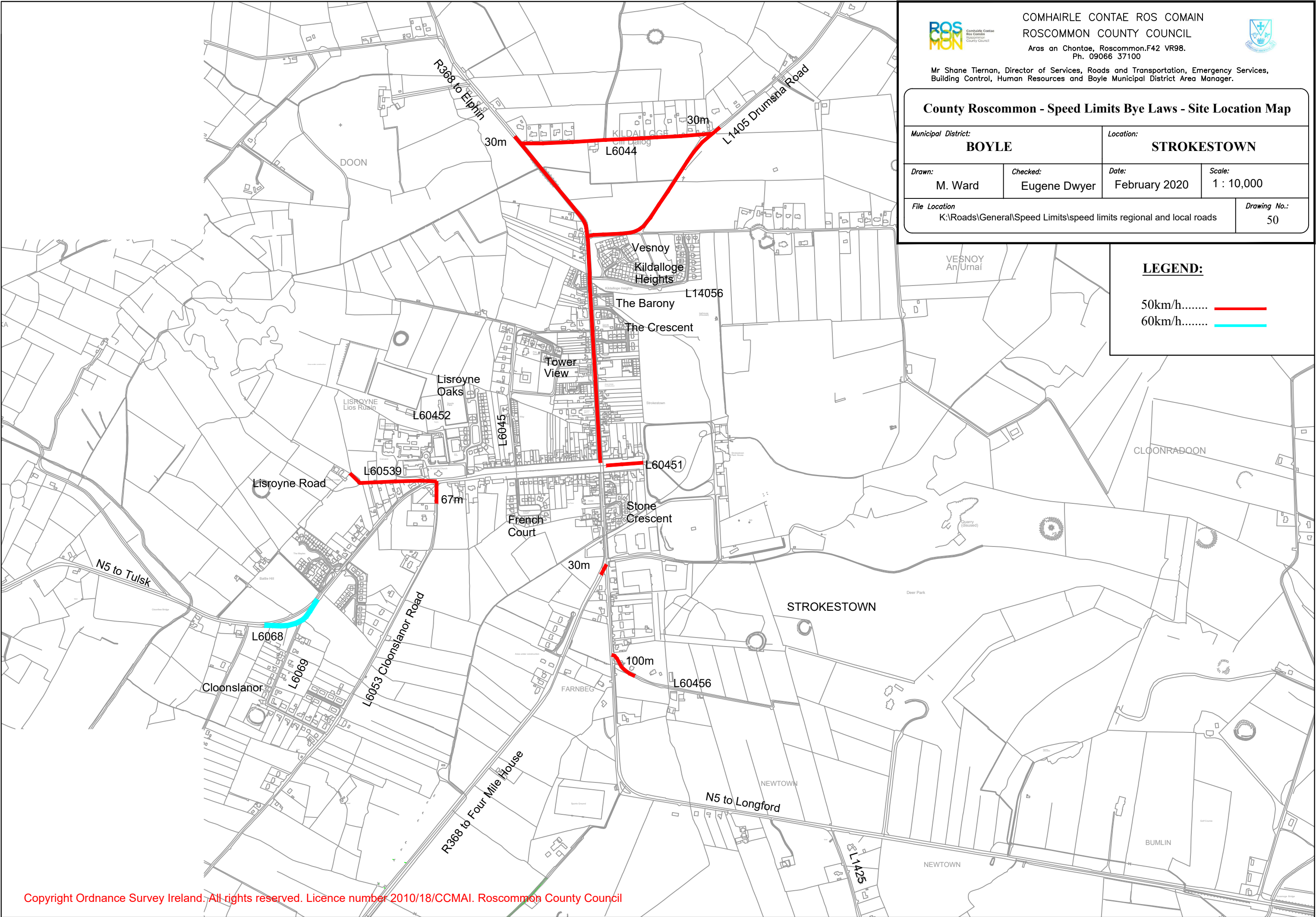
County Roscommon - Speed Limits Bye Laws - Site Location Map

Municipal District: BOYLE		Location: SCRAMOGE	
Drawn: M. Ward	Checked: Eugene Dwyer	Date: February 2020	Scale: 1 : 5,000
File Location K:\Roads\General\Speed Limits\speed limits regional and local roads			Drawing No.: 48

LEGEND:

50km/h..... —





COMHAIRLE CONTAE ROS COMAIN
ROSCOMMON COUNTY COUNCIL
Aras an Chontae, Roscommon.F42 VR98.
Ph. 09066 37100

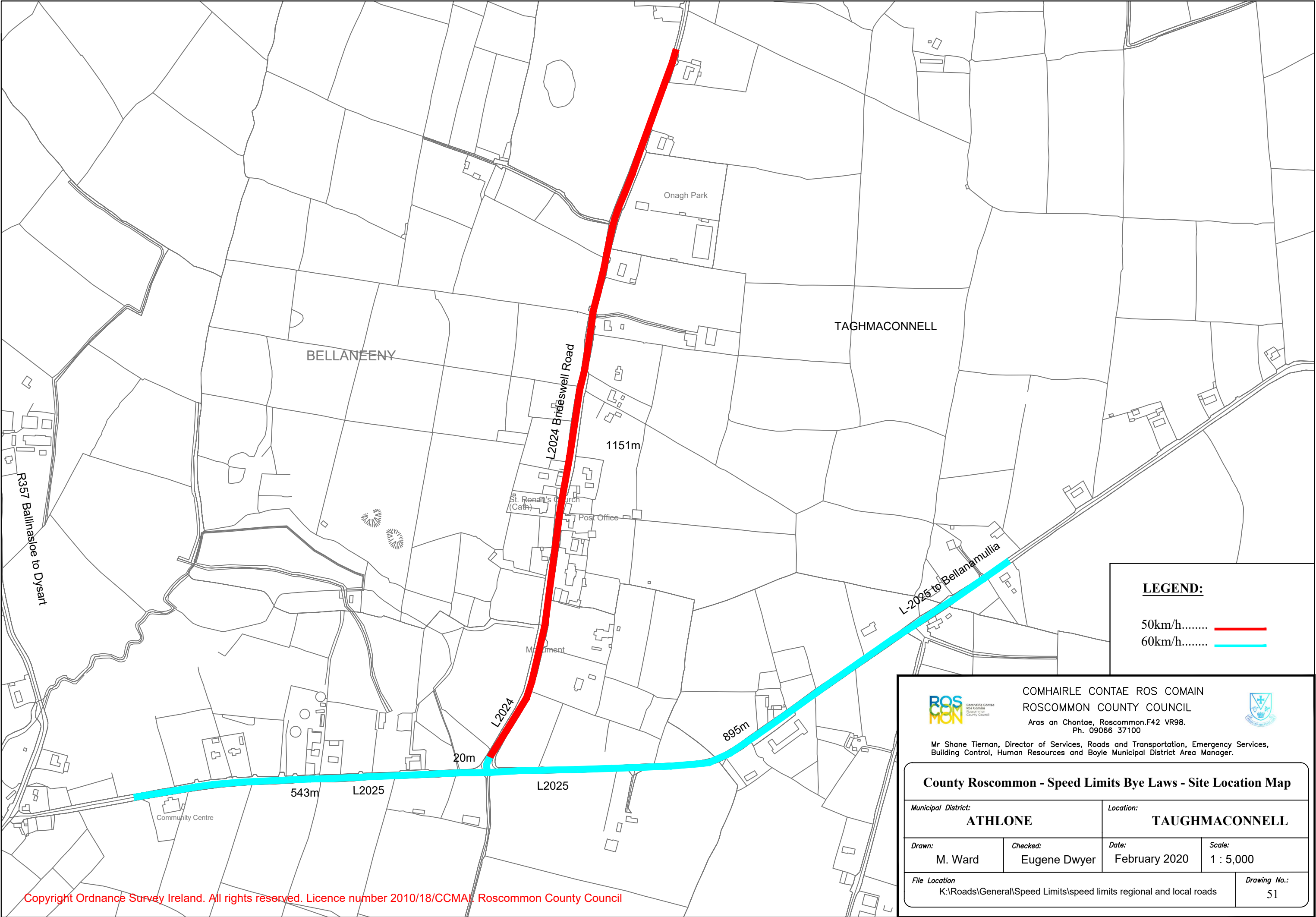



Mr Shane Tiernan, Director of Services, Roads and Transportation, Emergency Services,
Building Control, Human Resources and Boyle Municipal District Area Manager.

County Roscommon - Speed Limits Bye Laws - Site Location Map


Municipal District: BOYLE		Location: STROKESTOWN	
Drawn: M. Ward	Checked: Eugene Dwyer	Date: February 2020	Scale: 1 : 10,000
File Location K:\Roads\General\Speed Limits\speed limits regional and local roads			Drawing No.: 50

LEGEND:
50km/h..... —
60km/h..... —



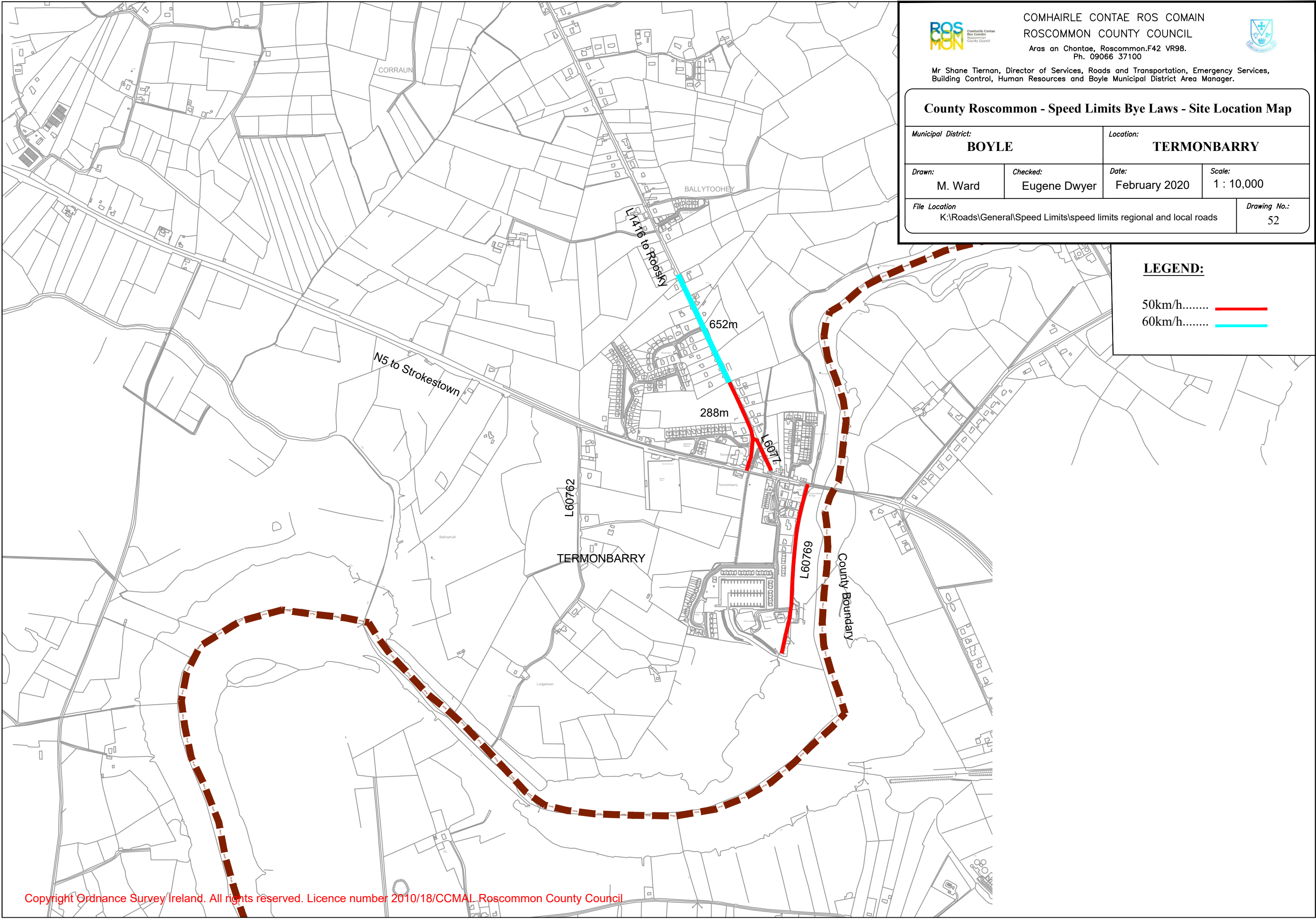


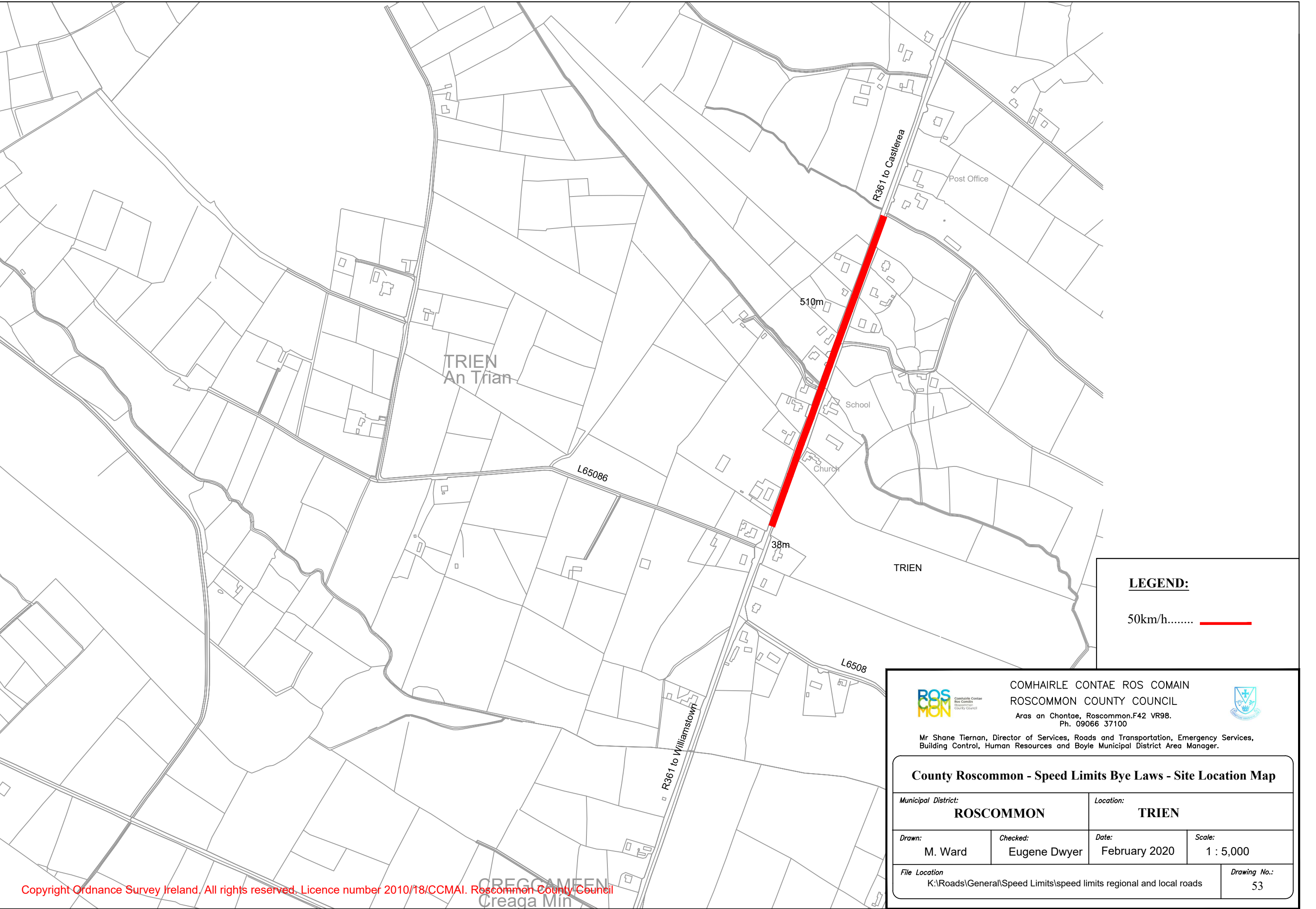
COMHAIRLE CONTAE ROS COMAIN
ROSCOMMON COUNTY COUNCIL
Aras an Chontae, Roscommon.F42 VR98.
Ph. 09066 37100



Mr Shane Tiernan, Director of Services, Roads and Transportation, Emergency Services,
Building Control, Human Resources and Boyle Municipal District Area Manager.


County Roscommon - Speed Limits Bye Laws - Site Location Map			
Municipal District: ATHLONE		Location: TAUGHMACONNELL	
Drawn: M. Ward	Checked: Eugene Dwyer	Date: February 2020	Scale: 1 : 5,000
File Location K:\Roads\General\Speed Limits\speed limits regional and local roads			Drawing No.: 51






LEGEND:

50km/h..... —————



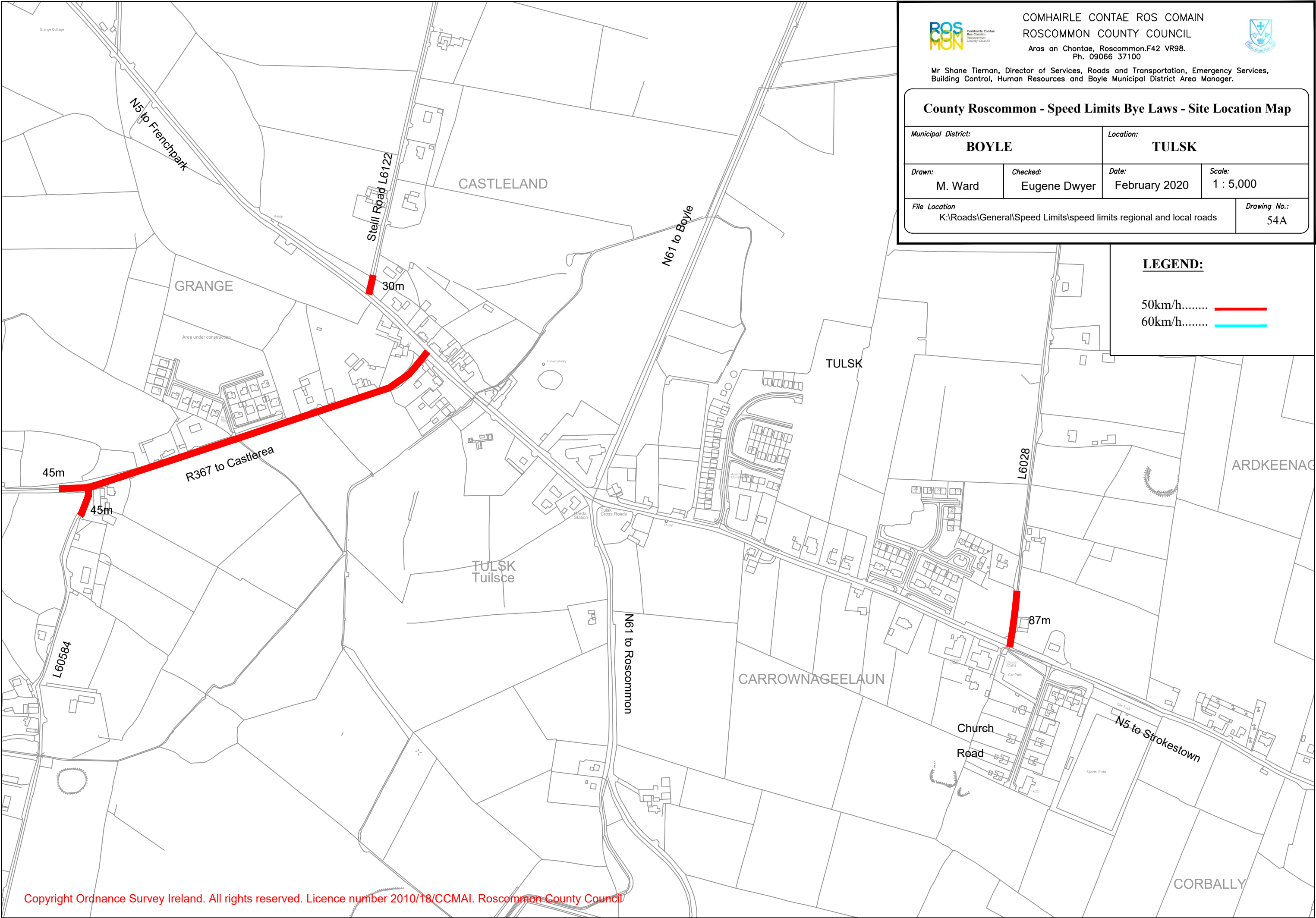
COMHAIRLE CONTAE ROS COMAIN
ROSCOMMON COUNTY COUNCIL
Aras an Chontae, Roscommon.F42 VR98.
Ph. 09066 37100

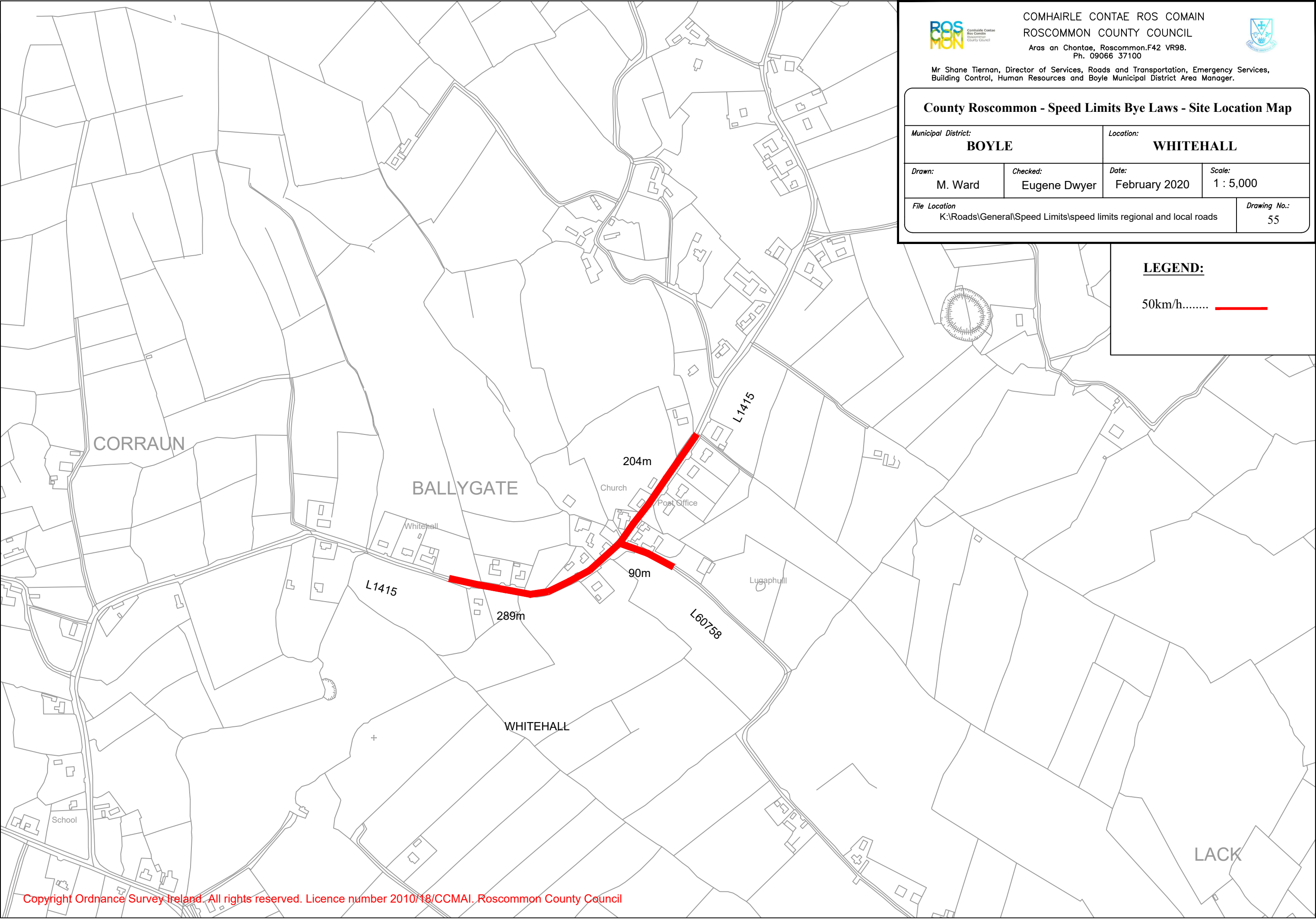


Mr Shane Tiernan, Director of Services, Roads and Transportation, Emergency Services, Building Control, Human Resources and Boyle Municipal District Area Manager.

County Roscommon - Speed Limits Bye Laws - Site Location Map

Municipal District: ROSCOMMON		Location: TRIEN	
Drawn: M. Ward	Checked: Eugene Dwyer	Date: February 2020	Scale: 1 : 5,000
File Location K:\Roads\General\Speed Limits\speed limits regional and local roads			Drawing No.: 53





COMHAIRLE CONTAE ROS COMAIN
ROSCOMMON COUNTY COUNCIL
Aras an Chontae, Roscommon.F42 VR98.
Ph. 09066 37100



Mr Shane Tiernan, Director of Services, Roads and Transportation, Emergency Services,
Building Control, Human Resources and Boyle Municipal District Area Manager.

County Roscommon - Speed Limits Bye Laws - Site Location Map

<i>Municipal District:</i> BOYLE		<i>Location:</i> WHITEHALL	
<i>Drawn:</i> M. Ward	<i>Checked:</i> Eugene Dwyer	<i>Date:</i> February 2020	<i>Scale:</i> 1 : 5,000
<i>File Location</i> K:\Roads\General\Speed Limits\speed limits regional and local roads			<i>Drawing No.:</i> 55

LEGEND:

50km/h..... ———