





101a.201

Land other than land consisting of a house or houses unfit for human habitation and not capable of being rendered fit for human habitation at reasonable expense.

Public Right of way to be extinguished as described in the Compulsory Purchase Order Schedule Part II.



Townland Boundary.

Note:
Townland Boundaries shown have been abstracted from Ordnance Survey Mapping and may not relate to existing features as surveyed.

Roscommon County Council

N5 Ballaghaderreen to Scramoge Road Project

Compulsory Purchase Order (No. 1) 2017 (Roads and Transportation)

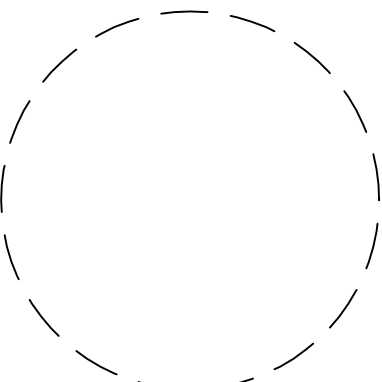
Deposit Map

Sheet 1 of 25

The official seal of Roscommon County Council was affixed hereto in the Presence of:

Chief Executive

Nominated Employee



Dated this ____ day of ____ 2017.

Roscommon County Council

Mr. Eugene Cummins, Chief Executive

Comhairle Contae Ros Comáin
Ara na Chontae, Roscommon, Co. Roscommon, Ireland.
Tel:- (+353 (0) 90) 6637100 Fax:- (+353 (0) 90) 6625599




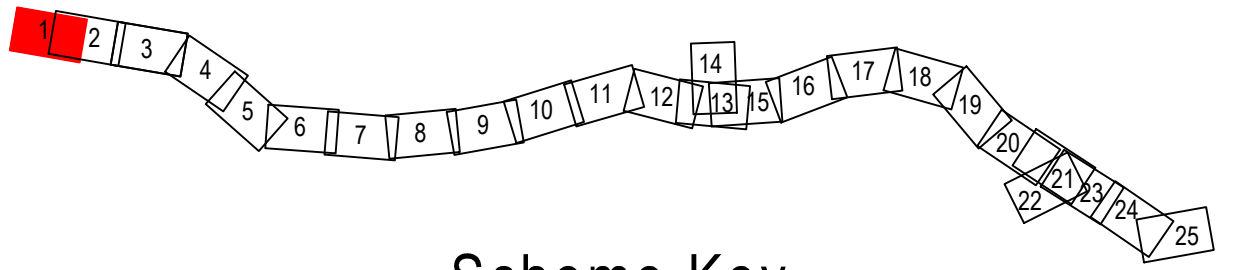
Comhairle Contae Ros Comáin
Roscommon County Council

Roscommon National Roads Regional Office

Mr. Martin Curley, Senior Engineer

Oifig Réigiúnach um Boithre Naisiunta, Ros Comáin
Racecourse Road, Roscommon, Co. Roscommon, Ireland.
Tel:- (+353 (0) 90) 6627004, Fax:- (+353 (0) 90) 6627040



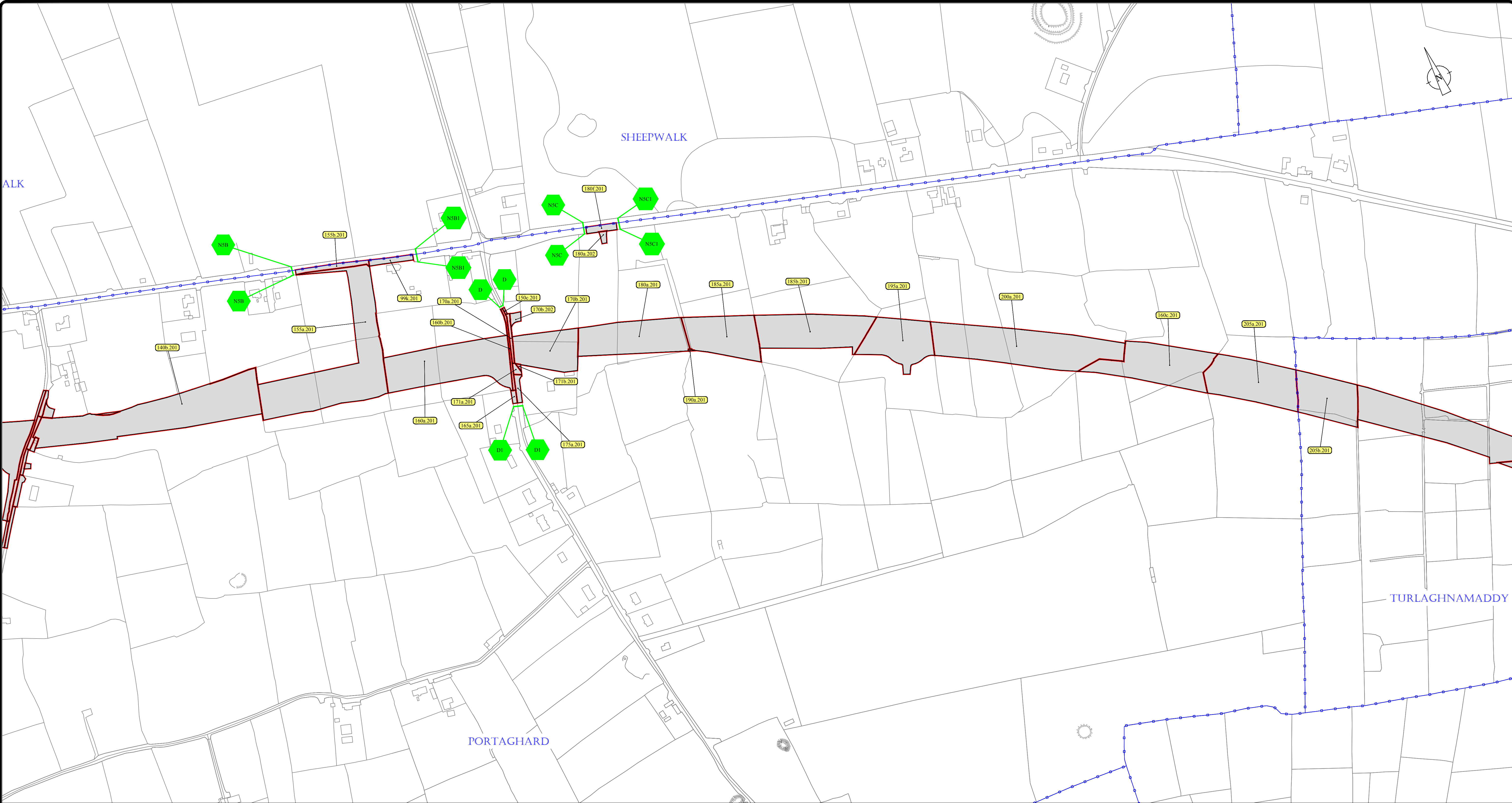



Scheme Key

Project


N5 Ballaghaderreen to Scramoge Road Project

Prepared by: M.F.	Scale: 1:2,500
Checked by: M.K.	Version: Final
Approved by: M.K.	Drawing. No.: RN1411218-15-25425-01





101a.201

Land other than land consisting of a house or houses unfit for human habitation and not capable of being rendered fit for human habitation at reasonable expense.


A
A1

Public Right of way to be extinguished as described in the Compulsory Purchase Order Schedule Part II.



Townland Boundary.

Note:
Townland Boundaries shown have been abstracted from Ordnance Survey Mapping and may not relate to existing features as surveyed.

Roscommon County Council

N5 Ballaghaderreen to Scramoge Road Project

Compulsory Purchase Order (No. 1) 2017 (Roads and Transportation)

Deposit Map

Sheet 3 of 25

The official seal of Roscommon County Council was affixed hereto in the Presence of:

Chief Executive

Nominated Employee

Dated this ____ day of ____ 2017.

Roscommon County Council

Mr. Eugene Cummins, Chief Executive

Comhairle Contae Ros Comáin

Ara an Chontae, Roscommon, Co. Roscommon, Ireland.

Tel:- (+353 (0) 90) 6637100 Fax:- (+353 (0) 90) 6625599



Comhairle Contae Ros Comáin

Roscommon County Council


Roscommon National Roads Regional Office

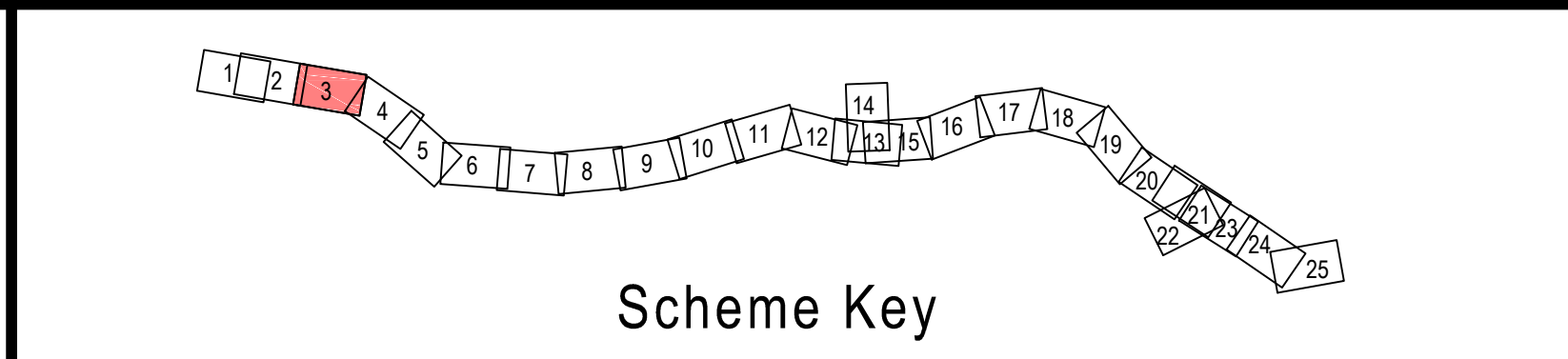
Mr. Martin Curley, Senior Engineer

Oifig Réigiúnach um Boithre Naisiunta, Ros Comáin

Racecourse Road, Roscommon, Co. Roscommon, Ireland.

Tel:- (+353 (0) 90) 6627004 Fax:- (+353 (0) 90) 6627040



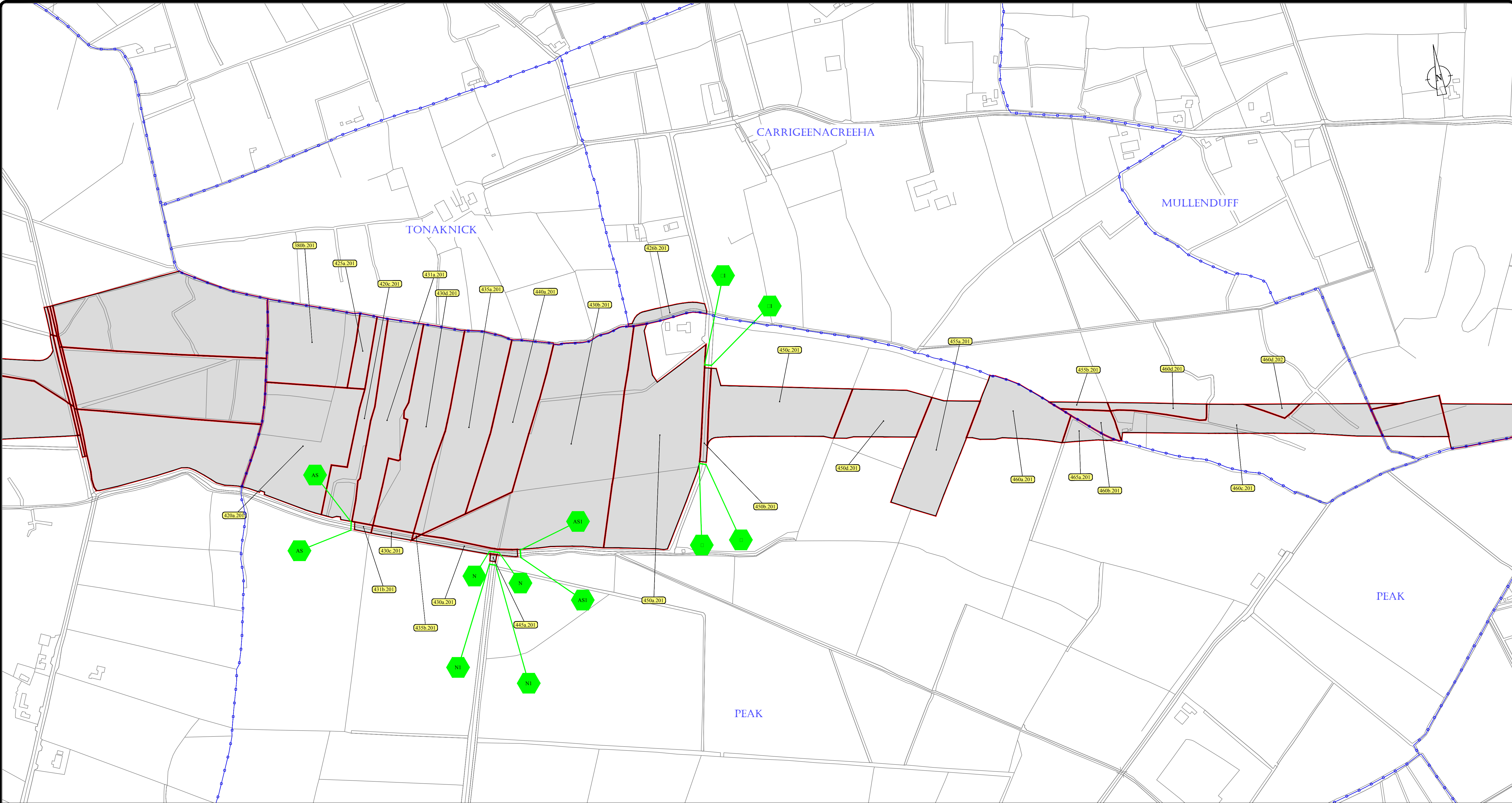


Project

N5 Ballaghaderreen to Scramoge Road Project

Prepared by: M.F.	Scale: 1:2,500
Checked by: M.K.	Version: Final
Approved by: M.K.	Drawing No.: RN1411218-15-25425-03

Dated this ____ day of ____ 2017.



Land other than land consisting of a house or houses unfit for human habitation and not capable of being rendered fit for human habitation at reasonable expense.

Public Right of way to be extinguished as described in the Compulsory Purchase Order Schedule Part II.

Townland Boundary.

Note:
Townland Boundaries shown have been abstracted from Ordnance Survey Mapping and may not relate to existing features as surveyed.

Roscommon County Council

N5 Ballaghaderreen to Scramoge Road Project

Compulsory Purchase Order (No. 1) 2017 (Roads and Transportation)

Deposit Map

Sheet 8 of 25

The official seal of Roscommon County Council was affixed hereto in the Presence of:

Chief Executive

Nominated Employee

Dated this ____ day of ____ 2017.

Roscommon County Council

Mr. Eugene Cummins, Chief Executive

Comhairle Contae Ros Comáin

Aras an Chontae, Roscommon, Co. Roscommon, Ireland.

Tel:- (+353 (0) 90) 6637100 Fax:- (+353 (0) 90) 6625599

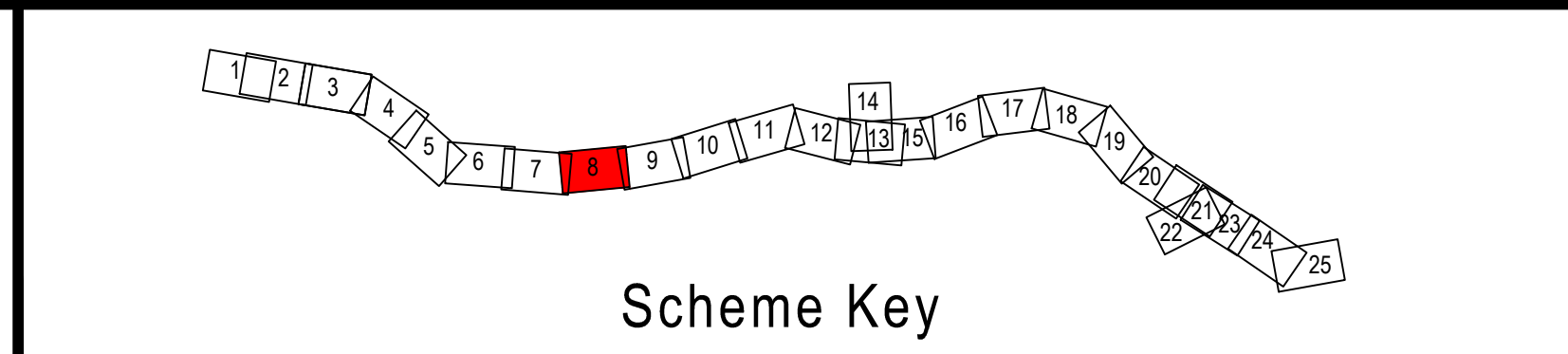
Roscommon National Roads Regional Office

Mr. Martin Curley, Senior Engineer

Oifig Réigiúnach um Boithre Naisiunta, Ros Comáin

Racourse Road, Roscommon, Co. Roscommon, Ireland.

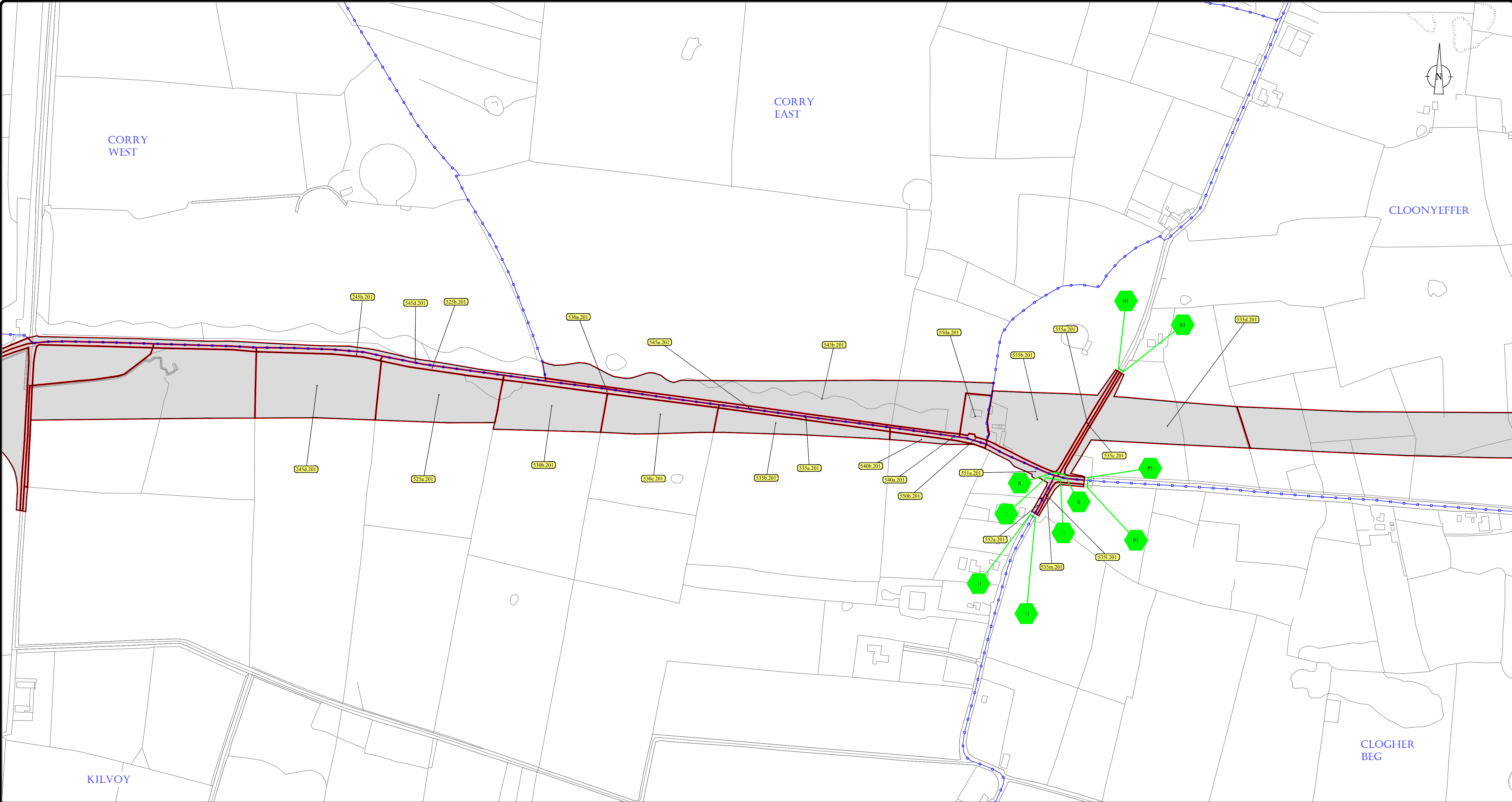
Tel:- (+353 (0) 90) 6627004 Fax:- (+353 (0) 90) 6627040




Project



N5 Ballaghaderreen to Scramoge Road Project

Prepared by: M.F.	Scale: 1:2,500
Checked by: M.K.	Version: Final
Approved by: M.K.	Drawing No.: RN1411218-15-25425-08





101a.201

Land other than land consisting of a house or houses unfit for human habitation and not capable of being rendered fit for human habitation at reasonable expense.

Public Right of way to be extinguished as described in the Compulsory Purchase Order Schedule Part II.



Townland Boundary.

Note:
Townland Boundaries shown have been abstracted from Ordnance Survey Mapping and may not relate to existing features as surveyed.

Roscommon County Council

N5 Ballaghaderreen to Scramoge Road Project

Compulsory Purchase Order (No. 1) 2017 (Roads and Transportation)

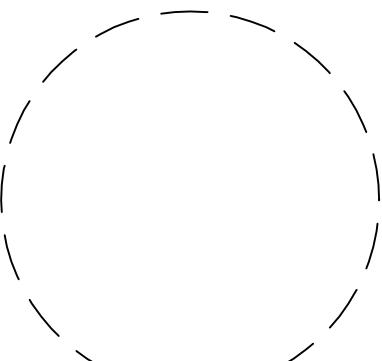
Deposit Map

Sheet 10 of 25

The official seal of Roscommon County Council was affixed hereto in the Presence of:

Chief Executive

Nominated Employee



Dated this ____ day of ____ 2017.

Roscommon County Council

Mr. Eugene Cummins, Chief Executive


Comhairle Contae Ros Comáin
Ara na Chontae, Roscommon, Co. Roscommon, Ireland.
Tel:- (+353 (0) 90) 6637100 Fax:- (+353 (0) 90) 6625599

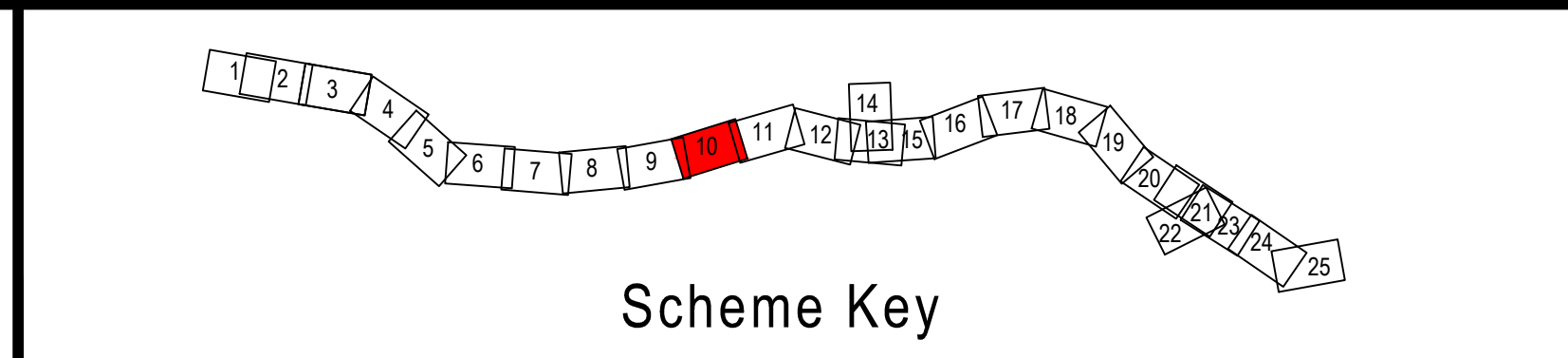


Roscommon National Roads Regional Office

Mr. Martin Curley, Senior Engineer

Oifig Réigiúnach um Boithre Naisiunta, Ros Comáin
Racecourse Road, Roscommon, Co. Roscommon, Ireland.
Tel:- (+353 (0) 90) 6627004 Fax:- (+353 (0) 90) 6627040

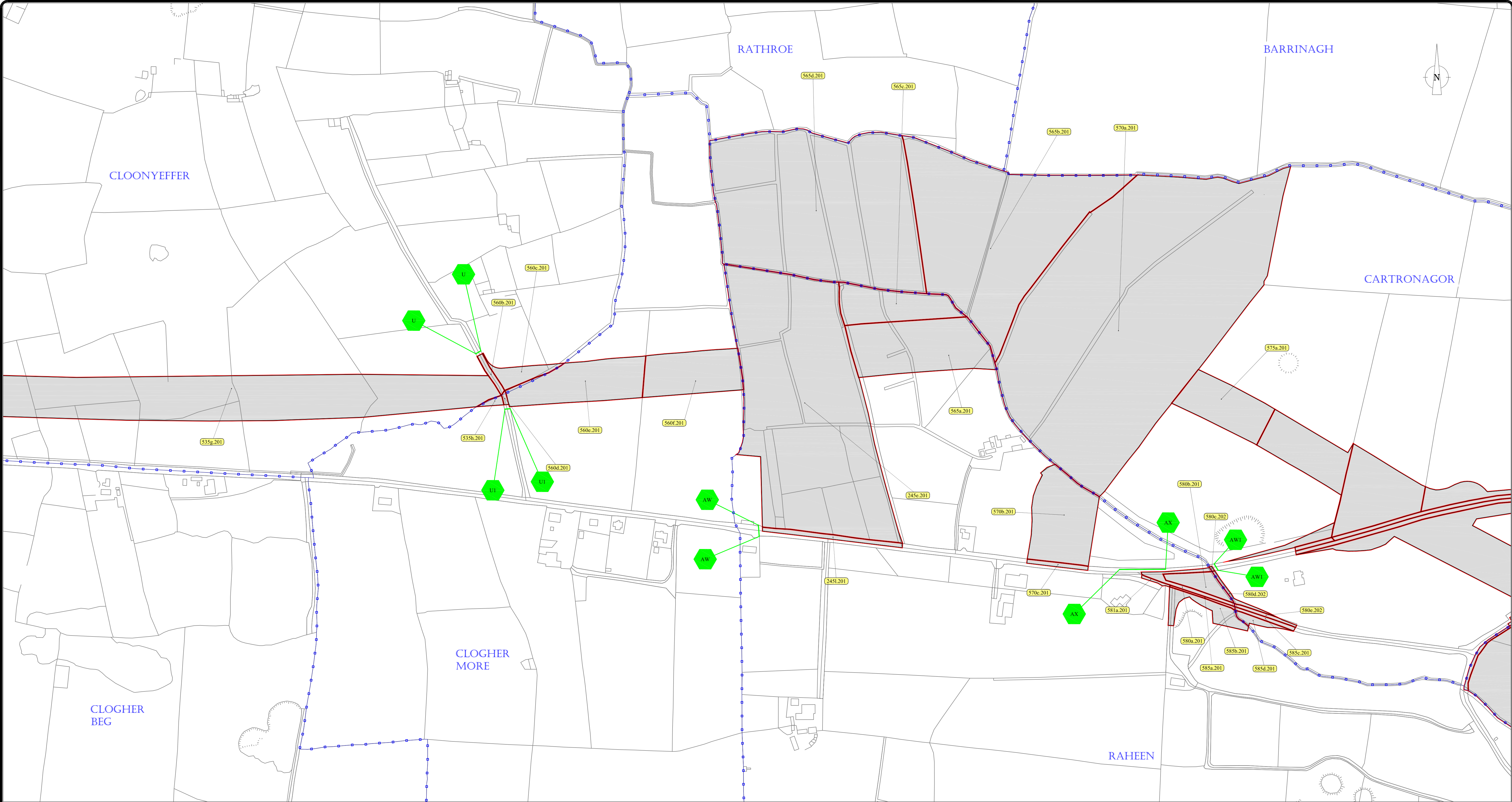





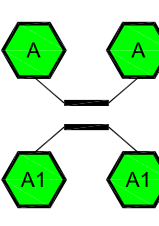
Project


N5 Ballaghaderreen to Scramoge Road Project

Prepared by: M.F.	Scale: 1:2,500
Checked by: M.K.	Version: Final
Approved by: M.K.	Drawing. No.: RN1411218-15-25425-10



 Land other than land consisting of a house or houses unfit for human habitation and not capable of being rendered fit for human habitation at reasonable expense.

 Right of way to be extinguished as described in the Compulsory Purchase Order Schedule Part II.

 Townland Boundary.

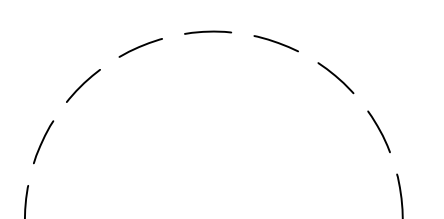
Note:
Townland Boundaries shown have been abstracted from Ordnance Survey Mapping and may not relate to existing features as surveyed.

Roscommon County Council
N5 Ballaghaderreen to Scramoge Road Project
Compulsory Purchase Order (No. 1) 2017 (Roads and Transportation)
Deposit Map
Sheet 11 of 25

The official seal of Roscommon County Council was affixed hereto in the Presence of:

Chief Executive

Nominated Employee



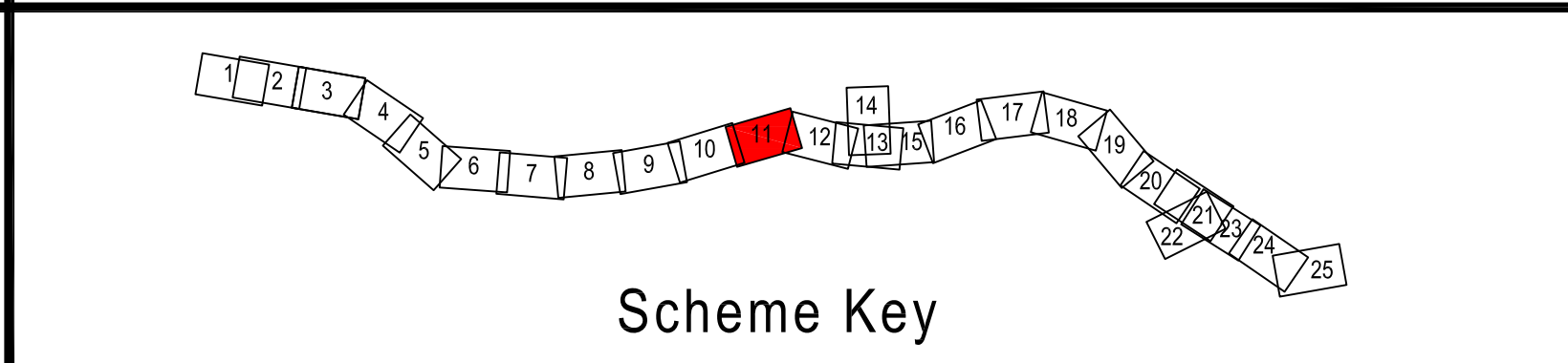
Dated this ____ day of _____ 2017.

Roscommon County Council
Mr. Eugene Cummins, Chief Executive

Comhairle Contae Ros Comáin
Araas an Chontae, Roscommon, Co. Roscommon, Ireland.
Tel:- (+353 (0) 90) 6637100 Fax:- (+353 (0) 90) 6625599

Roscommon National Roads Regional Office
Mr. Martin Curley, Senior Engineer

Oifig Réigiúnach um Boithre Naisiunta, Ros Comáin
Racecourse Road, Roscommon, Co. Roscommon, Ireland.
Tel:- (+353 (0) 90) 6627004, Fax:- (+353 (0) 90) 6627040

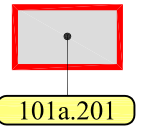
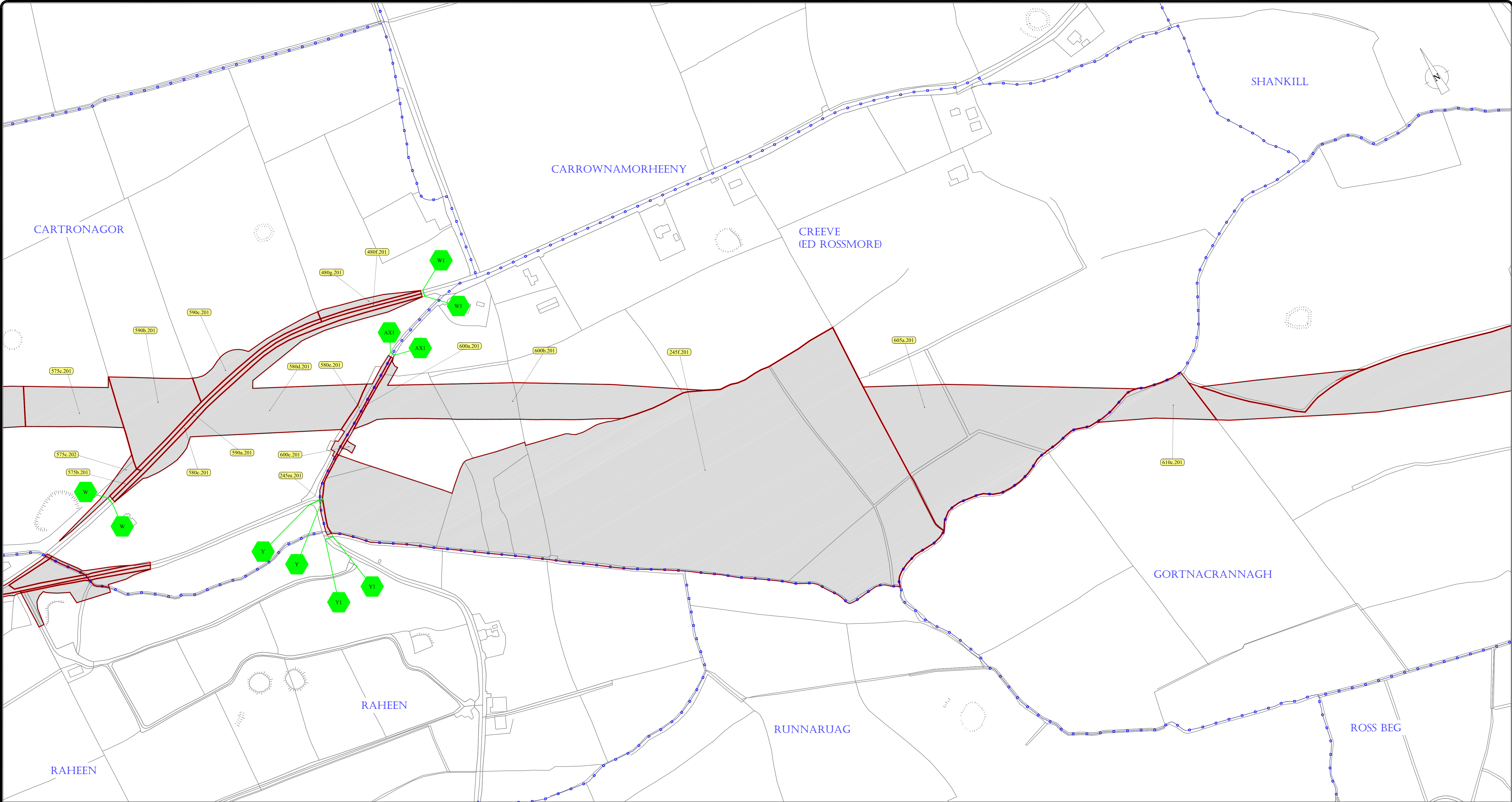


Project

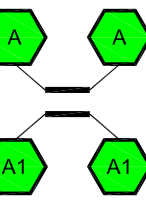
N5 Ballaghaderreen to Scramoge Road Project

Prepared by: M.F.	Scale: 1:2,500
Checked by: M.K.	Date: Final
Approved by: M.K.	Drawing. No.: RN1411218-15-25425-11

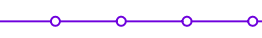
Dated this ____ day of _____ 2017.



Land other than land consisting of a house or houses unfit for human habitation and not capable of being rendered fit for human habitation at reasonable expense.



Right of way to be extinguished as described in the Compulsory Purchase Order Schedule Part II.



Townland Boundary.

Note:
Townland Boundaries shown have been abstracted from Ordnance Survey Mapping and may not relate to existing features as surveyed.

Roscommon County Council

N5 Ballaghaderreen to Scramoge Road Project

Compulsory Purchase Order (No. 1) 2017 (Roads and Transportation)

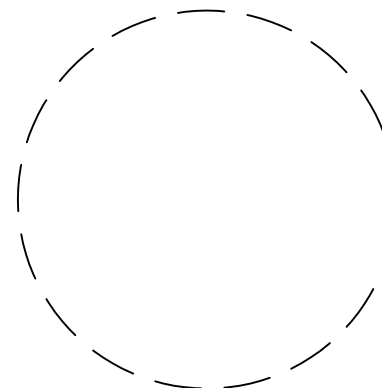
Deposit Map

Sheet 12 of 25

The official seal of Roscommon County Council was affixed hereto in the Presence of:

Chief Executive

Nominated Employee



Dated this ____ day of ____ 2017.

Roscommon County Council

Mr. Eugene Cummins, Chief Executive

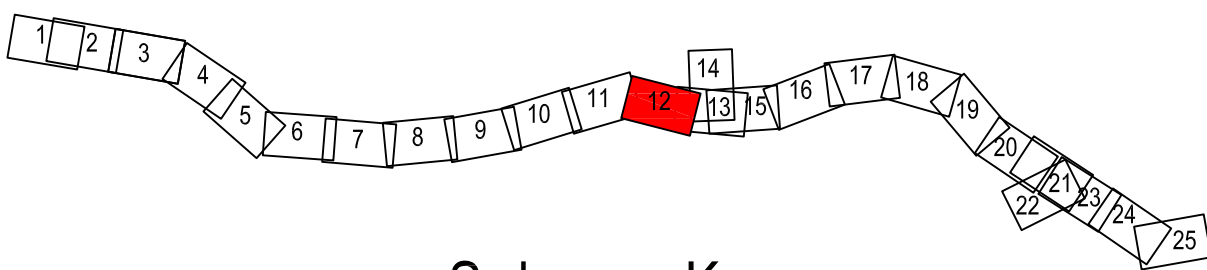
Comhairle Contae Ros Comáin
Áras an Chontae, Roscommon, Co. Roscommon, Ireland.
Tel:- (+353 (0) 90) 6637100 Fax:- (+353 (0) 90) 6625599



Roscommon National Roads Regional Office

Mr. Martin Curley, Senior Engineer

Oifig Réigiúnach um Boithre Naisiunta, Ros Comáin
Racecourse Road, Roscommon, Co. Roscommon, Ireland.
Tel:- (+353 (0) 90) 6627004, Fax:- (+353 (0) 90) 6627040



Scheme Key

Project

N5 Ballaghaderreen to Scramoge Road Project

Prepared by:
M.F.

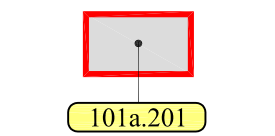
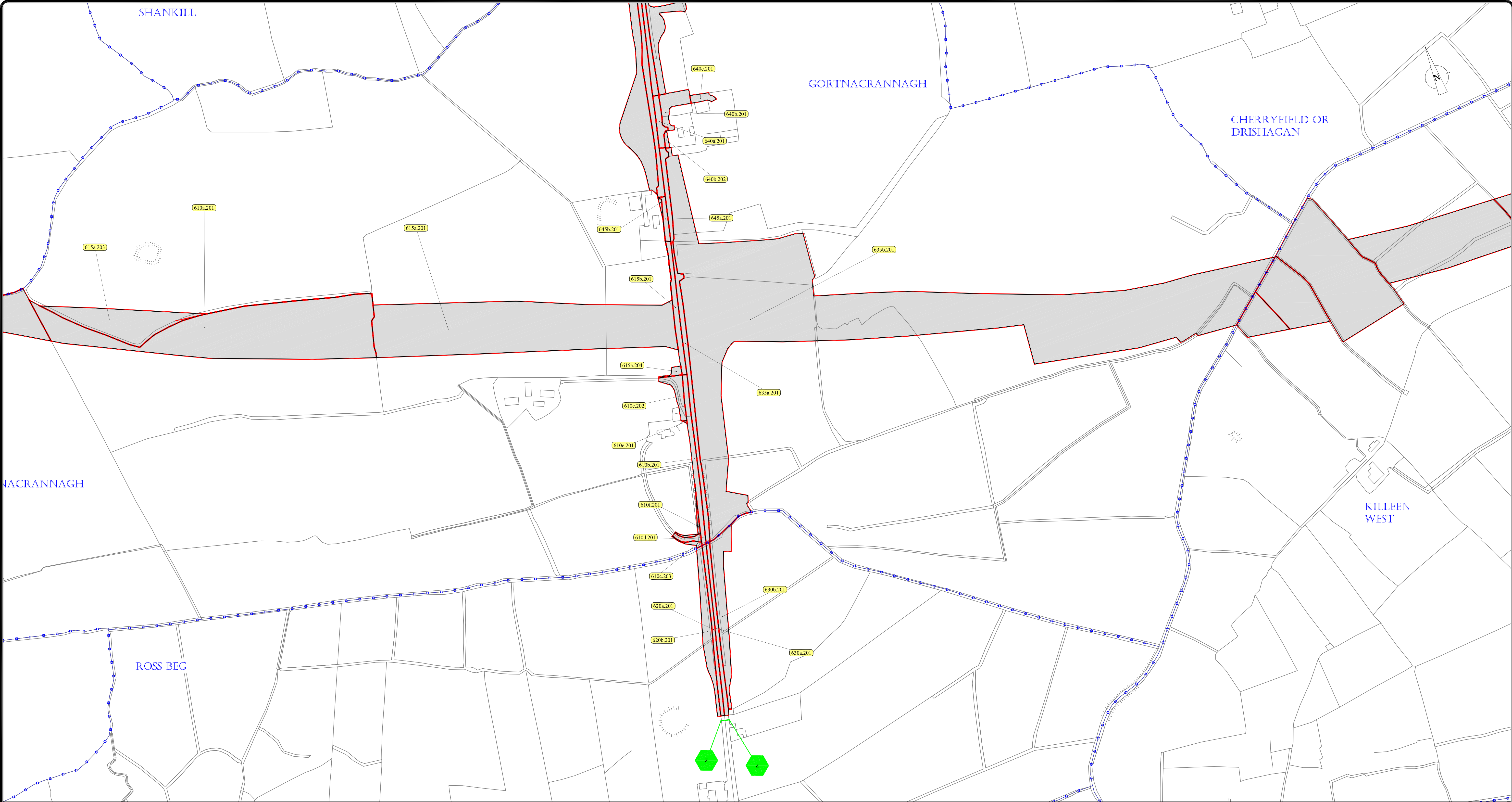
Scale:
1:2,500

Checked by:
M.K.

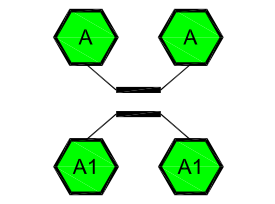
Date:
Final

Approved by:
M.K.

Drawing. No.:
RN1411218-15-25425-12



Land other than land consisting of a house or houses unfit for human habitation and not capable of being rendered fit for human habitation at reasonable expense.



Right of way to be extinguished as described in the Compulsory Purchase Order Schedule Part II.



Townland Boundary.

Note:
Townland Boundaries shown have been abstracted from Ordnance Survey Mapping and may not relate to existing features as surveyed.

Roscommon County Council

N5 Ballaghaderreen to Scramoge Road Project

Compulsory Purchase Order (No. 1) 2017 (Roads and Transportation)

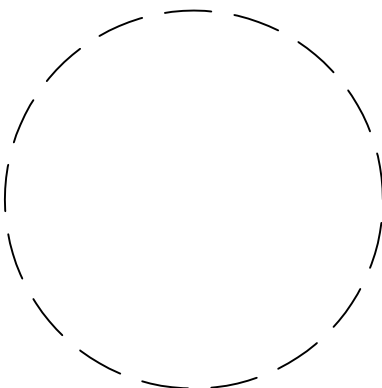
Deposit Map

Sheet 13 of 25

The official seal of Roscommon County Council was affixed hereto in the Presence of:

Chief Executive

Nominated Employee



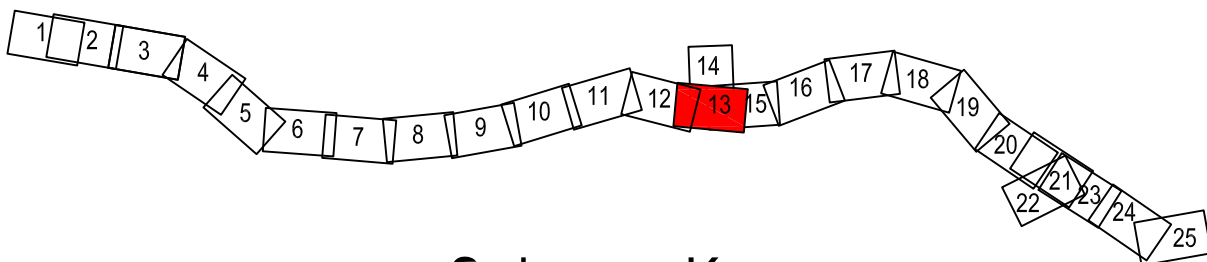
Dated this ____ day of _____ 2017.

Roscommon County Council
Mr. Eugene Cummins, Chief Executive

Comhairle Contae Ros Comáin
Áras an Chontae, Roscommon, Co. Roscommon, Ireland.
Tel:- (+353 (0) 90) 6637100 Fax:- (+353 (0) 90) 6625599



Roscommon National Roads Regional Office
Mr. Martin Curley, Senior Engineer
Oifig Réigiúnach um Boithre Naisiunta, Ros Comáin
Racecourse Road, Roscommon, Co. Roscommon, Ireland.
Tel:- (+353 (0) 90) 6627004, Fax:- (+353 (0) 90) 6627040

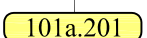


Scheme Key

Project

N5 Ballaghaderreen to Scramoge Road Project

Prepared by: M.F.	Scale: 1:2,500
Checked by: M.K.	Date: Final
Approved by: M.K.	Drawing. No.: RN1411218-15-25425-13



Note:
Townland Boundaries shown have been abstracted from Ordnance Survey Mapping
and may not relate to existing features as surveyed.

Sheet 14 of 25

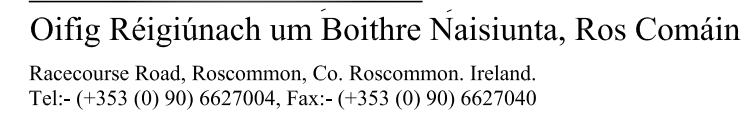


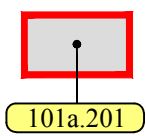
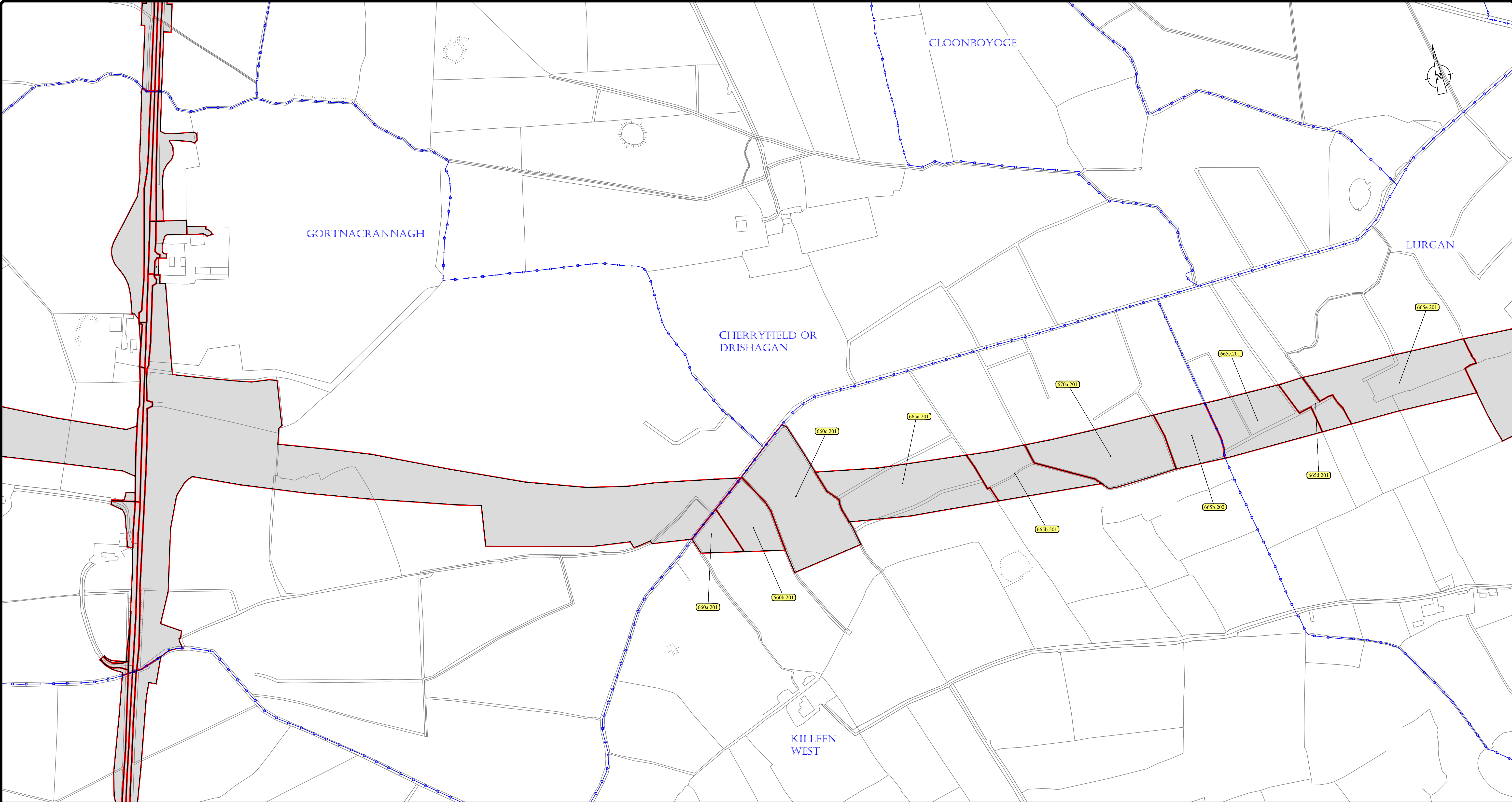
N5 Ballaghaderreen to Scramoge Road Project

Drawing. No.:	RN1411218-15-25425-14
---------------	-----------------------

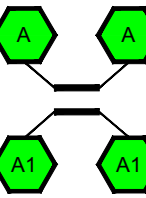
Dated this ____ day of _____ 2017.

Comhairle Contae Ros Comáin
 Áras an Chontae, Roscommon, Co. Roscommon, Ireland.
 Tel:- (+353 (0) 90) 6637100 Fax:- (+353 (0) 90) 6625599





Land other than land consisting of a house or houses unfit for human habitation and not capable of being rendered fit for human habitation at reasonable expense.



Public Right of way to be extinguished as described in the Compulsory Purchase Order Schedule Part II.



Townland Boundary.

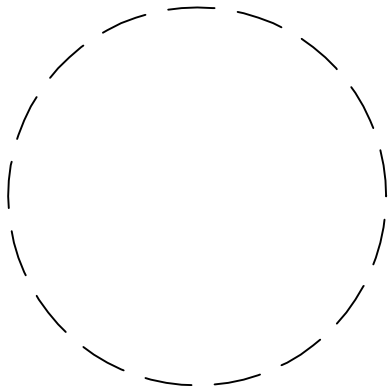
Note:
Townland Boundaries shown have been abstracted from Ordnance Survey Mapping and may not relate to existing features as surveyed.

Roscommon County Council
N5 Ballaghaderreen to Scramoge Road Project
Compulsory Purchase Order (No. 1) 2017 (Roads and Transportation)
Deposit Map
Sheet 15 of 25

The official seal of Roscommon County Council was affixed hereto in the Presence of:

Chief Executive

Nominated Employee



Dated this ____ day of ____ 2017.

Roscommon County Council

Mr. Eugene Cummins, Chief Executive

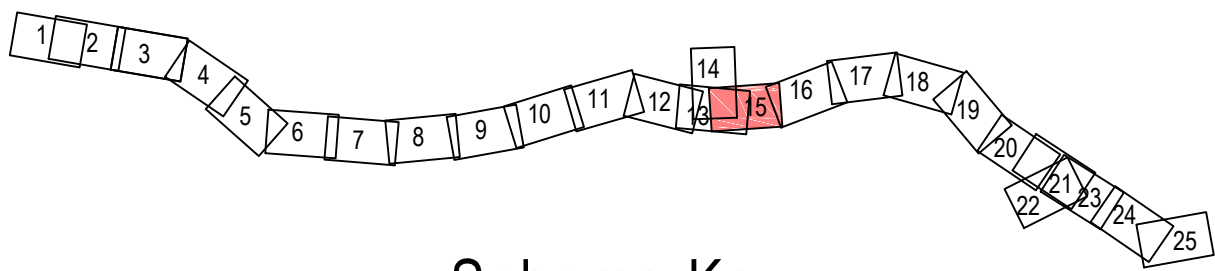
Comhairle Contae Ros Comáin
Ara an Chontae, Roscommon, Co. Roscommon, Ireland.
Tel:- (+353 (0) 90) 6637100 Fax:- (+353 (0) 90) 6625599



Roscommon National Roads Regional Office

Mr. Martin Curley, Senior Engineer

Oifig Réigiúnach um Boithre Naisiunta, Ros Comáin
Racecourse Road, Roscommon, Co. Roscommon, Ireland.
Tel:- (+353 (0) 90) 6627004, Fax:- (+353 (0) 90) 6627040



Scheme Key

Project

N5 Ballaghaderreen to Scramoge Road Project

Prepared by:
M.F.

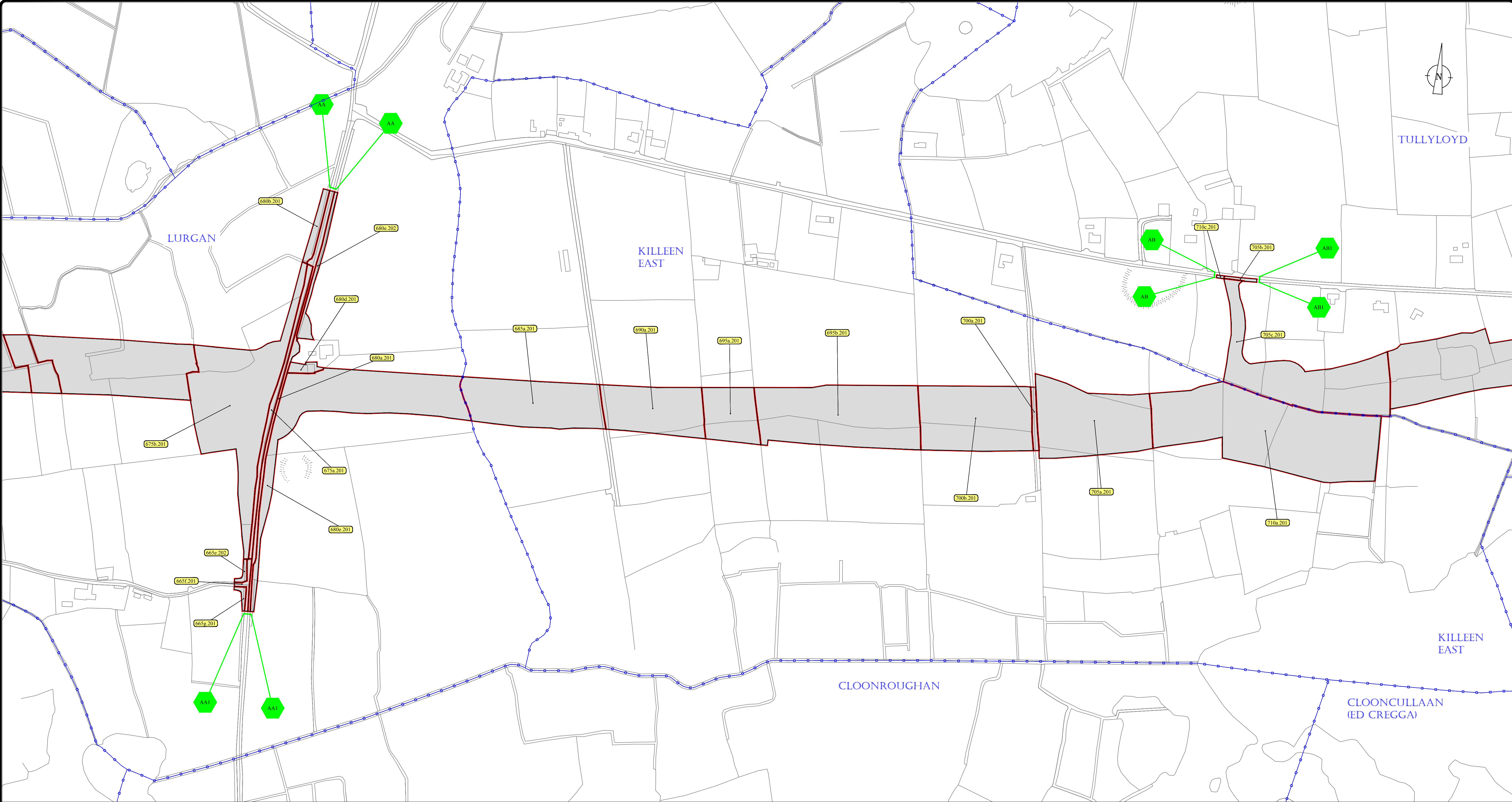
Scale:
1:2,500

Checked by:
M.K.

Version:
Final

Approved by:
M.K.

Drawing No.:
RN1411218-15-25425-15



Land other than land consisting of a house or houses unfit for human habitation and not capable of being rendered fit for human habitation at reasonable expense.

Public Right of way to be extinguished as described in the Compulsory Purchase Order Schedule Part II.

Townland Boundary.

Note:
Townland Boundaries shown have been abstracted from Ordnance Survey Mapping and may not relate to existing features as surveyed.

Roscommon County Council

N5 Ballaghaderreen to Scramoge Road Project

Compulsory Purchase Order (No. 1) 2017 (Roads and Transportation)

Deposit Map

Sheet 16 of 25

The official seal of Roscommon County Council was affixed hereto in the Presence of:

Chief Executive

Nominated Employee

Dated this ____ day of ____ 2017.

Roscommon County Council

Mr. Eugene Cummins, Chief Executive

Comhairle Contae Ros Comáin

Aras an Chontae, Roscommon, Co. Roscommon, Ireland.

Tel:- (+353 (0) 90) 6637100 Fax:- (+353 (0) 90) 6625599

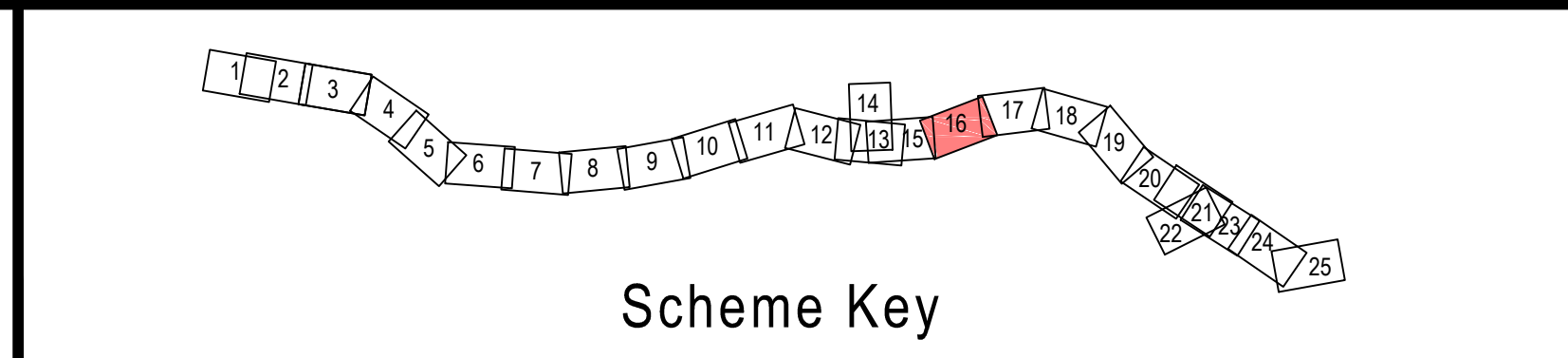
Roscommon National Roads Regional Office

Mr. Martin Curley, Senior Engineer

Oifig Réigiúnach um Boithre Naisiunta, Ros Comáin

Racecourse Road, Roscommon, Co. Roscommon, Ireland.

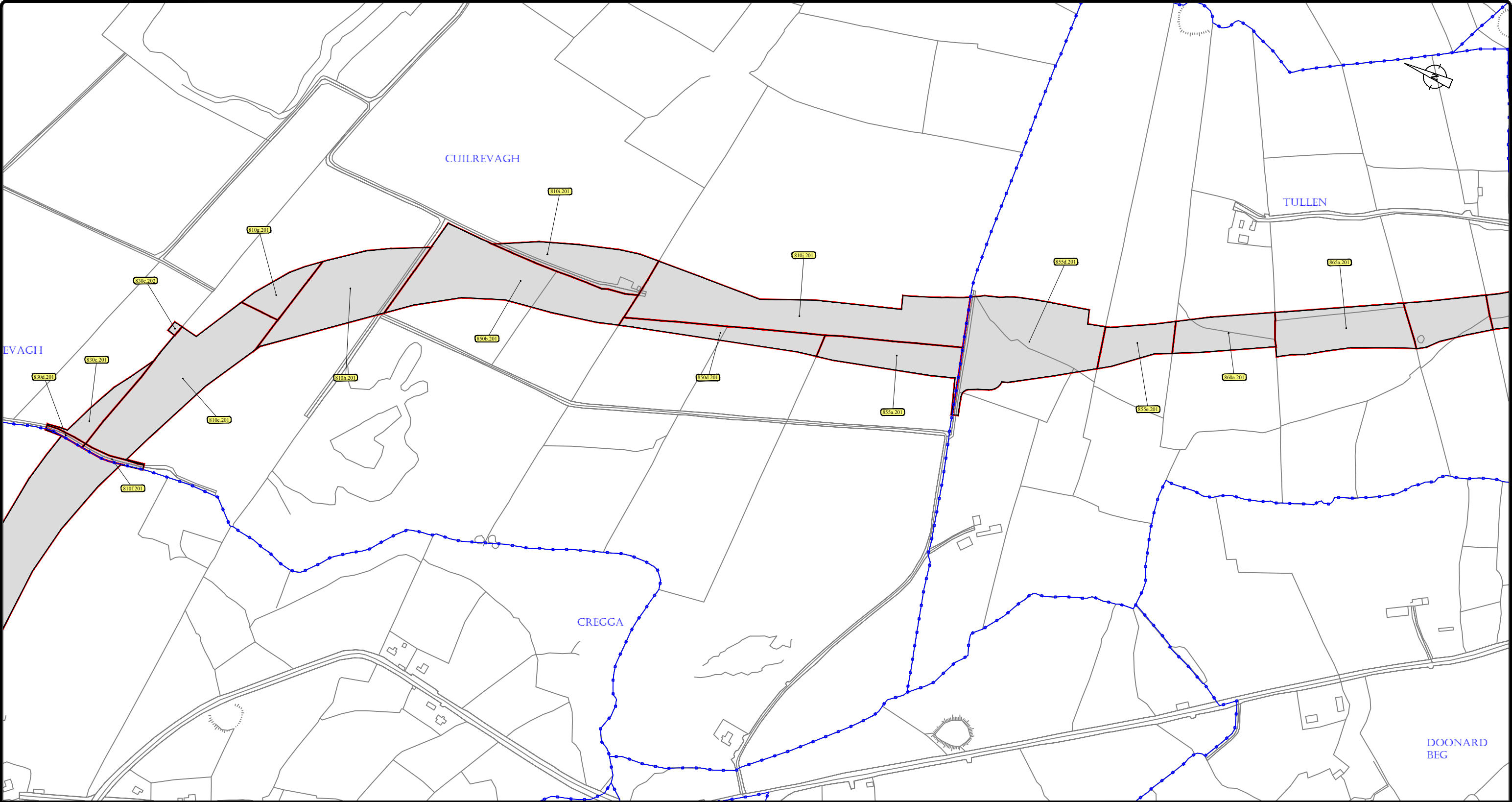
Tel:- (+353 (0) 90) 6627004 Fax:- (+353 (0) 90) 6627040



Project

N5 Ballaghaderreen to Scramoge Road Project

Prepared by: M.F.	Scale: 1:2,500
Checked by: M.K.	Version: Final
Approved by: M.K.	Drawing No.: RN1411218-15-25425-16



Land other than land consisting of a house or houses unfit for human habitation and not capable of being rendered fit for human habitation at reasonable expense.

Public Right of way to be extinguished as described in the Compulsory Purchase Order Schedule Part II.

Townland Boundary.

Note:

Townland Boundaries shown have been abstracted from Ordnance Survey Mapping and may not relate to existing features as surveyed.

Roscommon County Council

N5 Ballaghaderreen to Scramoge Road Project

Compulsory Purchase Order (No. 1) 2017 (Roads and Transportation)

Deposit Map

Sheet 19 of 25

The official seal of Roscommon County Council was affixed hereto in the Presence of:

Chief Executive

Nominated Employee

Dated this ____ day of ____ 2017.

Roscommon County Council

Mr. Eugene Cummins, Chief Executive

Comhairle Contae Ros Comáin

Áras an Chontae, Roscommon, Co. Roscommon, Ireland.

Tel:- (+353 (0) 90) 6637100 Fax:- (+353 (0) 90) 6625599

Roscommon National Roads Regional Office

Mr. Martin Curley, Senior Engineer

Oifig Réigiúnach um Boithre Naisiunta, Ros Comáin

Racecourse Road, Roscommon, Co. Roscommon, Ireland.

Tel:- (+353 (0) 90) 6627004 Fax:- (+353 (0) 90) 6627040

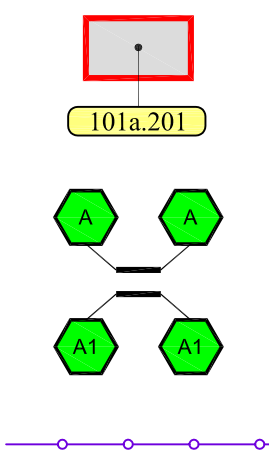
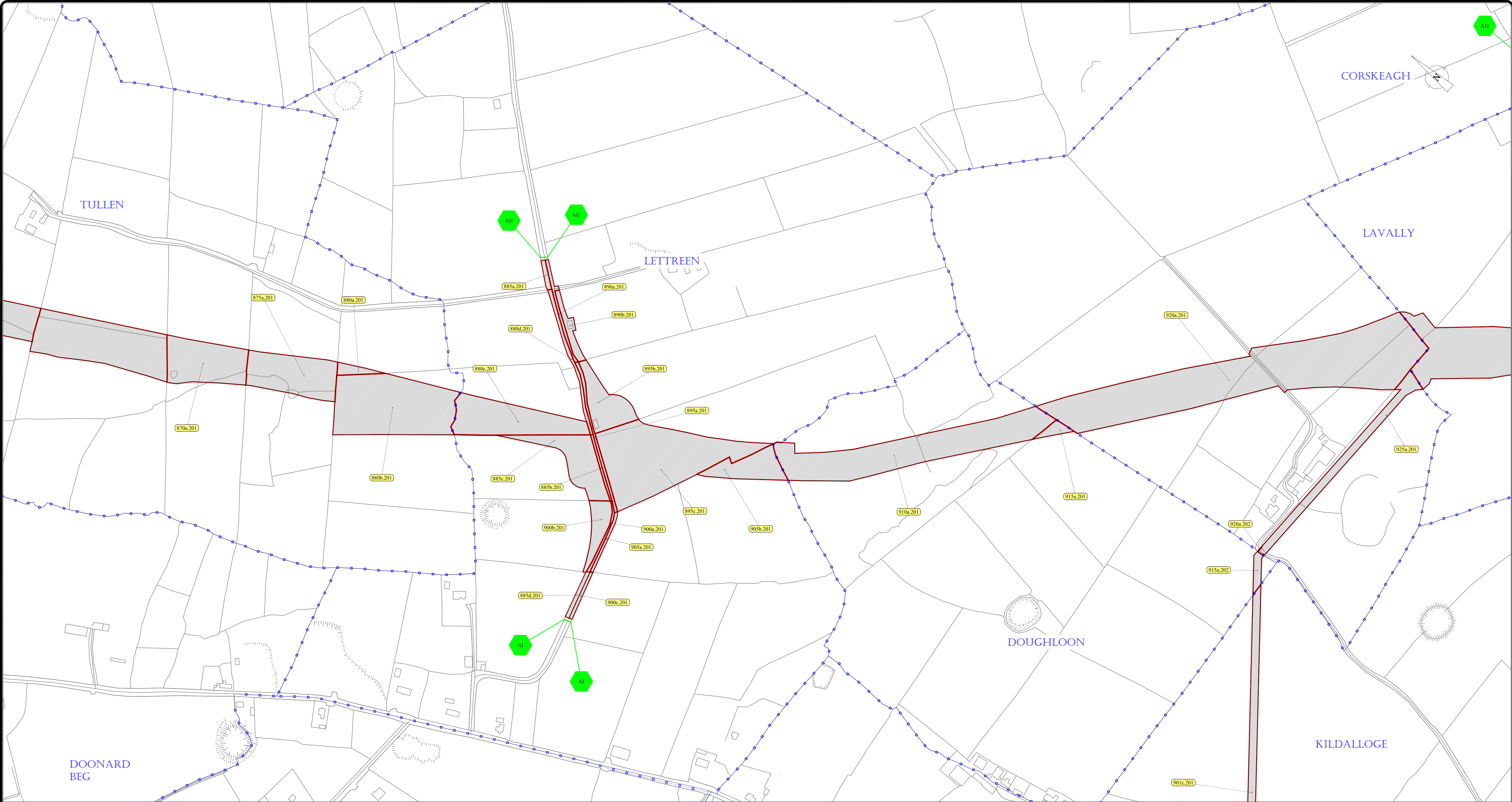
Scheme Key

Project

N5 Ballaghaderreen to Scramoge Road Project

Prepared by:	Scale:
M.F.	1:2,500
Checked by:	Version:
M.K.	Final
Approved by:	Drawing No.:
M.K.	RN1411218-15-25425-19

Dated this ____ day of ____ 2017.



Land other than land consisting of a house or houses unfit for human habitation and not capable of being rendered fit for human habitation at reasonable expense.

Right of way to be extinguished as described in the Compulsory Purchase Order Schedule Part II.

Townland Boundary.

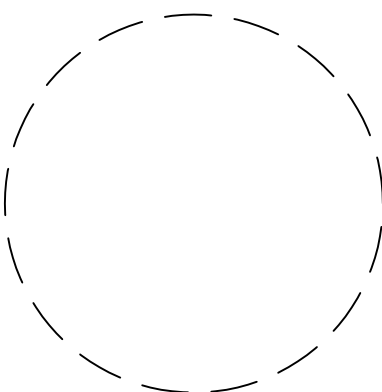
Note:
Townland Boundaries shown have been abstracted from Ordnance Survey Mapping and may not relate to existing features as surveyed.

Roscommon County Council
N5 Ballaghaderreen to Scramoge Road Project
Compulsory Purchase Order (No. 1) 2017 (Roads and Transportation)
Deposit Map
Sheet 20 of 25

The official seal of Roscommon County Council was affixed hereto in the Presence of:

Chief Executive

Nominated Employee

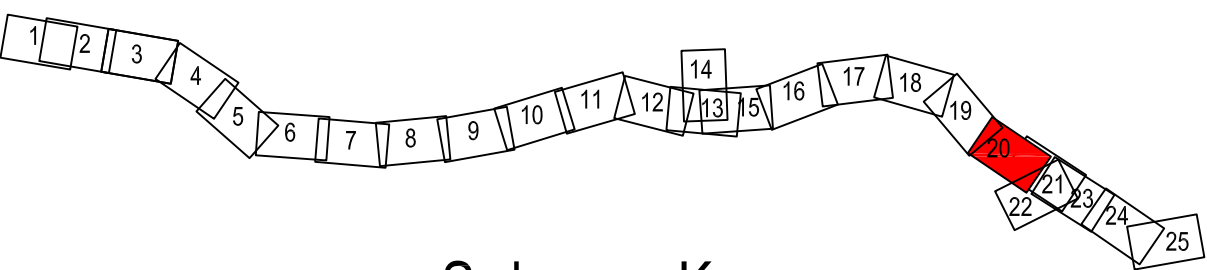


Dated this ____ day of _____ 2017.

Roscommon County Council
Mr. Eugene Cummins, Chief Executive
Comhairle Contae Ros Comáin
Araas an Chontae, Roscommon, Co. Roscommon, Ireland.
Tel:- (+353 (0) 90) 6637100 Fax:- (+353 (0) 90) 6625599



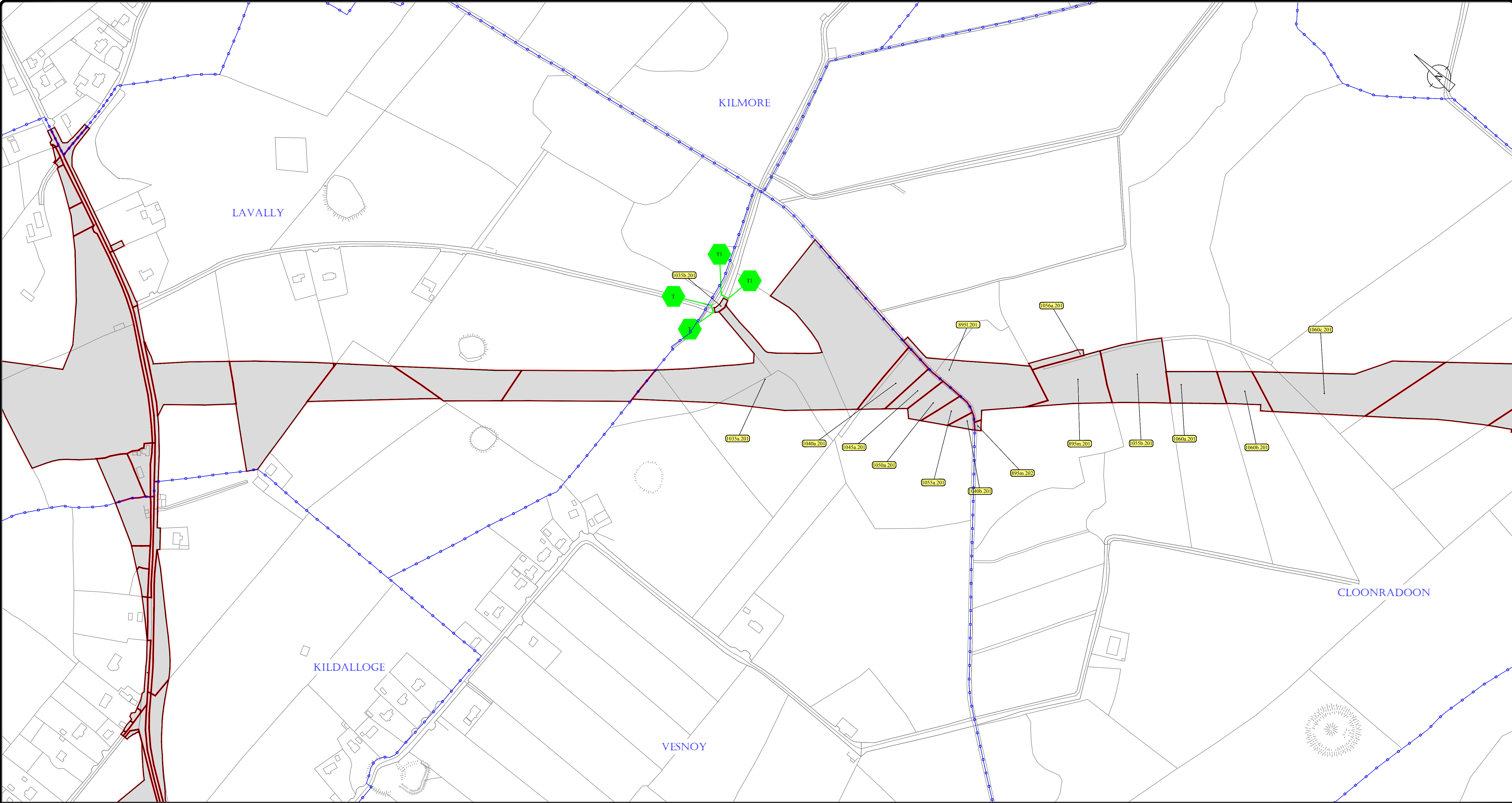
Roscommon National Roads Regional Office
Mr. Martin Curley, Senior Engineer
Oifig Réigiúnach um Boithre Naisiunta, Ros Comáin
Racecourse Road, Roscommon, Co. Roscommon, Ireland.
Tel:- (+353 (0) 90) 6627004, Fax:- (+353 (0) 90) 6627040




Scheme Key


Project
N5 Ballaghaderreen to Scramoge Road Project

Prepared by: M.F.	Scale: 1:2,500
Checked by: M.K.	Date: Final
Approved by: M.K.	Drawing. No.: RN1411218-15-25425-20





101a.201

Land other than land consisting of a house or houses unfit for human habitation and not capable of being rendered fit for human habitation at reasonable expense.


A1

Public Right of way to be extinguished as described in the Compulsory Purchase Order Schedule Part II.



Townland Boundary.

Note:
Townland Boundaries shown have been abstracted from Ordnance Survey Mapping and may not relate to existing features as surveyed.

Roscommon County Council

N5 Ballaghaderreen to Scramoge Road Project

Compulsory Purchase Order (No. 1) 2017 (Roads and Transportation)


Deposit Map

Sheet 23 of 25

The official seal of Roscommon County Council was affixed hereto in the Presence of:

Chief Executive

Nominated Employee



Dated this ____ day of ____ 2017.

Roscommon County Council

Mr. Eugene Cummins, Chief Executive

Comhairle Contae Ros Comáin
Ara na Chontae, Roscommon, Co. Roscommon, Ireland.
Tel:- (+353 (0) 90) 6637100 Fax:- (+353 (0) 90) 6625599




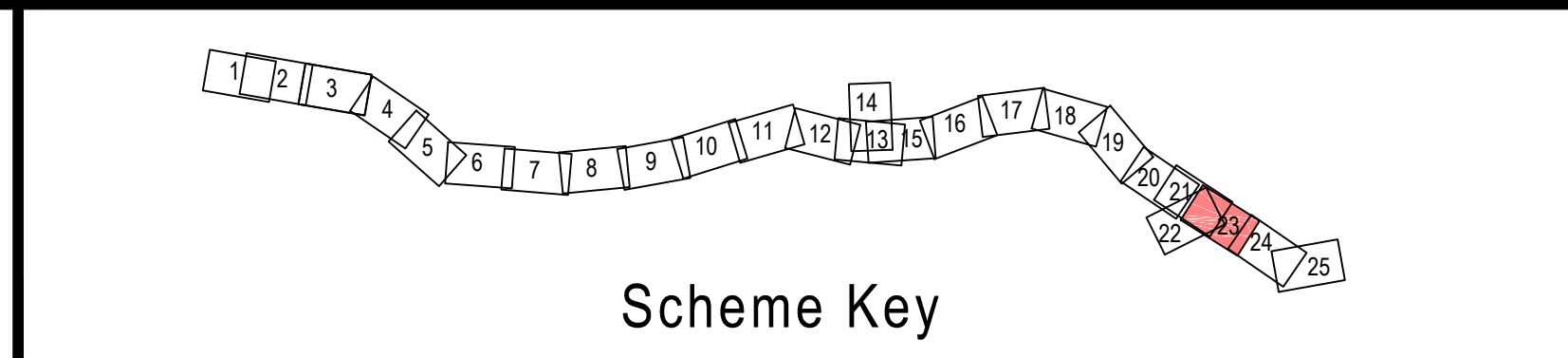
Comhairle Contae Ros Comáin
Roscommon County Council

Roscommon National Roads Regional Office

Mr. Martin Curley, Senior Engineer

Oifig Réigiúnach um Boithre Naisiunta, Ros Comáin
Racecourse Road, Roscommon, Co. Roscommon, Ireland.
Tel:- (+353 (0) 90) 6627004 Fax:- (+353 (0) 90) 6627040



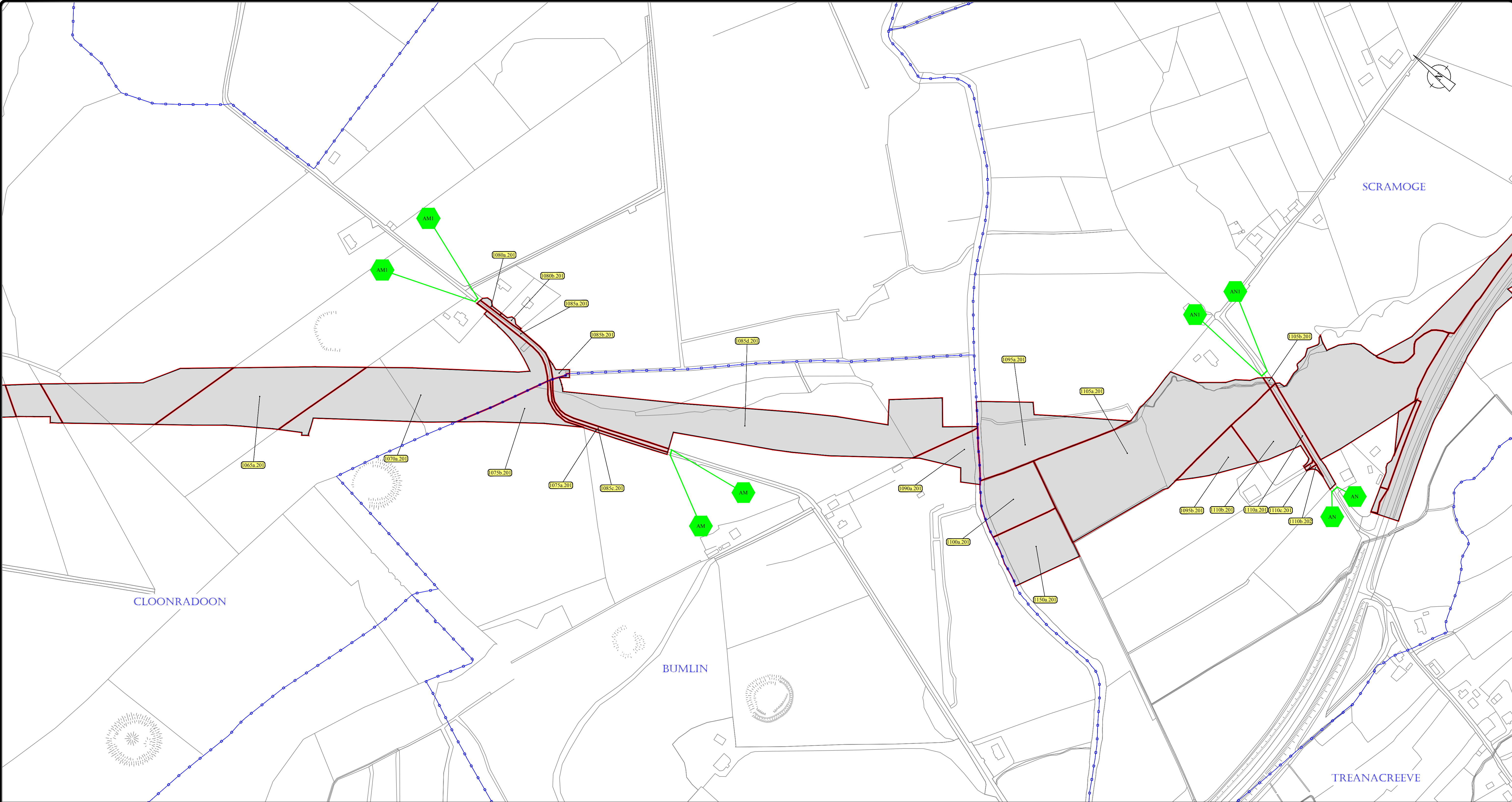


Project

N5 Ballaghaderreen to Scramoge Road Project

Prepared by: M.F.	Scale: 1:2,500
Checked by: M.K.	Version: Final
Approved by: M.K.	Drawing. No.: RN1411218-15-25425-23

Dated this ____ day of ____ 2017.



Land other than land consisting of a house or houses unfit for human habitation and not capable of being rendered fit for human habitation at reasonable expense.

Public Right of way to be extinguished as described in the Compulsory Purchase Order Schedule Part II.

Townland Boundary.

Note:
Townland Boundaries shown have been abstracted from Ordnance Survey Mapping and may not relate to existing features as surveyed.

Roscommon County Council

N5 Ballaghaderreen to Scramoge Road Project

Compulsory Purchase Order (No. 1) 2017 (Roads and Transportation)

Deposit Map

Sheet 24 of 25

The official seal of Roscommon County Council was affixed hereto in the Presence of:

Chief Executive

Nominated Employee

Dated this ____ day of ____ 2017.

Roscommon County Council

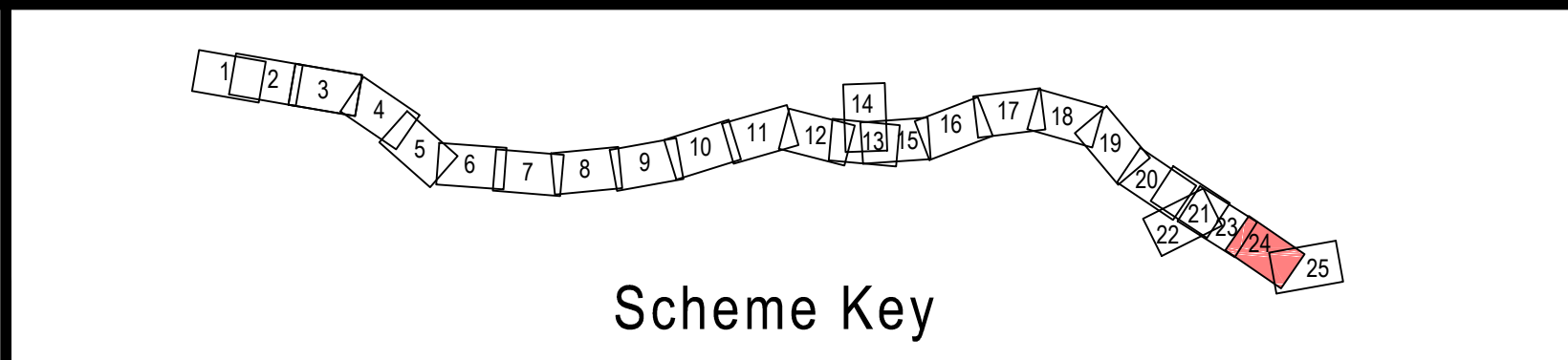
Mr. Eugene Cummins, Chief Executive

Comhairle Contae Ros Comáin
Ara an Chontae, Roscommon, Co. Roscommon, Ireland.
Tel:- (+353 (0) 90) 6637100 Fax:- (+353 (0) 90) 6625599

Roscommon National Roads Regional Office

Mr. Martin Curley, Senior Engineer

Oifig Réigiúnach um Boithre Naisiunta, Ros Comáin
Racecourse Road, Roscommon, Co. Roscommon, Ireland.
Tel:- (+353 (0) 90) 6627004, Fax:- (+353 (0) 90) 6627040



Project

N5 Ballaghaderreen to Scramoge Road Project

Prepared by: M.F.	Scale: 1:2,500
Checked by: M.K.	Version: Final
Approved by: M.K.	Drawing. No.: RN1411218-15-25425-24

