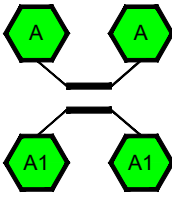

  
101a.201

Land other than land consisting of a house or houses unfit for human habitation and not capable of being rendered fit for human habitation at reasonable expense.



Public Right of way to be extinguished as described in the Compulsory Purchase Order Schedule Part II.



Townland Boundary.

Note:  
Townland Boundaries shown have been abstracted from Ordnance Survey Mapping and may not relate to existing features as surveyed.

Roscommon County Council

N5 Ballaghaderreen to Scramoge Road Project

Compulsory Purchase Order (No. 1) 2017 (Roads and Transportation)


Deposit Map

Sheet 19 of 25

The official seal of Roscommon County Council was affixed hereto in the Presence of:

Chief Executive

Nominated Employee



Dated this \_\_\_\_ day of \_\_\_\_ 2017.

Roscommon County Council

Mr. Eugene Cummins, Chief Executive


Comhairle Contae Ros Comáin  
Anas an Chontae, Roscommon, Co. Roscommon, Ireland.  
Tel:- (+353 (0) 90) 6637100 Fax:- (+353 (0) 90) 6625599

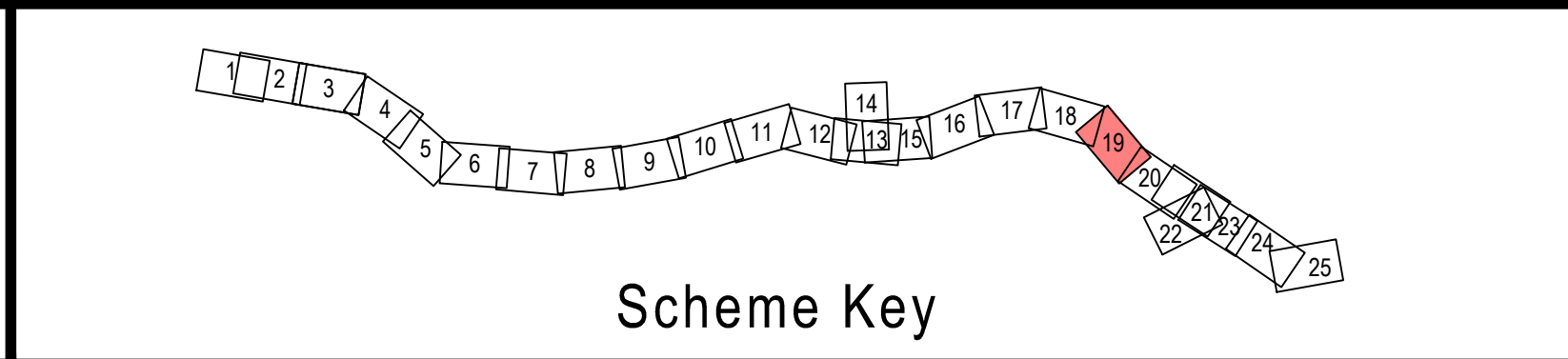


Roscommon National Roads Regional Office

Mr. Martin Curley, Senior Engineer

Oifig Réigiúnach um Boithre Naisiunta, Ros Comáin  
Racecourse Road, Roscommon, Co. Roscommon, Ireland.  
Tel:- (+353 (0) 90) 6627004 Fax:- (+353 (0) 90) 6627040





Project

N5 Ballaghaderreen to Scramoge Road Project

Prepared by: M.F.	Scale: 1:2,500
Checked by: M.K.	Version: Final - ABP Confirmed
Approved by: M.K.	Drawing. No.: RN1411218-15-25425-19

Dated this \_\_\_\_ day of \_\_\_\_ 2017.