

*Roscommon County Council
Comhairle Chontae Ros Comáin*



*County of Roscommon
Special Speed Limit
Bye-Laws 2007*

**COUNTY OF ROSCOMMON
SPECIAL SPEED LIMIT BYE-LAWS 2007.**

INTRODUCTION	2
TOWNS AND VILLAGES INDEX	4
SCHEDULE 1.....	6
SCHEDULE 2.....	25
SCHEDULE 3.....	35
SCHEDULE 4.....	36

INTRODUCTION

Roscommon County Council in exercise of the powers conferred on them by section 9 of the Road Traffic Act 2004 (No. 44 of 2004), and with the consent of the National Roads Authority, in respect of special speed limits on national roads, hereby makes the following bye-laws in respect of the area comprising the administrative area of the County of Roscommon.

Citation

These bye-laws may be cited as County of Roscommon Special Speed Limit Bye-Laws, 2007.

Commencement

These bye-laws shall come into operation on the **1st day of October 2007**.

Interpretation

In these bye-laws:

“the Act of 1993” means the Roads Act 1993 (No. 14 of 1993);

“the Act of 2001” means the Local Government Act 2001 (No.37 of 2001);

“the Act of 2004” means the Road Traffic Act 2004 (No. 44 of 2004);

“built-up area” has the meaning assigned to it by the Act of 2004;

“built-up area speed limit” has the meaning assigned to it by Section 5 of the Act of 2004;

“distance” means distance measured along the centre line of the road;

“national road” has the meaning assigned to it by the Act of 1993;

“regional road” has the meaning assigned to it by the Act of 1993;

“road” means a public road as defined in the Act of 1993.

“special speed limits” have the meaning assigned to them by Section 9 of the Act of 2004

Schedules

First Schedule

A special speed limit of 50km/h shall be the speed limit for mechanically propelled vehicles on roads specified in the First Schedule to these bye-laws.

Second Schedule

A special speed limit of 60 km/h shall be the speed limit for mechanically propelled vehicles on roads specified in the Second Schedule to these bye-laws.

Third Schedule

A special speed limit of 80 km/h shall be the speed limit for mechanically propelled vehicles on roads specified in the Third Schedule to these bye-laws.

Fourth Schedule

A special speed limit of 100 km/h shall be the speed limit for mechanically propelled vehicles on roads specified in the Fourth Schedule to these bye-laws.

Exceptions:

There shall be excepted from the special speed limits prescribed in the schedules to these Bye-Laws and from the built-up area speed limit the following:-

- (a) ambulances;
- (b) fire brigade vehicles, and
- (c) vehicles used by members of An Garda Síochána in the performance of their duties as such members.

Revocations

The Road Traffic (Speed Limits) County Roscommon Bye-Laws, 1998 and the Road Traffic (Speed Limits) County Roscommon Bye-Laws, 2002, are hereby revoked with effect from the **1st day of October 2007.**

TOWNS AND VILLAGES INDEX

<u>No.</u>	<u>Place name</u>	<u>Page No. for each Speed Limit</u>				<u>Drawing No.</u>
		50 km/h	60 km/h	80 km/h	100 km/h	
A						
1	Arigna	6	-	-	-01
2	Athleague.....	6	25	-	-02
3	Athlone Environs.....	7	25	35	3603A-03D
B						
4	Ballaghadereen.....	8	26	-	-04
5	Ballinameen.....	9	-	-	-05
6	Ballinasloe.....	9	27	-	-06
7	Ballinlough.....	9	27	-	-07
8	Ballintober.....	10	-	-	-08
9	Ballyfarnon.....	10	27	-	-09
10	Ballyforan.....	10	-	-	-10
11	Ballyleague.....	11	28	-	-11
12	Bellanagare.....	11	28	-	-12
13	Boyle.....	12	28	35	3613
14	Brideswell.....	12	-	-	-14
C						
15	Ck-on-Sh. Environs (Cortober)...	12	29	-	-15
16	Castlecoote.....	13	-	-	-16
17	Castleplunket.....	13	-	-	-17
18	Castlerea.....	13	29	35	-18A-18B
19	Cloonfad.....	14	30	-	-19
20	Cloontuskert.....	14	-	-	-20
21	Cootehall.....	15	-	-	-21
22	Croghan.....	15	30	-	-22
23	Curraghboy.....	15	-	-	-23
D						
24	Dangan	16	-	-	-24
25	Drumsna.....	16	-	-	-25
26	Dysart.....	16	-	-	-26
E						
27	Elphin.....	16	30	-	-27
F						
28	Four Roads.....	16	-	-	-28
29	Frenchpark.....	16	30	-	-29

		<u>Page No.</u>				<u>Drawing No.</u>
		50 km/h	60 km/h	80 km/h	100 km/h	
H						
30 Hillstreet	17	-	-	-	-30
K						
31 Keadue.....	18	31	-	-	-31
32 Kiltewan	18	-	-	-	-32
33 Knockcroghery.....	18	31	-	-	-33
34 Knockvicar	18	-	-	-	-34
L						
35 Lecarrow.....	19	-	-	-	-35
36 Lisacul.....	19	31	-	-	-36
37 Loughglynn.....	19	32	-	-	-37
M						
38 Moore	19	-	-	-	-38
39 Mount Talbot	-	32	-	-	-39
P						
40 Portrunny.....	20	-	-	-	-40
R						
41 Rahara	19	-	-	-	-41
42 Roosky.....	20	32	-	-	-42
43 Roscommon.....	20	32	35	-	-43
S						
44 Scramoge	21	-	-	-	-44
45 Shannonbridge.....	22	-	-	-	-45
46 Strokestown.....	22	34	-	-	-46
T						
47 Taughmaconnell	23	-	-	-	-47
48 Termonbarry.....	23	34	-	-	-48
49 Trien.....	23	-	-	-	-49
50 Tulsk.....	23	34	-	-	-50
W						
51 Whitehall	24	-	-	-	-51

SCHEDULE 1

Roads to which a special limit of 50km/h applies.

1. The following roads at Arigna:-

- a) The Local road, L1001 between a point 19m west of its junction with L1002 (to Knockadryan townland) to a point 634m north west of its junction with L5010
- b) The Local road, L5003 for a distance of 47m north of its junction with L5009.
- c) The Local road, L5009 from its junction with the L5010 to a point 268m north-west of its junction with L5003.
- d) The Local road, L5010 between a point 20m south-west of its junction with L5006.
- e) The Local road, L5006 for a distance of 320m south of its junction with L5010.
- f) Road linking L5009 and L5010 (Link Road 1).
- g) Road linking L5010 and L1001 (Link Road 2).
- h) The Local road L10013 (St Ronan's Park estate).

2. The following roads at Athleague:-

- a) The Roscommon-Galway road (N63) between a point 233 metres north-east of its junction with the Athlone road (R362) and a point 59 metres south of its junction with the Castlecoote road (R362)
- b) The Athlone road (R362) for a distance of 220 metres from its junction with the Roscommon-Galway road (N63).
- c) The Castlecoote road (R362) for a distance of 355 metres from its junction with the Roscommon-Galway road (N63).
- d) The Rookwood road (L7500) for a distance of 37 metres from its junction with the Castlecoote road (R362).
- e) The Scardaun Road (L1813) for a distance of 321m from its junction with Roscommon-Galway road (N63).

3. The following roads at Athlone Environs:-

- a) The Local road L20201 (The Rise), to a point 30m from its junction with the N61.
- b) The Hudson Bay Road (L2020) to a point 30m from its junction with Roscommon Road (N61)
- c) The Local road, L2021, between a point 30m from its junction with the N61 (north end), to a point 30m from its junction with the N61, (south end).
- d) The Local roads, L20211 and L20212
- e) The Local road, L7635 (The Berries), to a point 30m from its junction with the N61.
- f) The Local road, L75351 (Sycamore Drive), to a point 30m from its junction with the N61.
- g) The Roscommon road (N61) for a distance of 490 metres north-west of the point where the Athlone Urban District boundary intersects the north-eastern side of the road.
- h) All slip roads connecting the new Tuam road (R362) and the Roscommon Road (N61) to the (N6), named as follows: N6-0, N6-1, N6-2, N6-3, N6-4, N6-5 N6-6 and N6-7.
- i) The local roads:- L76402, L76404 (Oakdale Housing Estate) in the townland of Monksland.
- j) The local road L76401 in the townland of Monksland.
- k) The local road L7640 (St. Coman's Park) in the townland of Monksland.
- l) The old Tuam road (L2047) to a point 37m from its junction with the new Tuam Road, (R362).
- m) The following roads in townland of Monksland :- L76371, L76379, L76378, L76377, L7637, L7638, L76381, L76382, L76372, L76375, L76374, L76376, L76395, L76394, L76393, L7639, L76391, L76392
- n) The new Tuam road (R362) from a point 55 metres north-west of its junction with the Monksland Industrial Estate road (L2048) to a point where the Athlone Urban District boundary intersects the northwestern side of the road.
- o) The local roads L7608 and L76081 (Daneshill Estate)
- p) Monksland Industrial Estate road (L7584) from its junction with the new Tuam road (R362)

- q) The Cuileen Road (L75841) from its junction with the Monksland Industrial Estate Road (L7584).
- r) The Drum road (L2027) from a point 19m from its junction with the Ballinasloe road (N6) to a point 371 metres, west of said junction.
- s) The local road L20273 between a point 30m east of junction with N6 to a point 290m east of said junction.
- t) The local road L20479 (Crannagh Estate).

4. The following roads at Ballaghaderreen:-

All roads in the area enclosed by a line commencing at a point on the Frenchpark road (N5) 300 metres south-east of its junction with Marian Road and drawn thence in straight lines successively to the following points:-

- a) A point on the Aughalustia road (L1231) 100 metres south-east of its junction with Circular Road.
- b) A point on the Castlerea road (R293) 285m from its junction with Main Street (R293).
- c) A point on the local road L5512 for a distance of 96 metres from its junction with the Convent road (L1209)
- d) A point on the Convent road (L1209) to a point 110 metres from its junction with the L5512.
- e) A point on the local road L5669 for a distance of 261 metres from its junction with the Convent road (L1209)
- f) A point on the Poolboy Road, (L1205) 366m from its junction with the N5
- g) A point on the Charlestown Road (N5) 100 metres north-west of its junction with the Pollboy Road.
- h) A point on the Boherbee road (L1203) 645 metres from its junction with Pound Street, R293.
- i) A point on the local road L56702 475m north of its junction with the R293 Sligo road.
- j) A point on the Sligo road (R293) 780m northeast of it's junction with the Boherbee Road (L1203)

And from the last mentioned point in a straight line to the commencement point on the Frenchpark road.

5. The following roads at Ballinameen:-

- a) The Frenchpark-Carrick-on-Shannon road (R370) between a point 336 metres west of its junction with the Elphin-Boyle road (L1216/L1023) and a point 366 metres east of the said junction.
- b) The Elphin-Boyle road (L1216/L1023) between a point 397 metres north of Ballinameen crossroads and a point 335 metres south of the said crossroads.
- c) The Old School road (L10236) for a distance of 92 metres from its junction with the Elphin- Boyle road (L1216/L1023).

6. The following roads at Ballinasloe:-

- a) The L-2042 road from a point 27m from its junction with the Shannonbridge road (R357) to a point 22 metres south of its junction with the Athlone-Ballinasloe road (N6).

7. The following roads at Ballinlough:-

- a) The Castlerea-Ballyhaunis road (N60) between a point 337 metres east of its junction with the Carraghs road (L1608) and a point 322 metres north-west of its junction with the Station Road (L1243).
- b) The Station Road (L1243).for a distance of 235 metres from its junction with the Castlerea-Ballyhaunis road (N60).
- c) Glynn Street and its continuation as the Williamstown Road (L1603) for a distance of 410 metres from its junction with the Castlerea-Ballyhaunis road (N60).
- d) The Garranlahan road (L1602) for a distance of 220 metres from its junction with the Williamstown road (L1603).
- e) The local road L6576 for a distance of 105 metres from its junction with the Castlerea-Ballyhaunis road (N60).
- f) The Carragh's Rd (L1608) for a distance of 220m from its junction with the Castlerea-Ballyhaunis road (N60).
- g) The local road L7561 for a distance of 200 metres from its junction with the Ballyhaunis Road (N60).

8. The following roads at Ballintober:-

- a) The Ballymoe road (R367) for a distance of 411 metres from its junction with the Roscommon-Castlerea road (L1635/L1612).
- b) The Castleplunkett road (R367) for a distance of 549 metres from its junction with the Roscommon-Castlerea road (L1635/L1612).
- c) The Roscommon-Castlerea (via Rosmeen) (L1635/L1612) road between a point 337 metres south-east of its junction with the Ballymoe road (R367) and a point 229 metres west of its junction with the Carrowmore road (L1640).
- d) The Carrowmore road (L1640) for a distance of 123 metres from its junction with the Roscommon-Castlerea road (L1635/L1612).
- e) The local road L16351 for a distance of 190 metres from its junction with the Ballymoe-Castleplunkett road (R367).

9. The following roads at Ballyfarnon:-

- a) The Sligo-Keadue R284 road between a point 73metres north-west of its junction with the Boyle road (L1006) and a point 234 metres north-east of its junction with the Derreendooley road (LP 1008).
- b) The Gubberrudda road (L1005) for a distance of 448 metres from its junction with the Sligo - Keadue road R284.
- c) The Square.
- d) The Boyle Road L1006 for a distance of 370m from its junction with the R284, Sligo Road.
- e) L10061 for a distance of 255 metres from its junction with L1006.
- f) The Derreendooley Road (L1008) for a distance of 57 metres from its junction with the Sligo-Keadue (R284) road.

10. The following roads at Ballyforan:-

- a) The Athlone-Tuam road (R363) between a point 55 metres east of its junction with the L7524 road and a point 64 metres northeast of its junction with the Derreen road(L75313).
- b) The L7524 road for a distance of 83 metres from its junction with the Athlone-Tuam road (R363).

- c) The Feevagh road (L2028) for a distance of 83 metres from its junction with the Athlone- Tuam road (R363).
- d) The Four Roads road (L2014) for a distance of 288 metres from its junction with the Athlone-Tuam road (R363). (No proposed change, error in location on ground)
- e) The roads on the west and north sides of the Fair Green (L7531).
- f) The roads in the housing estates (Ashbrook Avenue and Hawthorn Drive).

11. The following roads at Ballyleague:-

- a) The Roscommon-Longford road (N63) for a distance of 1068 metres from the Roscommon-Longford county boundary at Lanesborough Bridge.
- b) The Scramoge road (R371) for a distance of 602 metres from its junction with the Roscommon-Longford road (N63).
- c) The roads serving Shannon Heights and Lough Ree Park, (L61137, L61138 and L61139).
- d) The Cloonmustra road, (L6113) for a distance of 58 metres from its junction with Scramoge road (R371).

12. The following roads at Bellanagare:-

- a) The Frenchpark-Tulsk road (N5) between a point 275 metres north-east of its junction with the Hermitage road (L5640) and a point 314 metres south-east of its junction with the Castlerea road (L1221).
- b) The Ballaghcullia (L56412) road for a distance of 92 metres from its junction with the Frenchpark-Tulsk road. (N5)
- c) The Knockroe road (L56402) for a distance of 279 metres from its junction with the Frenchpark-Tulsk road (N5).
- d) The Drummin road (L56422) for a distance of 441 metres from its junction with the Frenchpark -Tulsk road (N5).
- e) The Castlerea road, (L1221), for a distance of 292 metres from its junction with the Frenchpark -Tulsk road. (N5)
- f) The Hermitage road, (L5640), for a distance of 92 metres from its junction with the Frenchpark- Tulsk road. (N5)

13. The following road at Boyle:-

- a) A point on the Abbeytown road, 150m east of its junction with Maple Drive to its intersection with the town boundary.
- b) A point on Maple Drive 49m east of its intersection with the town boundary.
- c) A point on the Frenchpark road, (R361), 244m west of its junction with the Roscommon road, N61, to its intersection with the Boyle Town Boundary.
- d) A point on the Roscommon road, (N61), 121m southeast of its junction with the Frenchpark road, (R361), to its intersection with the Boyle Town Boundary.

Note:

The remainder of the 50 km/h speed limits in the town of Boyle are within the town boundary and are accordingly built up area speed limits.

14. The following roads at Brideswell:-

- a) The Athlone-Ballyforan road R363 between a point 560 metres southeast of its junction with the Taughmaconnell road (L2024) and a point 55 metres northwest of the said junction.
- b) The link road between the Athlone-Ballyforan road (R363) and the Curraghboy road (L2023).
- c) The Curraghboy road (L2023) from its junction with the Athlone-Ballyforan road (R363) to a point 230 metres north of its junction with the link road.
- d) The Taughmaconnell road (L2024) for a distance of 33 metres from its junction with the Athlone-Ballyforan road (R363).

15. The following roads at Carrick-on-Shannon Environs (Cortober):-

- a) Beirne's Lane (L5081), L50801, Cortober Hill (L5080), Liberty Hill (L5080).
- b) The Sligo-Longford road (N4) from the Roscommon-Leitrim county boundary at Carrick-on-Shannon Bridge to a point 16m west of its junction with Local road, L50784.
- c) The Elphin road (R368) for a distance of 1238 metres from its junction with the Sligo-Longford road (N4).
- d) The Croghan road (R370) for a distance of 777m west of its junction with the Elphin road.
- e) The link road between the Elphin road (R368) and the Croghan road (R370).

- f) The L50784 from its junction with the Sligo Road N4.

16. The following roads at Castlecoote:-

- a) The Roscommon-Creggs road (R366) between a point 476 metres south-west of its junction with the Donamon road (L1819) and a point 456 metres north-east of the said junction.
- b) The Donamon road (L1819) for a distance of 273 metres from its junction with the Roscommon – Creggs road, (R366).
- c) The local road L18192 for a distance of 32m from its junction with the Donamon Road (L1819).
- d) The local road L7025 for a distance of 67m from its junction with the Roscommon-Creggs road (R366).

17. The following roads at Castleplunkett:-

- a) The Castlerea road (R377) for a distance of 326 metres from its junction with the Ballintober-Tulsk road (R367).
- b) The Ballintober-Tulsk road (R367) between a point 272 metres north-east of its junction with the Castlerea road (R377) and a point 262 metres south-west of the said junction.

18. The following roads at Castlerea:-

All roads enclosed by a line commencing at a point on the R377, Ballintober Road 170 metres west of its junction with the Longford road, L6645 and drawn hence in straight lines successively to the following points.

- a) To a point on the Roscommon road, (N60), 224 metres south-west of its junction with Church Rd.
- b) To a point on the Williamstown road, 1105 metres from its junction with the Ballinlough road, (N60).
- c) To a point on the local road (L6515), 35 metres from its junction with the Williamstown road, (R361).
- d) To a point on the Ballinlough road (N60) 77 metres south-west of its junction with Kilkelly Rd (L1242).

- e) To a point on the Kilkelly road, L1242, 50 metres from of its junction with the Ballinlough road.
- f) To a point on the Local road L6554, 260 metres from its junction with the Ballinlough road.
- g) To a point on the Ballindrumlea road, R361, 905 metres from its junction with N60, main street.
- h) To a point on the Termon road, (L1616), 700 metres from its junction with the Ballindrumlea road (R361).
- i) To a point on the Local Road L6551, 17 metres south of its junction with Termon Road (L1616).
- j) To a point on the local road L6554 in the Demense townland for a distance of 796 metres from its junction with the Ballindrumlea road (R361).

And from the last mentioned point in a straight line to the commencement point on the Ballintober road (R377).

19. The following roads at Cloonfad:-

- a) The Ballyhaunis-Dunmore road (N83) between a point 323 metres north of its junction with the Claremorris-Williamstown road (R327) and a point 500 metres south of the said junction.
- b) The Cloonfad West road (L6614) for a distance of 355 metres from its junction with the Ballyhaunis-Dunmore road (N83).
- c) The Claremorris-Williamstown road (R327) between a point 289 metres west of its junction with the Ballyhaunis-Dunmore road (N83) and a point 138 metres east of the said junction.

20. The following road at Cloontuskert:-

- a) The Scramoge-Ballyleague road between a point 75 metres southeast of its junction with the local road, (LT 61004) and a point 613 metres southeast of the said junction.
- b) The Local road L61125 (Abbey Housing Estate).
- c) The local road L61124 from its junction with the Ballyleague-Scramoge Road (R371).
- d) The local road L61005 for a distance of 69m from its junction with the Ballyleague-Scramoge Road (R371).

21. The following roads at Cootehall:-

- a) The Knockvicar road (L1017) for a distance of 107 metres from its junction with the Keadue road (L1015).
- b) The Keadue-Ardcarne road (L1015) between a point 309 metres north of its junction with the Knockvicar road (L1017) and a point 510 metres south of its junction with the Oakport Lough road (L10155).
- c) The Battlebridge road (L1016) for a distance of 192 metres east of its junction with the Carrick-on-Shannon road (L1018).
- d) The Carrick-on-Shannon road (L1018) road from its junction with the Ardcarne-Keadew Raod (L1015) to a point 150 metres south-east of its junction with the Battlebridge road.
- e) The road linking the Ardcarne-Keadue Road(L1015) with the Carrick-on-Shannon Road (L1018)
- f) The Oakport Lough road (L10155)
- g) The Bawn road (L10153).

22. The following roads at Croghan:-

- a) The Boyle-Elphin road (L1403) between a point 279 metres north of its junction with the Carrick-on-Shannon road (L1028) and a point 285 metres south of its junction with the Presbytery road (L50954).
- b) The Killappoge road (L1028) for a distance of 509 metres from its junction with the Boyle-Elphin road (L1403).
- c) The Presbytery road (L50954) for a distance of 312 metres from its junction with the Boyle Elphin road.

23. The following roads at Curraghboy:-

- a) The Four Roads road (L2013) for a distance of 70 metres northwest of its junction with the Roscommon road (R362)
- b) The Kiltoom road (L2018) for a distance of 279 metres from its junction with the Athlone-Roscommon road (R362).

- c) The Athleague road (R362) between a point 29 metres from its junction with the Four Roads road (L2013) to a point 29 metres southeast of its junction with Kilcar Road (L2016).
- d) The Kilcar Road (L2016) for a distance of 29 metres southwest of its junction with the Athlone road (R362).

24. The following roads at Dangan:-

- a) The Local road L1030 from a point 10m west of its junction with L1032 to a point 354m west of said junction.

25. The following road at Drumsna:-

The Jamestown road (L1037) for a distance of 145 metres southwestwards from the Roscommon-Leitrim county boundary at Drumsna Bridge.

26. The following roads at Dysart:-

- a) The Roscommon-Ballinasloe road (R357) between a point 103 metres northwest of its junction with the Athlone road (R363) and a point 427 metres southeast of the said junction.
- b) The Athlone-Ballyforan (R363) road between a point 148 metres west of its junction with the Roscommon-Ballinasloe road (R357) and a point 152 metres east of the said junction.

27. The following roads at Elphin:-

- a) The Strokestown-Carrick-on-Shannon road R368, for a distance of 311 metres south of its junction with R369, (Main Street) to a point 443 metres north its junction with L1031, (Castle St).
- b) The Bellanagare road (R369) from its junction with the R368, (Strokestown Rd) to a point 395 metres west of its junction with Windmill road (L1400).
- c) The Windmill road for a distance of 263 metres from its junction with Chapel Street.
- d) Hillstreet Road, L1031, (Castle Street) for a distance of 373 metres from its junction with the R368, (Palace Rd).
- e) L6021 (links Main St to Castle St).
- f) Karol Avenue (L14006)

28. The following roads at Four Roads:-

- a) The Ballyforan-Roscommon road (L2014-R357) between a point 100 metres south of its junction with the Mount Talbot-Athlone (L2012-R357) road and a point 111 metres north of the said junction.
- b) The Mount Talbot-Athlone road (L2012-R357) between point of 107 metres west of its junction with the Ballyforan-Roscommon road (L2014-R357) and a point 178 metres east of the said junction.

29. The following roads at Frenchpark:-

- a) The Ballaghaderreen-Tulsk (N5) road between a point 350 metres northwest of its junction with the Castlerea-Boyle road (R361) and a point 430 metres southeast of the said junction.
- b) The Castlerea-Boyle road (R361) between a point 350 metres southwest of its junction with the Ballaghaderreen-Tulsk (N5) road and a point 183 metres northeast of its junction with Chapel Street.
- c) Chapel Street (L5638, L5636).
- d) The Local road L5637 connecting Chapel Street with the Ballaghaderreen-Tulsk (N5) road.

30. The following roads at Hillstreet:-

- a) The Elphin / Drumsna road (L1031) from a point 210m southwest of its junction with the Carrick-on-Shannon road (L1034) to a point 177m northeast of said junction.
- b) The Carrick-on-Shannon road (L1034) from a point 397 metres northwest of its junction with the Elphin / Drumsna road (L1031) to said junction.
- c) The Roosky road, (L1035), from its junction with the Elphin / Drumsna road (L1031) to a point 29m south of said junction.
- d) The local road, L10345 for a distance of 30m from its junction with the Carrick-on-Shannon Rd, L1034.

31. The following roads at Keadue:-

- a) The Ballyfarnon-Leitrim road (R284) between a point 754 metres northwest of its junction with the Church road (L5034) and a point 308 metres southeast of its junction with the Mountallen road (R285).
- b) The Church road L5034 for a distance of 543 metres from its junction with the Ballyfarnon-Leitrim road (R284).
- c) The Mountallen road (R285) for a distance of 246 metres from its junction with the Ballyfarnon- Leitrim road (R284).
- d) The Annagh road (L5014) from both junctions on Leitrim/ Ballyfarnon road (R284) to a point 85 metres southwest of its junction with Knockvicar road (R285).
- e) The Knockvicar road (R285) for a distance of 88 metres southeast of its junction with Annagh road (L5014)
- f) The local road, L5035, for a distance of 30m from its junction with the Leitrim road, R284.

32. The following roads at Kiltteevan:-

- a) The local road (L1806) between a point 118 metres northwest of its junction with the local road (L7062) and a point 192 metres southeast of said junction.
- b) The local road (L7062) between a point 154 metres northeast of its junction with the local road (L1806) and a point 78 metres southwest of said junction.

33. The following roads at Knockcroghery:-

- a) The Roscommon-Athlone road (N61) between a point 252 metres southeast of its junction with the Srah road (L2003) and a point 783 metres southeast of its junction with the Corboley road (L2004).
- b) The Corboley Road (L2004) for a distance of 451 metres from its junction with the Roscommon-Athlone road (N61).

34. The following roads at Knockvicar:-

- a) The N4 to Keadue road, (R285), road between a point 327 metres southwest of its junction with the Cootehall road, (L1017) and a point 329 metres northeast of said junction.
- b) The Cootehall road, (L1017) for a distance of 106 metres from its junction with R285

35. The following roads at Lecarrow:-

- a) The Knockanyconor road (L2007) from its junction with the Roscommon-Athlone road (N61) to a point 30 metres east of its junction with the Binmuck road (L7525).
- b) The Killoy road (L20072) for a distance of 105 metres from its junction with the Knockanyconor road (L2007).
- c) The Binmuck road (L7525) for a distance of 65 metres from its junction with the Knockanyconor road (L2007).
- d) The slip road between the Roscommon-Athlone road (N61) and the Knockanyconor road (L2007).

36. The following roads at Lisacul:-

- a) The Ballaghaderreen-Ballyhaunis road (R293) between a point 146 metres north of its junction with the Figh road (L1229) and a point 160 metres south of the said junction.
- b) The Curraghsallagh road (L1230) for a distance of 539 metres west of its junction with the Ballaghaderreen-Ballyhaunis road (R293).
- c) The Figh road (L1229) for a distance of 140 metres east of its junction with the Ballaghaderreen-Ballyhaunis road (R293).

37. The following roads at Loughglynn:-

- a) The Ballaghaderreen-Castlerea road (R325) between a point 85 metres southeast of its junction with the Ballyhaunis road (R326) and a point 620 metres east of its junction with the Ballinlough road (L1243).
- b) The Ballinlough road (L1243) for a distance of 373 metres from its junction with the Ballaghaderreen-Castlerea road (R325).
- c) The Aghalour road (L5616) for a distance of 92 metres from its junction with the Ballinlough road (L1243).

38. The following roads at Moore:-

- a) The Local road L2041 between a point 245metres south if its junction with L75921 and a point 330m north of said junction.
- b) The local road L-75921 for a distance of 55 metres east of its junction with L-2041

40. The following roads at Portrunny:-

- a) The Roscommon road (L2000) for a distance of 91 metres from its junction with the Knockcroghery road (L1806).
- b) The Knockcroghery road (L1806) for a distance of 125 metres from its junction with the Roscommon road (L2000).
- c) The Cloonmore road (L7733) for a distance of 90 metres from its junction with the Roscommon road (L2000).
- d) The Lackan road (L20002) for a distance of 135 metres from its junction with the Cruit road (L20001).
- e) The Cooltona road (L20003)
- f) The Cruit road (L20001).
- g) The Local road, L20004

41. The following roads at Rahara:-

- a) The Athleague-Curraghboy road (R362) between a point 73m from its junction with local road L2005 and a point 715m from said junction.

42. The following road at Roosky:-

The Scramoge road between the Roscommon-Leitrim county boundary at Roosky Bridge and a point 25 metres northeast of its junction with the Termonbarry road.

43. The following roads at Roscommon:-

All roads in the area enclosed by a line commencing at a point on the Castlerea road (N60) 314 metres west of its junction with the Boyle road (N61) (centre of roundabout) and drawn hence in straight lines successively to the following points.

- a) A point on the Boyle road (N61) 319 metres northwest of its junction with the Castlerea Road.
- b) A point on the Walk road (L1807) 723 metres northeast of its junction with the Circular road (N61).
- c) A point on the Lanesborough road (N63) 506 metres northeast of its junction with the Circular road (N61).

- d) A point on the Athlone road (N61) 1082 metres from its junction the roundabout intersecting with the N63.
- e) A point on the County Home road (L1812) for a distance of 747 metres from its junction with the roundabout intersecting the N63
- f) A point on the Galway road (N63) 785 metres southwest of L7053.
- g) A point on the Creggs road (R366) 312m west of its junction with the Loughnanane Road (L7033)

And from the last mentioned point in a straight line to the commencement point on the Castlerea road.

The following roads are included:

- h) Antogher Road (L7052) to a point 34m west of its junction with the L1812, (County Home Road).
- i) The Golf Links Road (L7055) between a point 23m east of its junction with The County Home Road, L1812, to a point 29m south of its junction with the Athlone Rd, (N61).
- j) The following Local roads in the townland of Ardsallagh; L7097, L70971, L70972, L70565, L70566, L70562 and L7056 to a point 26m north of its junction with the N61.
- k) The local road L70552 in the townland of Slevinagee to a point 21m west of its junction with the L1812.
- l) The local road L71103 (Quarry Springs Estate).
- m) The Wilson Close Estate road.
- n) Lenabane Avenue, Oakdale Drive and The Paddock Estate roads to a point 25m north of its junction with the Castlerea Road, N60.

44. The following roads at Scramoge:-

- a) The Roosky road (R371) between a point 175m southwest of its junction with the Local road, L1416 and a point 178 m northeast of the said junction.
- b) The Slatta road, L1416, for a distance of 395m from its junction with the Roosky Road (R371).
- c) The Local Rd, L6144, for a distance of 190m from its junction with R371.

45. The following road at Shannonbridge:-

- a) The Ballinasloe road R357 from a point 272 metres northwest of its junction with the L76055 road (Sugarloaf hill) to the Roscommon-Offaly county boundary at Shannonbridge Bridge.
- b) The L76055 (Sugarloaf Hill road) for a distance of 109 metres southwest of its junction with the Ballinasloe-Shannonbridge road R357.

46. The following roads at Strokestown:-

All roads in the area enclosed by a line commencing at a point on the Tusk Road (N5) 194 metres southwest of its junction with the Clashaganny road and drawn thence in straight lines successively to the following points:-

- a) The Lisroyne Road (L60453) from its junction with the Longford-Tusk Road N5
- b) The Local Road (L60452) from its junction with the Longford-Tusk Road N5
- c) The Circular Road (L6045) from its junction with the Longford-Tusk Road N5 to its junction with the Elphin Road (R368)
- d) Elphin Road(R368) from its junction with the Longford-Tusk road N5 to a point 150m northwest of its junction with the Drumsna Road (L1405)
- e) The Local Road L6044 (Kildallogh Townland) from a point 50m east of its junction with the Elphin road R368 to its junction with the Drumsna Road (L1405)
- f) The Drumsna road (L1415) from its junction with the Elphin road (R368) to a point 30 metres northeast of its junction with local road, L6044, (Kildallogh Townland).
- g) The local road L14056 (Kildallogh Heights).
- h) The Local road L60451.(Bawn Street)
- i) The Local road L60811 for a distance of 100m southeast of its junction with the Longford Road (N5).
- j) The Longford Road (N5) 320m south of its junction with the Roscommon Road (R368)
- k) The Roscommon road (R368) for a distance of 35 metres from its junction with the Longford-Tusk road (N5).
- l) The Cloonslanor road (L1421) for a distance of 60 metres from its junction with the Longford-Tusk road (N5).

And from the last mentioned point in a straight line to the commencement point on the Tusk road N5.

47. The following roads at Taughmaconnell:-

- a) The local road L-7567 between a point 25 metres north of its junction with the local road L-2025 and a point 700 metres north of said junction.

48. The following roads at Termonbarry:-

- a) The Longford-Strokestown road (N5) between the Roscommon-Longford county boundary at Termonbarry Bridge and a point 113 metres west of its junction with the Roosky road.
- b) The Roosky road (L1415) for a distance of 275 metres from its junction with the Longford-Strokestown road (N5).
- c) The link road between the N5 and the L1415.

49. The following road at Trien:-

- a) The Castlerea-Williamstown road (R361) between a point 40m north of its junction with the Trien West road (L1608) to a point 548 metres north of said junction.
- b) The local road L16113 for a distance of 21 metres from its junction with the Castlerea-Williamstown road (R361).

50. The following roads at Tulsk:-

- a) The Strokestown -Frenchpark (N5) road between a point 824 metres southeast of its junction with the Roscommon-Boyle road (N61) and a point 30 metres northwest of its junction with Steill road, LS 6122.
- b) The Castlerea road (R367) from its junction with the Strokestown – Frenchpark road (N5) to a point 45 metres southwest of its junction with L6140.
- c) The Roscommon-Boyle road (N61) between a point 156 metres south of its junction with the Strokestown-Frenchpark road (N5) and a point 183 metres north of the said junction.
- d) The Local Rd, L6140 for a distance of 45m from its junction with the Castlerea Rd (R367).
- e) The Steill road (L6122) for a distance of 30m from its junction with N5.
- f) The local road L6028 for a distance of 87m from its junction with the N5.

51. The following roads at Whitehall:-

- a) The Termonbarry to Roosky Rd., L1415, between a point 204 metres north of its junction with the Local Rd, L60686 and a point 289 metres south-west of the said junction.
- b) The Local road, L60686 for a distance of 90 metres south-east of its junction with L1415.

SCHEDULE 2

Roads in respect of which a special speed limit of 60 km/h is prescribed.

2. The following roads at Athleague:-

- a) The Roscommon-Galway road (N63) between a point 233 metres northeast of its junction with the Athlone road (R362) and a point 411 metres northeast of the said junction and between a point 59 metres south of its junction with the Castlecoote road (R362) and a point 386 metres south of the said junction.
- b) The Castlecoote road (R362) between a point 355 metres from its junction with the Roscommon-Galway road (N63) and a point 1149 metres from the said junction.
- c) The Athlone road (R362) between a point 220 metres east of its junction with the Roscommon-Galway road (N63) and a point 683m east of said junction.
- d) The Rookwood road (L7500) between a point 37 metres west of its junction with the Castlecoote road (R362) and a point 290m west of said junction.

3. The following roads at Athlone Environs:-

- a) The Roscommon/Athlone Road (N61) between a point 124m northwest of its junction with the Corramore Road (L2022) to a point 131m southeast of its junction with the local road L2021.
- b) The Corramore road (L2022) from its junction with the Roscommon road (N61) to a point 421 metres northwest of its junction with the Derrynasee road (L7558).
- c) The Derrynasse Road (L7558) for a distance of 365m from its junction with the Corramore Road (L2022).
- d) The local road L20225 for a distance of 270m from its junction with the Corramore Road (L2022)
- e) The local road L20223 for a distance of 154m from its junction with the Corramore Road (L2022).
- d) The local road L20224 for a distance of 560m from its junction with the Corramore Road (L2022).
- e) The new Tuam road (R362) from a point 55 metres west of its junction with the Monksland Industrial Estate road (L7584) to a point 50 metres west of its junction with the Taughmaconnell road (L2025).

- f) The Cloongowna road (L7560) from its junction with the Tuam road (R362) to a point 10 metres north of the centre of the bridge over the Cross river.
- d) The Cloonakille road (L7558) from its junction with the Tuam road (R362) to a point 82 metres northwest of its junction with the Cartron road (L7560).
- e) The Carton Road (L7560) for a distance of 27m from its junction with the Cloonakille road (L7558).
- f) The Drum road (L2027) from a point 371 metres west of its junction with Ballinasloe road (N6) to a point 248 metres southwest of its junction with Mihanboy Road (L7581).
- g) The Ardagawna road (L20271) for a distance of 735m from its junction with the Drum road (L2027).
- h) The Lisdillure road (L75872) for a distance of 300 metres from its junction with the Drum road (L2027).
- i) The Local road L20272 for a distance of 343m from its junction with the Drum road (L2027).
- j) The Mihanboy road (L7581) for a distance of 121m from its junction with the Drum Road (L2027).
- k) The L2020 for a distance of 30m from its junction with the N61.
- l) The L20201 for a distance of 30m from its junction with the N61.
- m) The L2021 (north end) for a distance of 30m from its junction with the N61.
- n) The Old Tuam road for a distance of 37m from its junction with the R362, New Tuam road.

4. The following roads at Ballaghaderreen:-

- a) The Charlestown Road (N5) between a point 343 metres northwest of its junction with the Pollboy road (L1205) and a point 100 metres northwest of the said junction.
- b) The Sligo road (R293) between a point 780m northeast of its junction with the Boherbee road (L1203) and a point 1330m northeast of said junction.
- c) The Frenchpark road (N5) between a point 300 metres southeast of its junction with Marian Road and a point 824 metres southeast of the said junction.
- d) The Castlerea road (R293) between a point 285 metres from its junction with Main Street and a point 775 metres from the said junction.

- e) The Local road L5512 for a distance of 576 metres from its junction with the Castlereagh road (R293)
- f) The Convent road (L1209) between a point 110 metres from its junction with the local road L5512 and a point 302 metres from the said junction.

6. The following roads at Ballinasloe:-

- a) The Ballinasloe-Athlone road (N6) between the Roscommon-Galway county boundary and a point 314 metres east of its junction with the Glentaun road L20432.
- b) The Glentaun road (L20432) for a distance of 830 metres from its junction with the Athlone-Ballinasloe road (N6).
- c) The Shannonbridge road (R357) from the Roscommon-Galway county boundary to a point 175 metres east of its junction with L-2042.
- d) The L2042 for a distance of 27m from its junction with R357.
- e) The Tulrush Road (L20424) for a distance of 37 metres from its junction with the Shannonbridge road (R357).

7. The following road at Ballinlough:-

- a) The Castlereagh-Ballyhaunis road (N60) between a point 337 metres east of its junction with the Carraghs road (L1608) and a point 497 metres east of the said junction and between a point 322 metres northwest of its junction with the Station road (L1243) and a point 793 metres north-west of the said junction.
- b) The Station road (L1243) between a point 235m northeast of its junction with the Castlereagh-Ballyhaunis road (N60) and a point 535m northeast of said junction.
- c) The local road, L6576 between a point 105m northeast of its junction with the Castlereagh-Ballyhaunis road (N60) and a point 864m northeast of said junction.

9. The following road at Ballyfarnon:-

- a) The Sligo road (R284) between a point 73m northwest of junction with Boyle Road (L10061) to a point 399 metres from said junction.
- b) The Keadue Road (R284) from a point 234m northeast of its junction with the Derreendooey road (LP-1008) to a point 536 metres northeast of said junction.
- c) The local road L5001 for a distance of 30 metres from its junction with the Keadue Road R284

11. The following roads at Ballyleague:-

- a) The Roscommon-Longford road (N63) between a point 1130 metres from the Roscommon-Longford county boundary at Lanesborough Bridge and a point 1745 metres west of the said boundary.

12. The following roads at Bellanagare:-

- a) The Frenchpark-Tulsk road (N5) between a point 314 metres southeast of its junction with the Castlerea road (L1221) and a point 621 metres southeast of the said junction.
- b) The Frenchpark-Tulsk road (N5) between a point 275 metres northeast of its junction with the Hermitage road (L5640) and a point 387 metres northeast of said junction.

13. The following roads at Boyle:-

- a) The Ballina road (R294) between a point 47 metres west of the junction of L5042 and a point 329 metres north west of said junction.
- b) The local road L-5042 from its junction with the Easky Road (L5052 and L5129) to a point 150 metres north of the Ballina Road (R294).
- c) The Easky road (L5052 and L5129) between a point 514m north of its junction with Military road and a point 917m north of the said junction.
- d) The local road, L5052, linking Easky road (L5052 and L5129) and old Sligo road.
- e) The slip road onto the old Sligo road for a distance of 352 metres from its junction with new Sligo road (N4).
- f) The new Link road N61 between a point 240 metres northeast of its junction with the Woodenbridge road (L1020) and a point 133 metres north of its junction with Military Road.
- g) The Woodenbridge road, L1020, for a distance of 28m from its junction with N61.
- h) The Carrick-on-Shannon road (R294) between a point 435 metres northwest of its junction with Maple Drive, L1020-23, and its junction with the N4.
- i) The Roscommon road (N61) between a point 121m from its junction with Frenchpark road (R361) and a point 566m southeast of said junction.
- j) The Frenchpark road (R361) between a point 244m from its junction with the Roscommon road (N61) and a point 738m southwest of said junction.

- k) The local road, L1023, for a distance of 184m from its junction with the Frenchpark road (R361)
- l) The Felton road (L5043) between a point 78 metres west of its junction with the Station Road and a point 497 metres southwest the said junction.

15. The following roads at Carrick-on-Shannon Environs (Cortober):-

- a) The Sligo / Boyle road (N4), from a point 16m west of its junction with L50784 to a point 122 metres east of L50782
- b) The local road L50783 from its junction with the Sligo road N4.
- c) The Croghan road (R370) from a point 777m from its junction with the Elphin road (R367) to a point 1016m west of said junction.
- d) The local road L10293 for a distance of 45m southwest of its junction with the R370 Croghan road.

18. The following roads at Castlerea:-

- a) The Ballintober road (R377) between a point 170 metres west of its junction with the Longford road and a point 275 metres east of the said junction.
- b) The Roscommon road (N60) between a point 224 metres southwest of its junction with Church Rd and a point 404 metres from said junction.
- c) The Ballinlough road (N60) between a point 77 metres southwest of its junction with L1242 and a point 579 metres from the said junction.
- d) The Williamstown road (R361) between a point 1105 metres from its junction with the Ballinlough road (N60) to a point 2175 metres from the said junction.
- e) The Local road, L6553 to a point 78 metres from its junction with the Williamstown road (R361).
- f) The Local road, L1612 to a point 72 metres from its junction with the Williamstown road (R361).
- g) The Local road L65531, to a point 60 metres from its junction with the Williamstown road (R361).
- h) The Ballindrumlea road, R361, between a point 905 metres northeast of its junction with N60, Main Street and a point 1269 metres from the said junction.

19. The following roads at Cloonfad:-

- a) The Ballyhaunis-Dunmore road (N83) between a point 500 metres south of its junction with the Claremorris-Williamstown road (and a point 711 metres southeast of the said junction and between a point 323 metres north of its junction with the Claremorris-Williamstown road and a point 489 metres northwest of the said junction.

22. The following roads at Croghan:-

- a) The Boyle-Elphin road (L1026) between a point 279 metres north of its junction with the Killappoge road (L1028) and a point 196 metres north of its junction with the R370.
- b) The Carrick-on-Shannon/Frenchpark road (R370) for a distance of 150 metres east of its junction with the Boyle-Elphin road (L1026) and a distance 230m west of said junction.

27. The following roads at Elphin:-

- a) The Bellanagare road (R369) between a point 395 metres southwest of its junction with the Windmill road (L1400) and a point 986 metres southwest of the said junction.
- b) The Carrick-on-Shannon Road, (Palace road), (R368) between a point 443 metres from its junction with Hillstreet Rd, L1031, and a point 1043 metres from the said junction.
- c) The Strokestown road (R368) between a point 311 metres from its junction with R369, Main Street and a point 817 metres from the said junction.
- d) The Roscommon road (L1412) for a distance of 431 metres from its junction with the Strokestown road (R368).

29. The following roads at Frenchpark:-

- a) The Castlerea road (R361) between a point 350 metres from its junction with the Ballaghaderreen-Tulsk road (N5) and a point 528 metres from the said junction.
- b) The Boyle road (R361) between a point 183 metres north of its junction with Chapel Street and a point 671 metres northeast of the said junction.
- c) The Cloonshanville road (L1217) for a distance of 92 metres from its junction with the Boyle road.

- d) The Demense road (L5684) for a distance of 397 metres from its junction with the Boyle Road (R361).

31. The following roads at Keadue:-

- a) The Leitrim road (R284) from a point 308 metres from its junction with the Mountallen road (R285) to a point 754 metres from the said junction.
- b) The Mountallen road (R285) for a distance of 246 metres from its junction with the Ballyfarnon- Leitrim road (R284) to a point 637 metres from said junction.
- c) The Ballyfarnon-Leitrim road (R284) between a point 754 metres northeast of its junction with Church road (L5034) and a point 941 metres from said junction.
- d) The local road, L5100, for a distance of 30m from its junction with the Mountallen road (R285).

33. The following road at Knockcroghery:-

- a) The Roscommon-Athlone road (N61) from a point 783 metres southeast of its junction with the Corboley road (L2004) to a point 157 metres southeast of its junction with L7510 and between a point 103 metres northwest of its junction with the Srah road (L2003) and a point 252 metres southeast of the said junction.
- b) The Srah road (L2003) for a distance of 299 metres from its junction with the Roscommon-Athlone road (N61).
- c) The local road (L7510) for a distance of 18 metres from its junction with the Roscommon-Athlone road (N61).
- d) The old N61 road for a distance of 40 metres from the Roscommon-Athlone (N61) road.

36. The following roads at Lisacul:-

- a) The Ballaghaderreen-Ballyhaunis road (R293) between a point 146 metres north of its junction with the Figh road (L1229) and a point 245 metres north of the said junction and between a point 160 metres south of junction with the Figh road (L1229) and a point 1330 meters south of said junction.
- b) The Ball Alley road (LS 5585) for a distance of 141 metres from its junction with the Ballaghaderreen-Ballyhaunis road (R293).

37. The following roads at Loughglynn:-

- a) The Ballaghaderreen-Castlerea road (R325) between a point 85 metres southeast of its junction with the Ballyhaunis road (R326) and a point 110 metres north of the said junction.
- b) The Ballyhaunis road (R326) for a distance of 370 metres west of its junction with the Ballaghaderreen-Castlerea road (R325).

39. The following roads at Mount Talbot:-

- a) The Roscommon Galway road (N63) between a point 205m south of its junction with the Four Roads road (L2012) and a point 44m north of its junction with the Cloonca road (L7632).
- b) The Four Roads road (L2012) for a distance of 402m from its junction with the Roscommon-Galway Road (N63).
- c) Cloonca road (L7632) for a distance of 31m from its junction with the Roscommon-Galway road (N63).

42. The following roads at Roosky:-

- a) The Scramoge road (R371) between a point 25 metres east of its junction with the Termonbarry road (L1415) to a point 347 metres west of the said junction.
- b) The Termonbarry road (L1415) from its junction with the Scramoge road (R371) to a point 130m north of its junction with the local road, L60602.

43. The following roads at Roscommon:-

- a) The Castlerea road (N60) between a point 314 metres from its junction with the Boyle Road (N61) and a point 1530 metres from said junction.
- b) The Boyle road (N61) between a point 319 metres from of its junction with the Castlerea road (N60) and a point 519 metres from said junction.
- c) The Walk road (L1807) between a point 723 metres from its junction with the Circular road (N61) and a point 1510 metres from the said junction.
- d) The Lanesborough road (N63) between a point 506 metres from its junction with the Circular road and a point 711 metres from the said junction.
- e) The Athlone road (N61) between a point 1082 metres south-east of junction with L7097 and a point 1492 metres south-east of the said junction.

- f) County Home road (L1812) between a point 69.5 metres northeast of its junction with the Antogher (L7052) road and a point 1113 metres south of the said junction.
- g) Galway road (N63) between a point 785 metres from its junction with the Lisnamult road (L7053) and a point 1366 metres from the said junction.
- h) The local road L7112 for a distance of 68m west of its junction with the N63.
- i) The Creggs road (R366) between a point 312 metres from its junction with the L7033 Loughnaneane Road and a point 507 metres from the said junction.
- j) The Ballinagard road (L1814).
- k) The Local road (L18141) from its junction with the Ballinagard road (L1814)
- l) The local road L7058 from its junction with the Walk road (L1807) to a point 26m from its junction with the local road (L7058).
- m) The local road L1811 for a distance of 113m from its junction with the Lanesborough road (N63).
- n) The L70552 for a distance of 21m from its junction with the County Home Road, L1812.
- o) The Golf Links road, L7055, for a distance of 29m from its junction with the Athlone road, N61, and for a distance of 23m from its junction with the County Home road, L1812.
- p) The L7056, Hawthorn Drive, for a distance of 26m from its junction with the Athlone road, N61.
- q) The Antogher road, L7052, for a distance of 34m from its junction with the County Home Road, L1812.
- r) The L7022 for a distance of 26m from its junction with the Walk road, L1807.
- s) The Lenebane Avenue, Oakdale Drive and the Paddock Estate road for a distance of 25m from its junction with the Castlerea road, N60.
- t) Wilson Close Estate for a distance of 13m from its junction with the Galway Road N63.
- u) The local road L18081.

46. The following roads at Strokestown:-

- a) The Longford-Tulsk road (N5) between a point 194 metres southwest of its junction with the Cloonslanor road (L1421) and a point 763 metres southwest of the said junction and between a point 320 metres south of its junction with the Roscommon road (R368) and a point 828 metres south of the said junction.
- b) The local road (L6069) between its junction with the Strokestown-Tulsk road (N5) and its junction with the Cloonslanor road (L1421).

48. The following road at Termonbarry:-

- a) The Longford-Strokestown road (N5) between a point 113 metres west of its junction with the Roosky road (L1416) and a point 100 metres southeast of its junction with L60762
- b) The Roosky road (L1416) between a point 275 metres from its junction with the Longford-Strokestown road (N5) and a point 655 metres from the said junction.

50. The following road at Tulsk:-

- a) The Strokestown road (N5) between a point 824 metres southeast of its junction with Roscommon-Boyle road (N61) and a point 944 metres southeast of the said junction.

SCHEDULE 3

Roads in respect of which a special speed limit of 80 km/h is prescribed.

3. The following road at Athlone Environs:-

- a) The Galway Road (N6) from a point 103 metres southwest of its junction with the local road, L76131 to a point 595 metres north of its junction with Drum Road.
- b) The L20273 for a distance of 30m from its junction with the N6.
- c) The Drum road, L2027 for a distance of 19m from its junction with the N6.

13. The following roads at Boyle:-

- a) The Felton road (L5043) from a point 497 metres southwest of its junction with the Station road to the town boundary.
- b) The L1022, from a point 155m south west of its junction with the Ballina road, R294 to the town boundary.
- c) A point on the link road between R294 and L1022; 30m south east of its junction with the R294 - to its junction with L1022.

18. The following road at Castlerea:-

- a) The Ballinlough Road, N60, from a point 67m northeast of its junction with the L6515 to a point 131m northeast of its junction with L6553.

43. The following road at Roscommon:-

- a) The Boyle road (N61) between a point 519 metres northwest of its junction with the Castlerea road (N60) to a point 2354 metres northeast of said junction.

SCHEDULE 4

Roads in respect of which a special speed limit of 100 km/h is prescribed.

3. The following road at Athlone Environs:-

- a) The Local road, L7635, (The Berries Estate), for a distance of 30m from its junction with the N61.
- b) The Local road, L76351, (Sycamore Drive Estate), for a distance of 30m from its junction with the N61.
- c) The Local road, L2021 (south end), for a distance of 30m from its junction with the N61.

13. The following roads at Boyle:-

- a) The section of the N4 within the Boyle Town Boundary.

EXPLANATORY NOTE

(This note is not part of the bye-laws and does not purport to be a legal interpretation.)

These bye-laws replace the Road Traffic (Speed Limits) County Roscommon Bye-Laws 1998 and the Road Traffic (Speed Limits) County Roscommon Bye-Laws 2002 relating to the administrative area of Roscommon County Council.

The bye-laws prescribe a speed limit of fifty kilometres per hour in respect of the public roads mentioned in the first Schedule.

The bye-laws prescribe a speed limit of sixty kilometres per hour in respect of the public roads mentioned in the second Schedule.

The bye-laws prescribe a speed limit of eighty kilometres per hour in respect of the public roads mentioned in the third Schedule.

The bye-laws prescribe a speed limit of one hundred kilometres per hour in respect of the public roads mentioned in the fourth Schedule.

A built-up-area speed limit of 50 kilometres per hour applies to the roads within the Boyle town boundary, which are not included in the Second, Third or Fourth schedules to these bye-laws.

Ambulances, fire brigade vehicles and An Garda Síochána vehicles while being used in the course of duty are exempted from all speed limits by the bye-laws.

Made and adopted ROSCOMMON COUNTY COUNCIL on the **23rd April 2007**

Present when the Common Seal of the County Council of the County of Roscommon was affixed hereto:-

Director of Services

Nominated Employee.

Date: **28th September 2007**



ROSCOMMON COUNTY COUNCIL

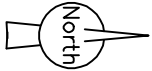
Courthouse,
Roscommon,
Ph.: 090-6637100

Majella Hunt
Director Of Services,
Roads & Transportation

County Roscommon - Speed Limits Bye Laws - Site Location Maps

Engineering Area:	Electoral Area:	Location: ATHLONE ENVIRONS		
Athlone	Athlone			
Drawn: A Johnston / H Butts	Checked: E Dwyer	Date: Apr'07	Scale: 1 : 10,000	Drawing No.: 03A

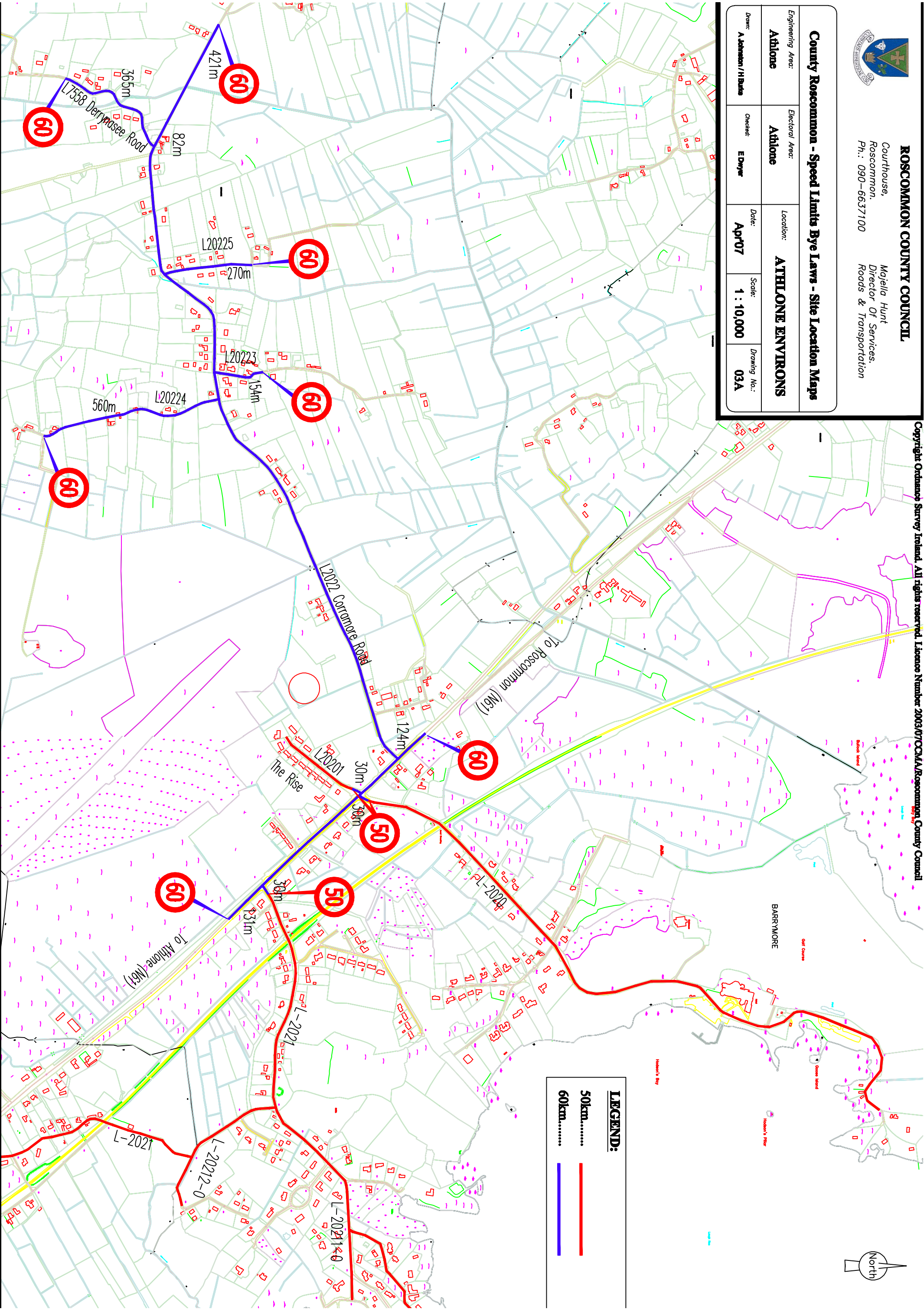
Copyright Ordnance Survey Ireland. All rights reserved. Licence Number 2003/07CCMA/Roscommon County Council

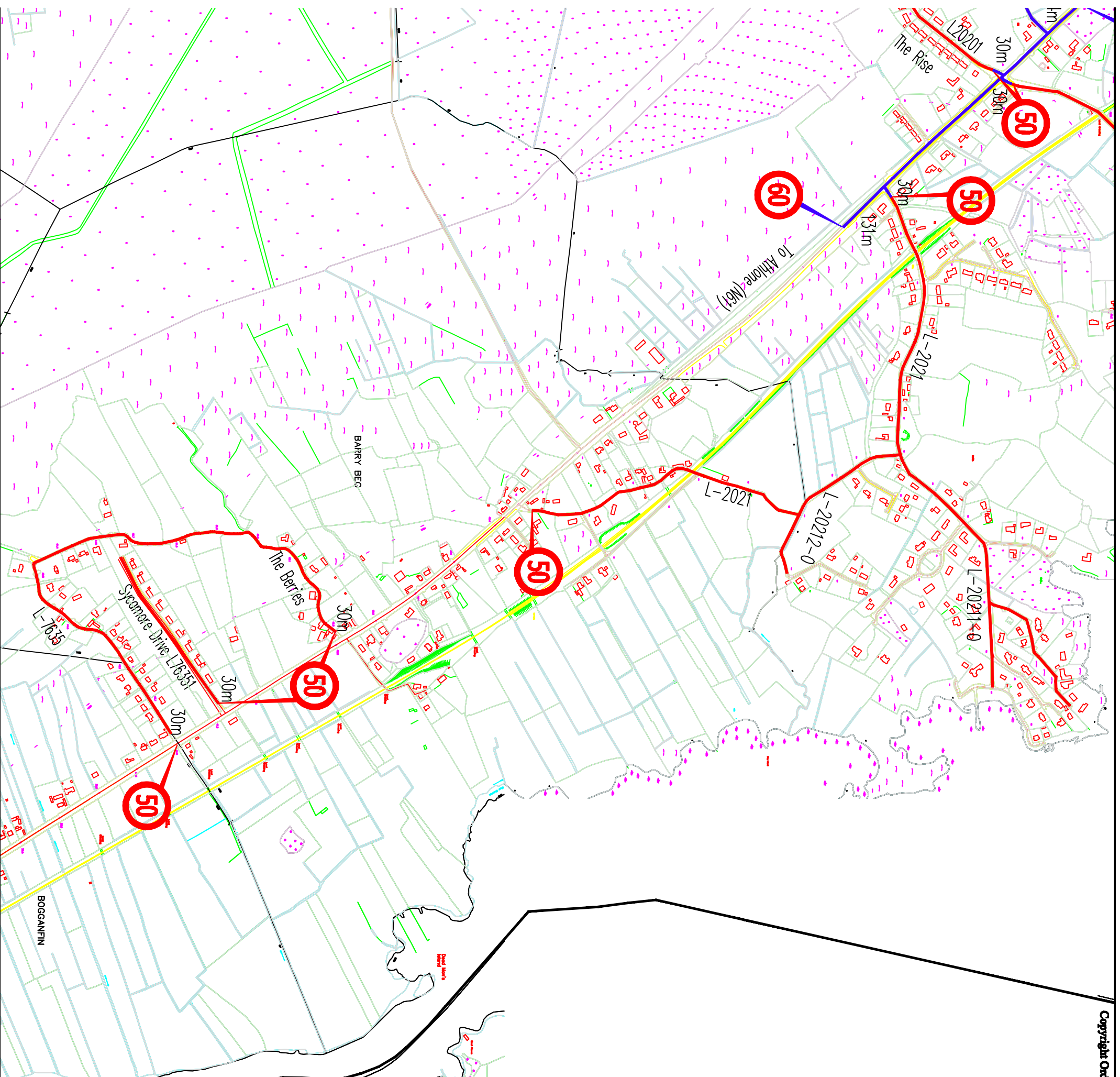
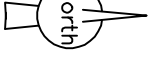


LEGEND:

50km.....


60km.....





LEGEND:

50km.....
60km.....



ROSCOMMON COUNTY COUNCIL

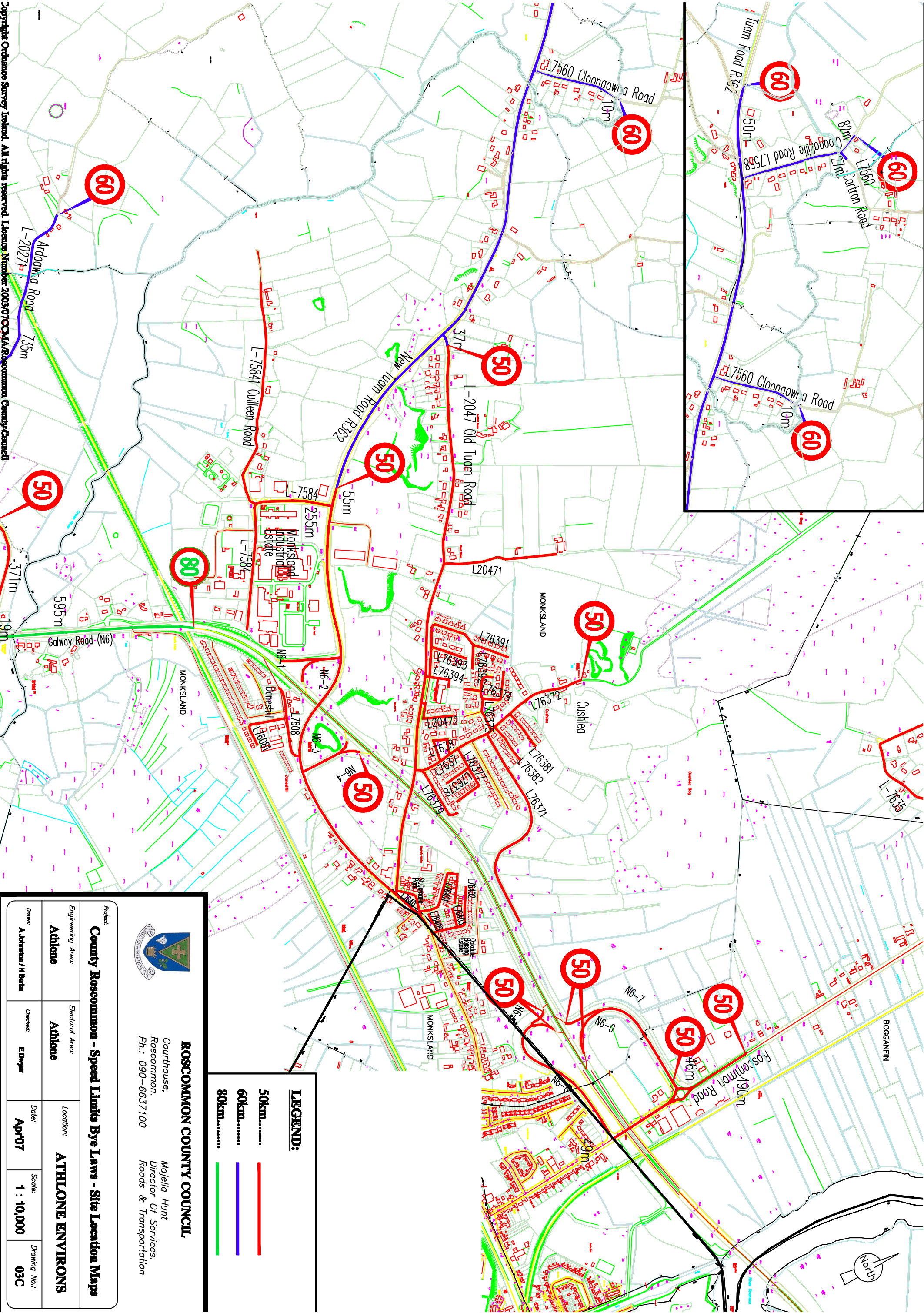
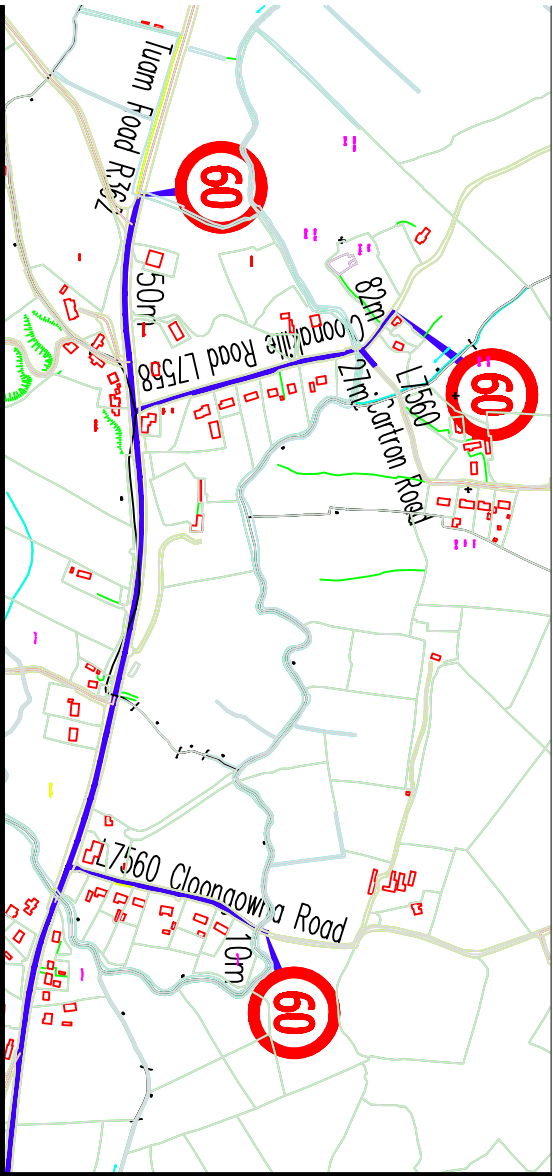
*Courthouse,
Roscommon.
Ph.: 090-6637100*


*Majella Hunt
Director Of Services.
Roads & Transportation*

*Majella Hunt
Director Of Services.
Roads & Transportation*

County Roscommon - Speed Limits Bye Laws - Site Location Maps

Engineering Area:	Erection Area:	Location:	
Athlone	Athlone	ATHLONE ENVIRONS	
Drawn: A Johnston / H Burke	Checked: E Dwyer	Date: Apr'07	Scale: 1 : 10,000
		Drawing No.: 03B	





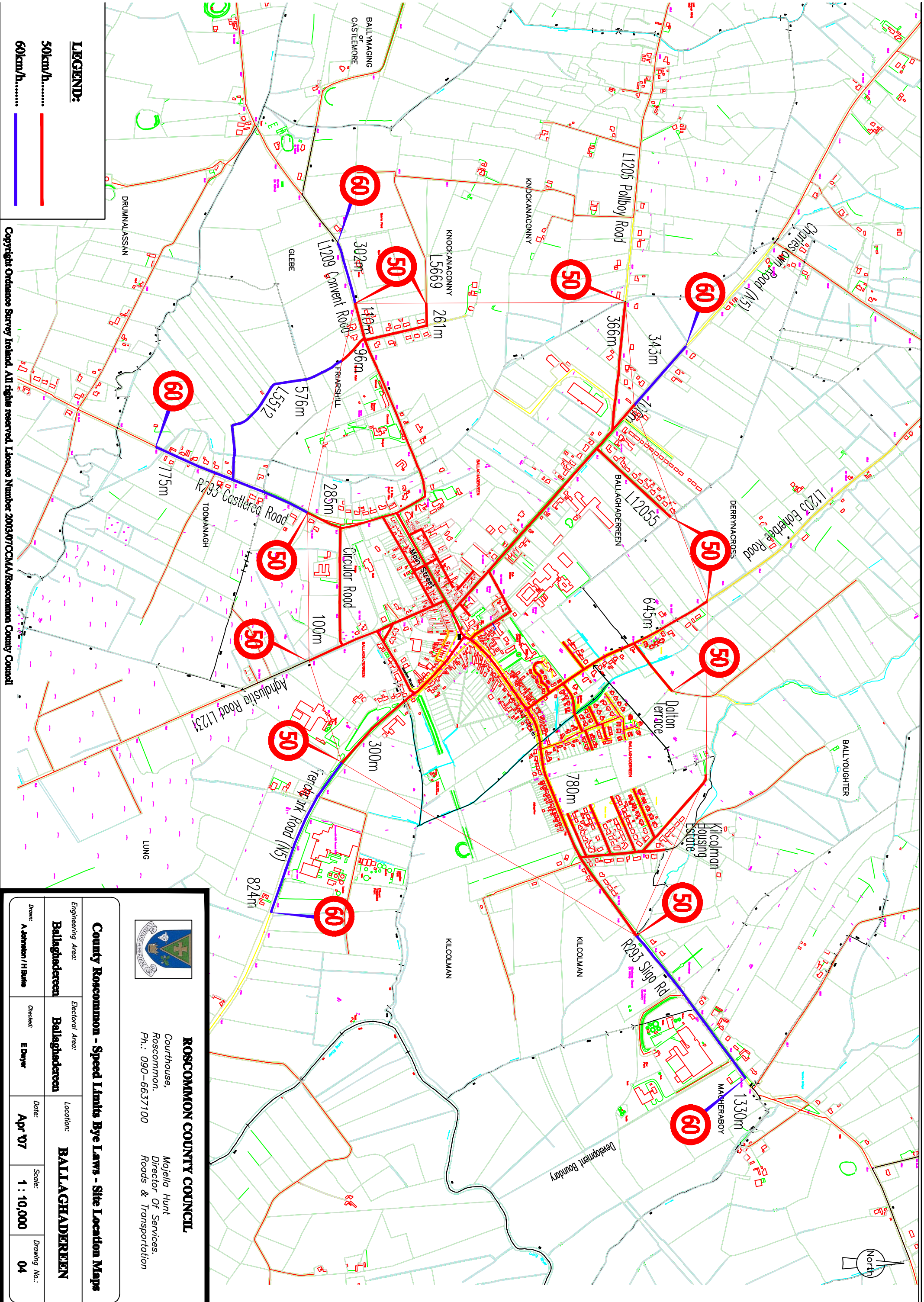
ROSCOMMON COUNTY COUNCIL

Courthouse,
Roscommon,
Ph.: 090-6637100


Majella Hunt
Director Of Services,
Roads & Transportation

Project:
County Roscommon - Speed Limits Bye Laws - Site Location Maps

Engineering Area:	Athlone	Electoral Area:	Athlone	Location:	ATHLONE ENVIRONS
Drawn:	A. Johnson / H. Burke	Checked:	E. Dwyer	Date:	Apr07
				Scale:	1 : 10,000
				Drawing No.:	03C



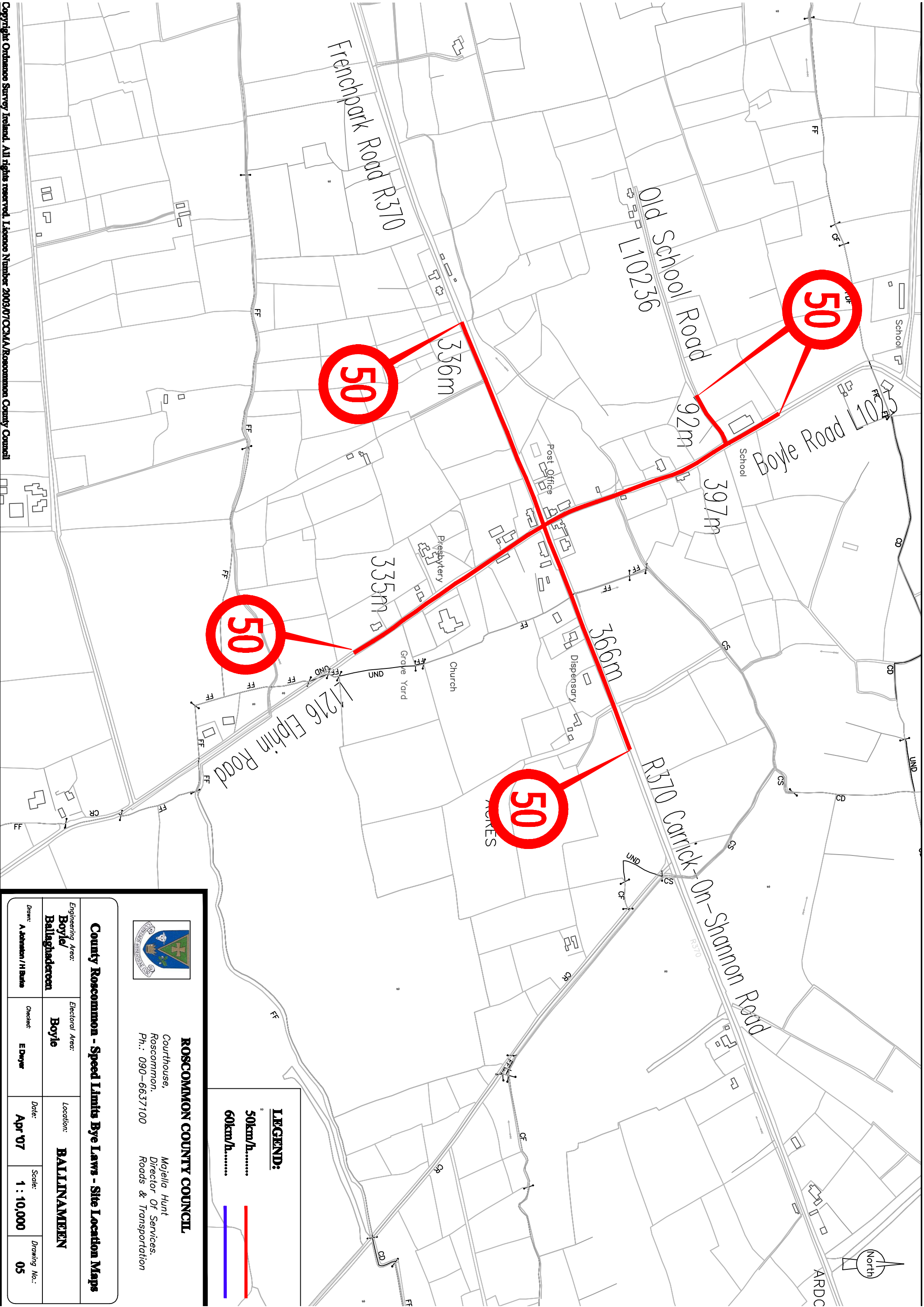
Copyright Ordnance Survey Ireland. All rights reserved. Licence Number 2003/07CCMA/Roscommon County Council



ROSCOMMON COUNTY COUNCIL
Courthouse,
Roscommon.
Ph.: 090-6637100

Majella Hunt
Director Of Services.
Roads & Transportation

County Roscommon - Speed Limits Bye Laws - Site Location Maps			
Engineering Area:	Electorat Area:	Location:	
Ballaghaderreen	Ballaghaderreen	BALLAGHADERREEN	
Drawn:	Checked:	Date:	Scale:
A Johnston / H Burke	E Dwyer	Apr '07	1 : 10,000
			Drawing No.:
			04



ROSCOMMON COUNTY COUNCIL
Courthouse,
Roscommon.
Ph.: 090-6637100

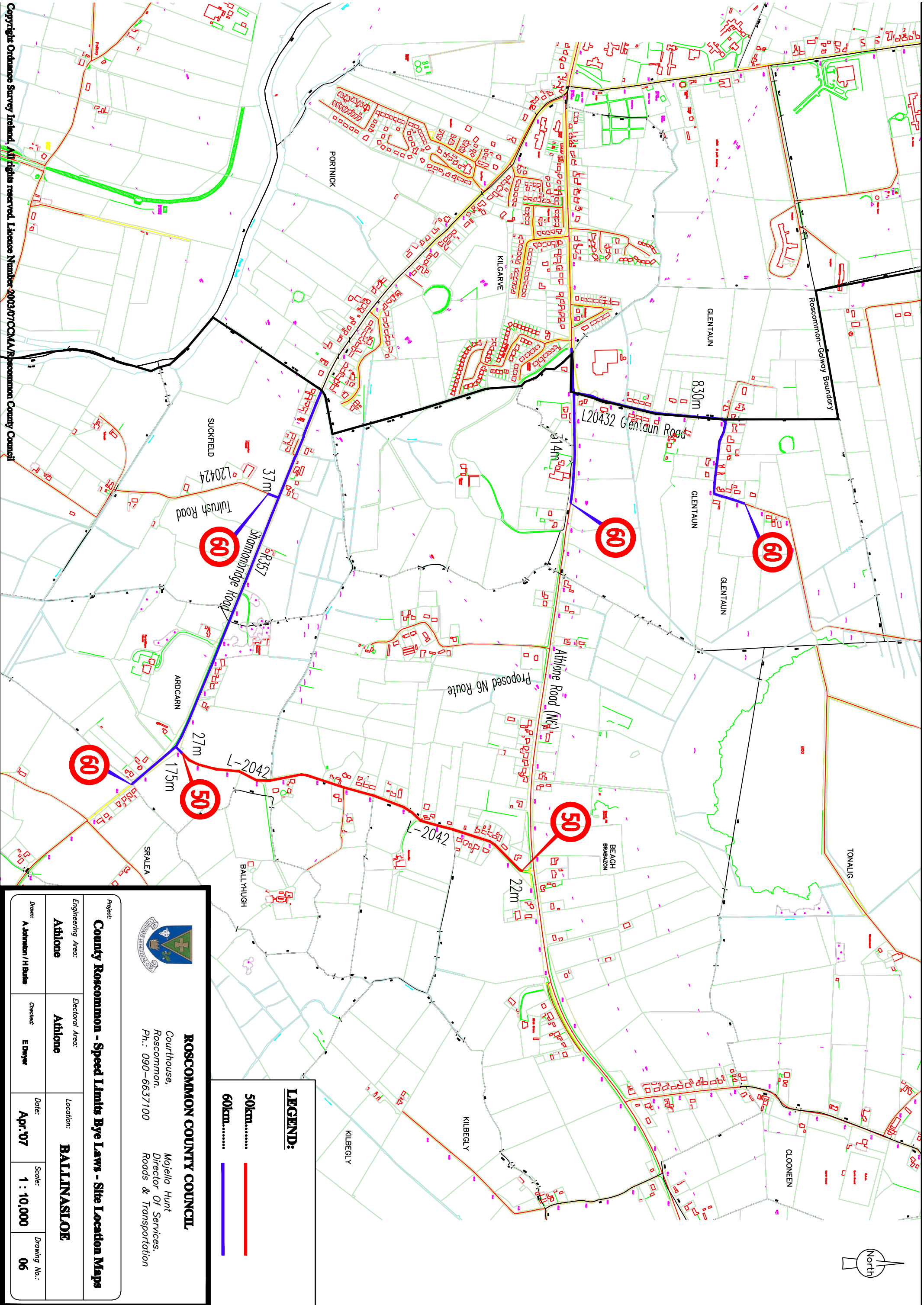
Majella Hunt
Director Of Services.
Roads & Transportation

LEGEND:
50km/h.....
60km/h.....



County Roscommon - Speed Limits Bye Laws - Site Location Maps

Engineering Area: Boyle/ Ballaghaderreen	Electoral Area: Boyle	Location: BALLINAMEEN
Drawn: A. Johnston / H. Burke	Checked: E. Dwyer	Date: Apr '07
Scale: 1 : 10,000		Drawing No.: 05



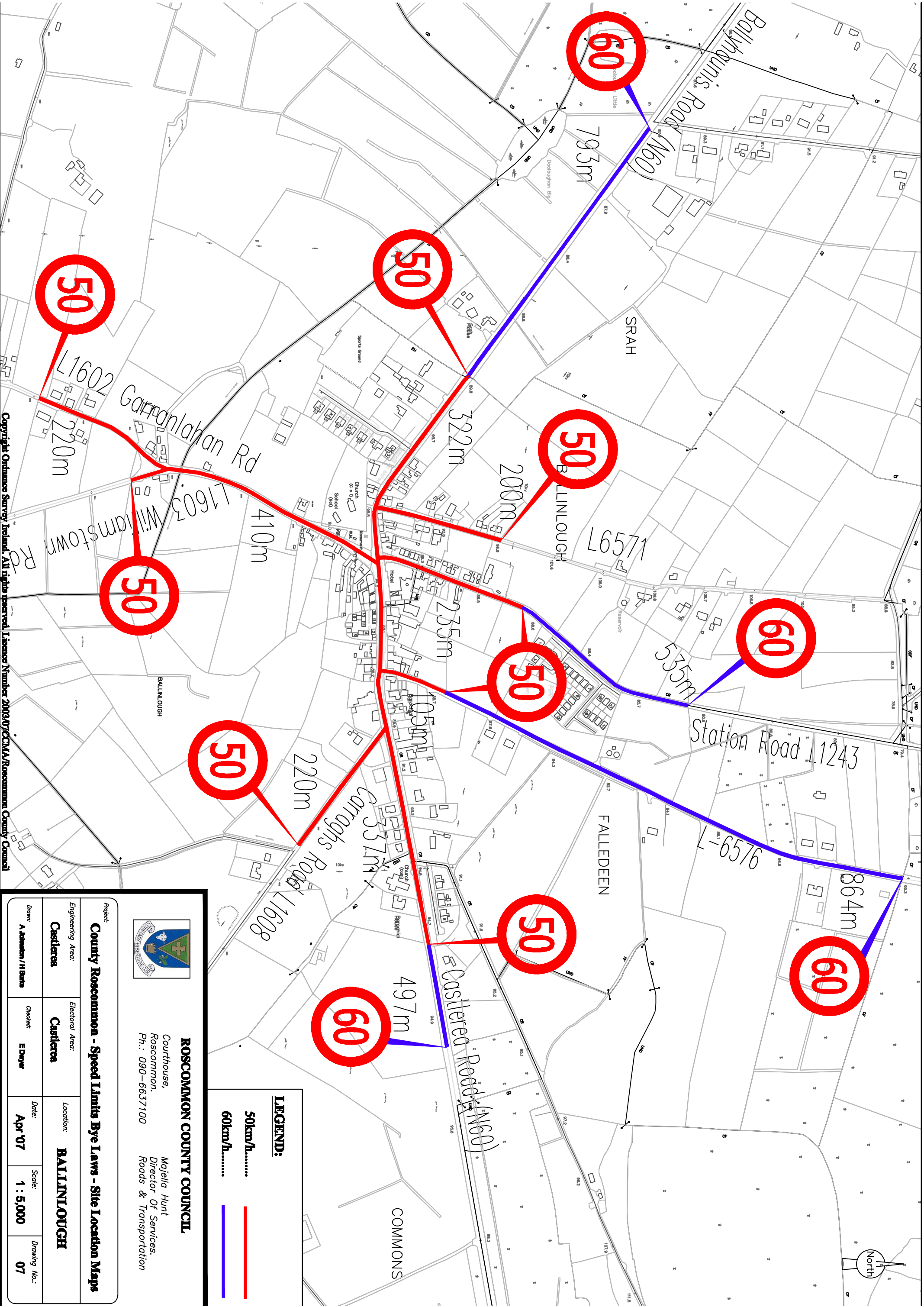
ROSCOMMON COUNTY COUNCIL
Courthouse,
Roscommon,
Ph.: 090-6637100
Majella Hunt
Director Of Services,
Roads & Transportation

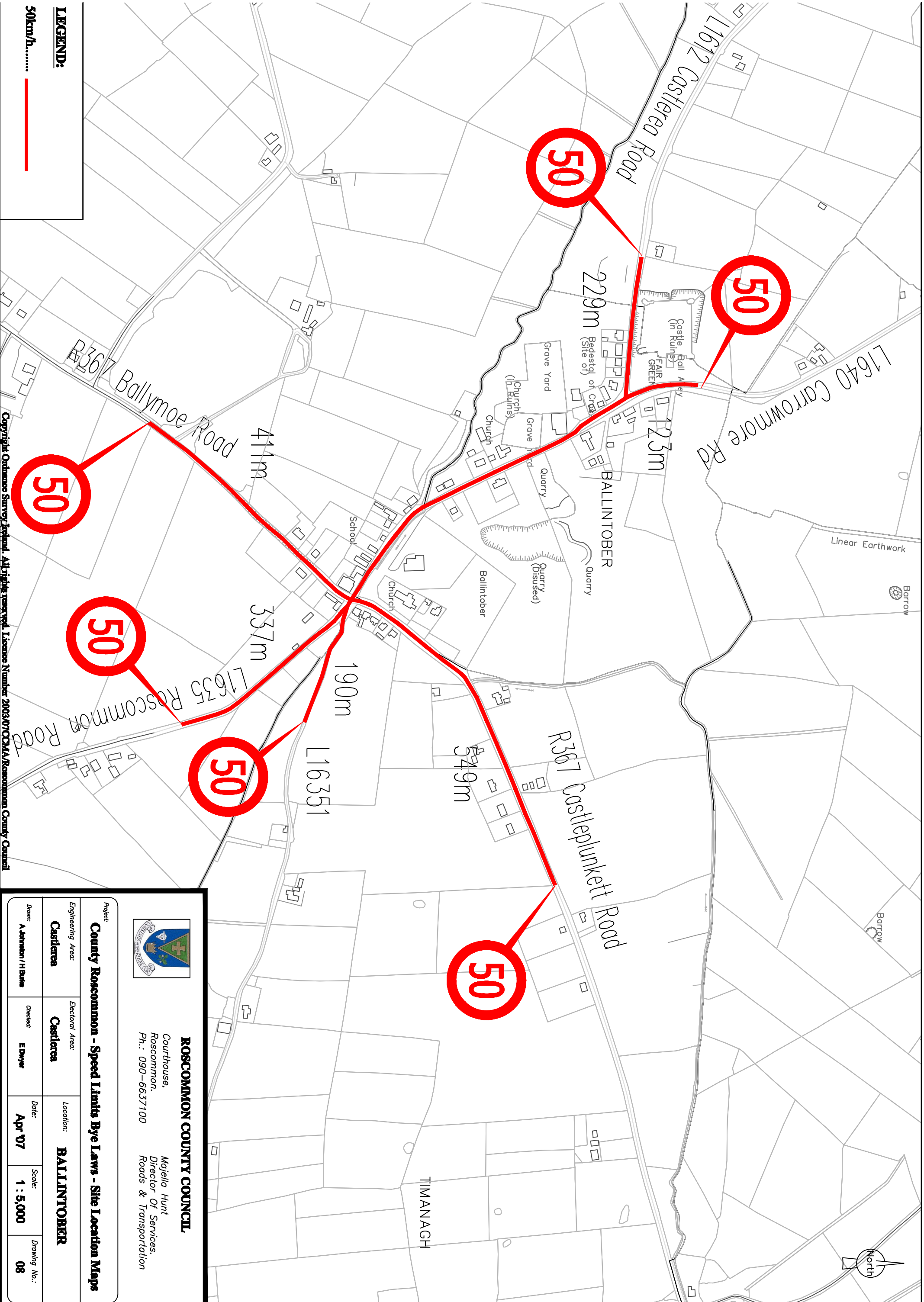
LEGEND:

50km.....
60km.....

Project: **County Roscommon - Speed Limits Bye Laws - Site Location Maps**


Engineering Area:	Electional Area:	Location:
Athlone	Athlone	BALLINASLOE
Drawn: A Johnson / H Burke	Checked: E Dwyer	Date: Apr.'07
		Scale: 1 : 10,000
		Drawing No.: 06





LEGEND:

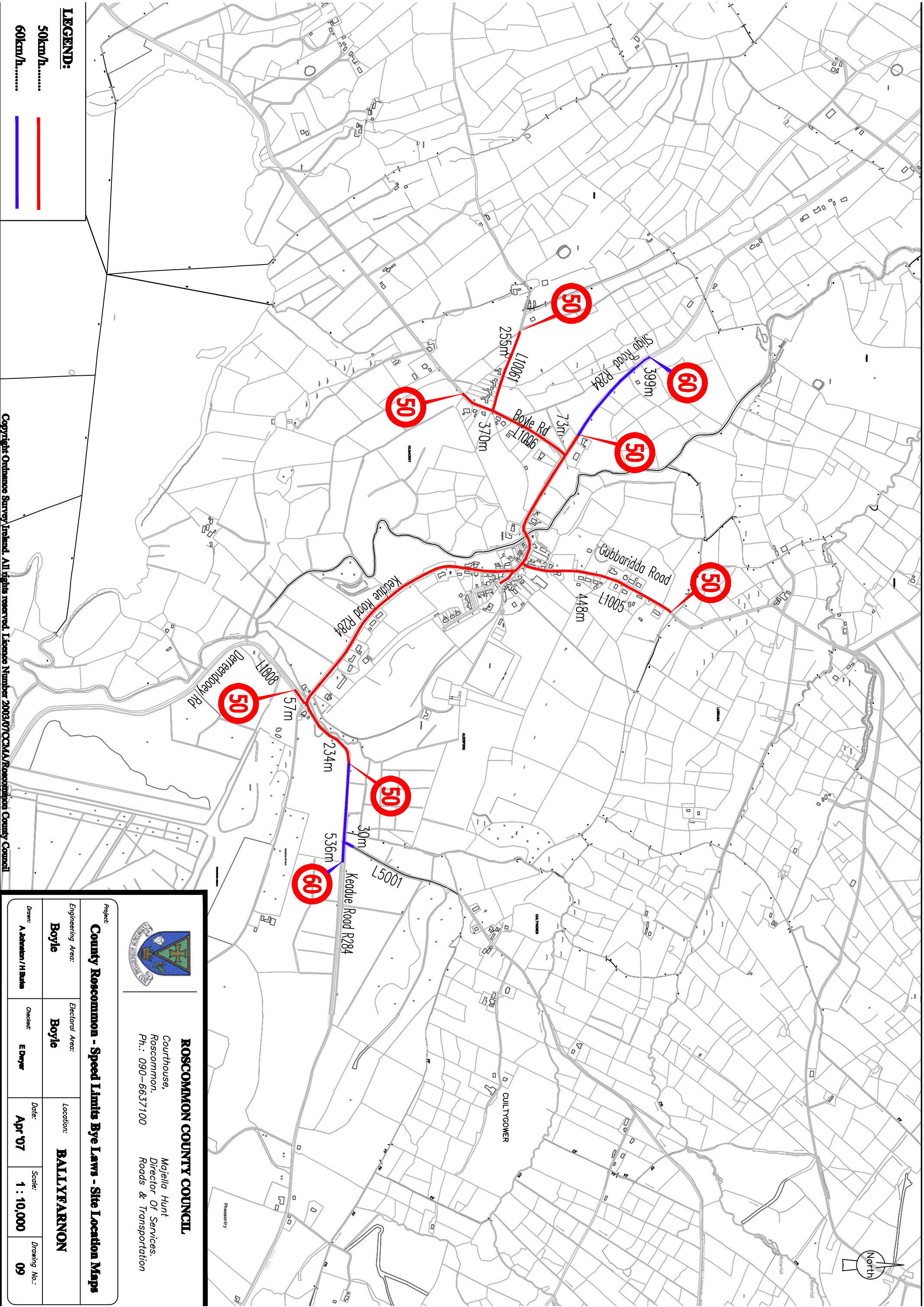
50km/h.....



ROSCOMMON COUNTY COUNCIL
*Courthouse,
Roscommon.
Ph.: 090-6637100*
*Majella Hunt
Director Of Services.
Roads & Transportation*

Project:
County Roscommon - Speed Limits Bye Laws - Site Location Maps

Engineering Area:	Electoral Area:	Location:
Castleroa	Castleroa	BALLINTOBER
Drawn: A. Johnston / H. Burke	Checked: E. Dwyer	Date: Apr '07
Scale: 1 : 5,000		Drawing No.: 08



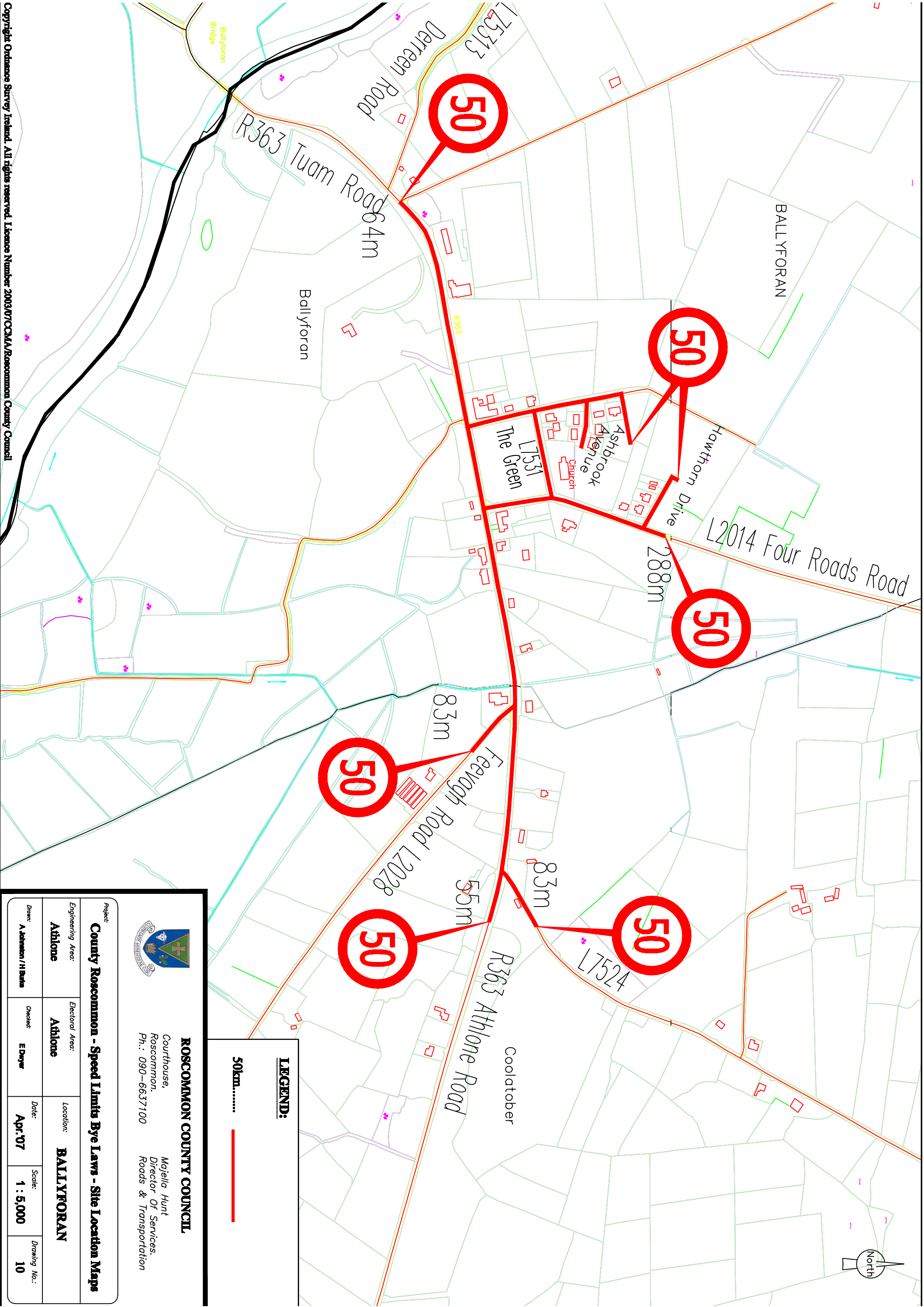
ROSCOMMON COUNTY COUNCIL


Courthouse,
Roscommon.
Ph.: 090-6637100

Maealla Hunt
Director Of Services.
Roads & Transportation

County Roscommon - Speed Limits Bye Laws - Site Location Maps

Project:			
Engineering Area:	Electoral Area:	Location:	
Boyle	Boyle	BALLYFARNON	
Drawn: A Johnston / H Burke	Checked: E Dwyer	Date: Apr '07	Scale: 1 : 10,000
			Drawing No.: 09





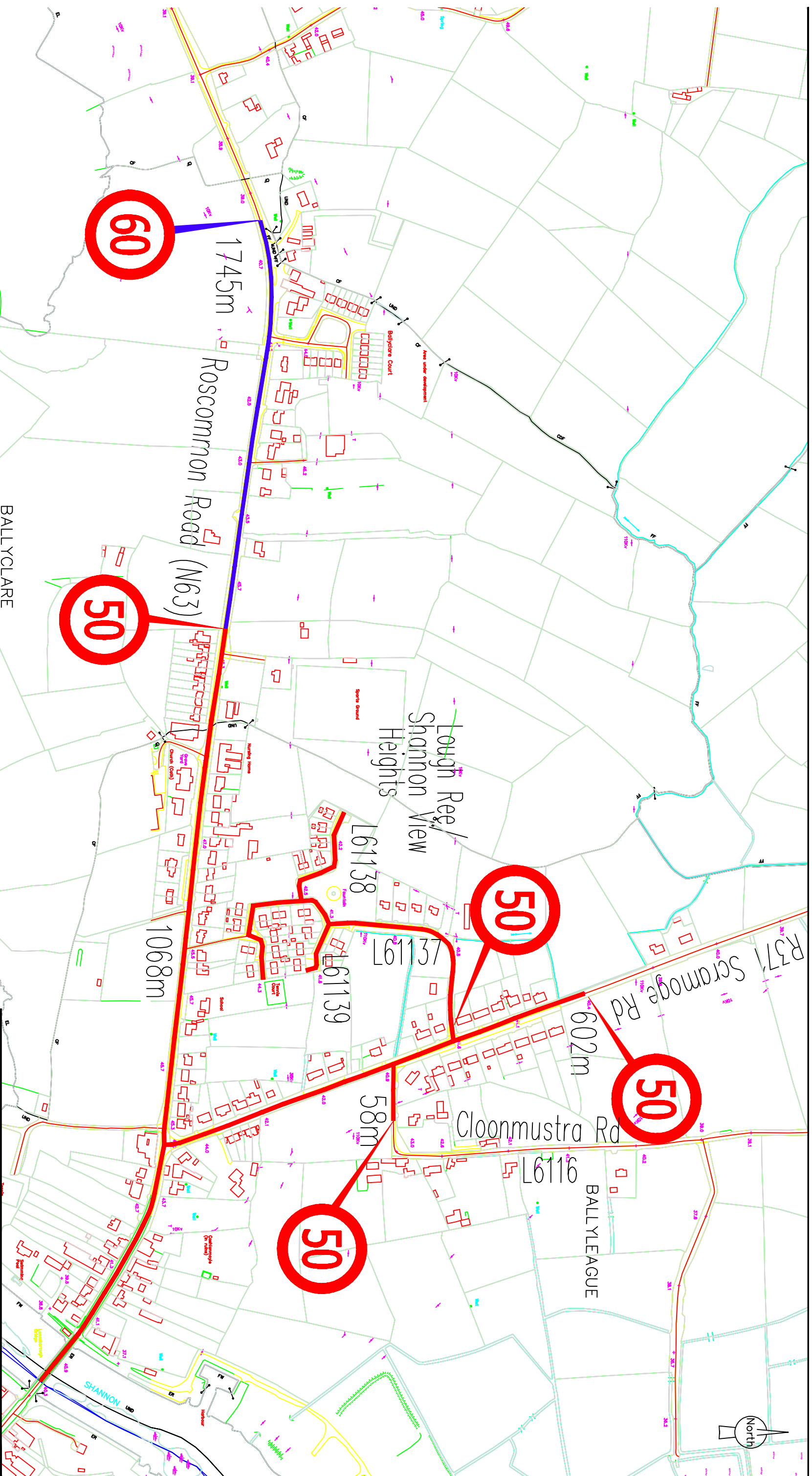
ROSCOMMON COUNTY COUNCIL
Courthouse,
Roscommon.
Ph.: 090-6637100

Mayella Hunt
Director Of Services.
Roads & Transportation

Project:
County Roscommon - Speed Limits Bye Laws - Site Location Maps

Engineering Area:	Electoral Area:	Location:
Athlone	Athlone	BALLYFORAN

Drawn:	Checked:	Date:	Scale:	Drawing No.:
A Johnston / H Burke	E Doyle	Apr.'07	1 : 5,000	10

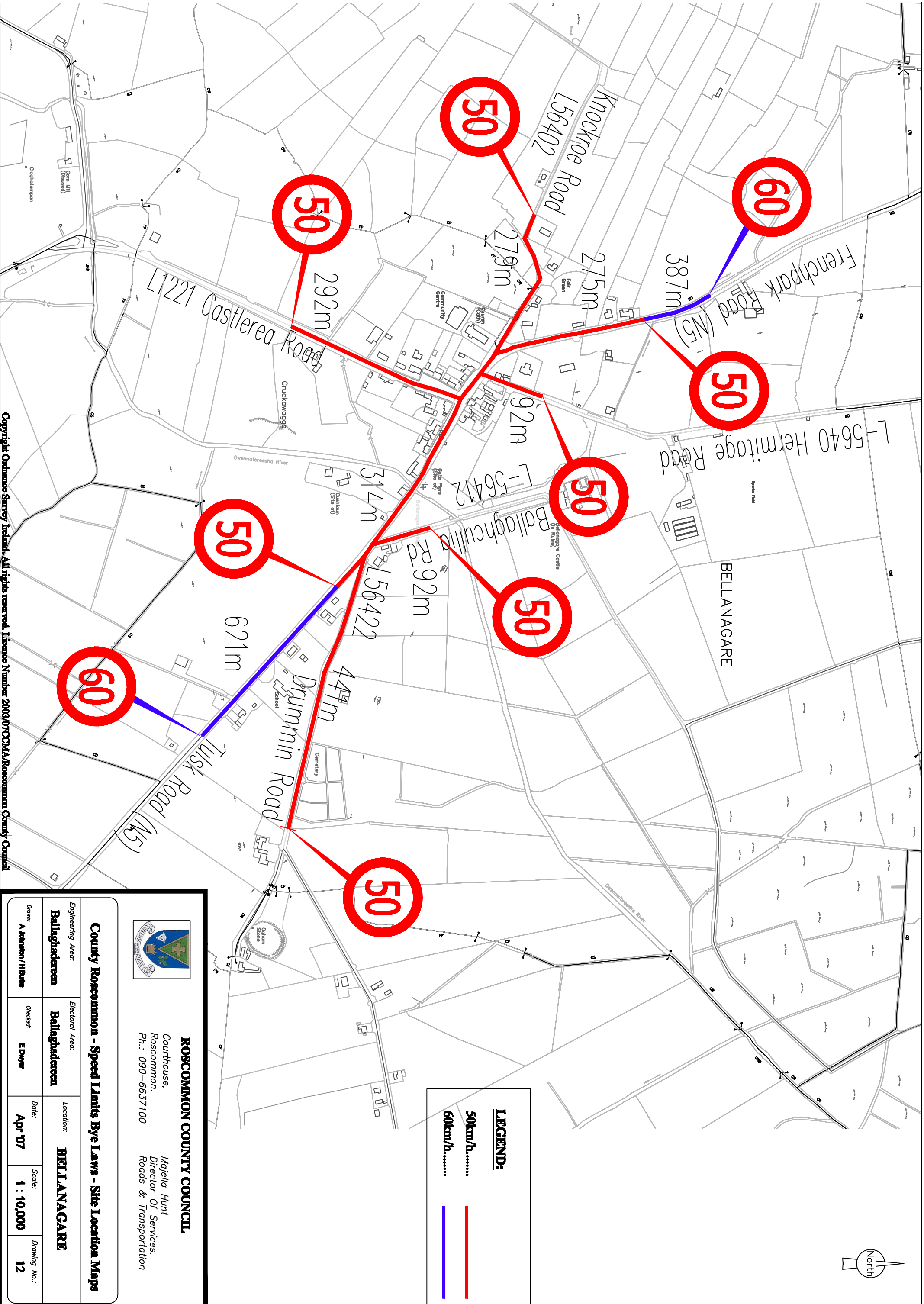



LEGEND:

50km/h.....

60km/h.....

Copyright Ordnance Survey Ireland. All rights reserved. Licence Number 2003/07/CCMA/Roscommon County Council





ROSCOMMON COUNTY COUNCIL
Courthouse,
Roscommon.
Ph.: 090-6637100

Majella Hunt
Director Of Services.
Roads & Transportation

County Roscommon - Speed Limits Bye Laws - Site Location Maps			
Engineering Area:	Electoral Area:	Location:	
Ballaghaderreen	Ballaghaderreen	BELLANAGARE	
Drawn: A. Johnston / H. Burke	Checked: E. Dwyer	Date: Apr '07	Scale: 1 : 10,000 Drawing No.: 12



ROSCOMMON COUNTY COUNCIL

Courthouse,
Roscommon,
Ph: 090-6637100

Majella Hunt
Director Of Services,
Roads & Transportation

Project: County Roscommon - Speed Limits Bye Laws - Site Location Maps			
Engineering Area:	Electoral Area:	Location: BOYLE	
Boyle	Boyle	Date:	Apr '07
Drawn: A. Johnston / H. Burke	Checked: E. Dayne	Scale:	1 : 10,000
		Drawing No.:	13

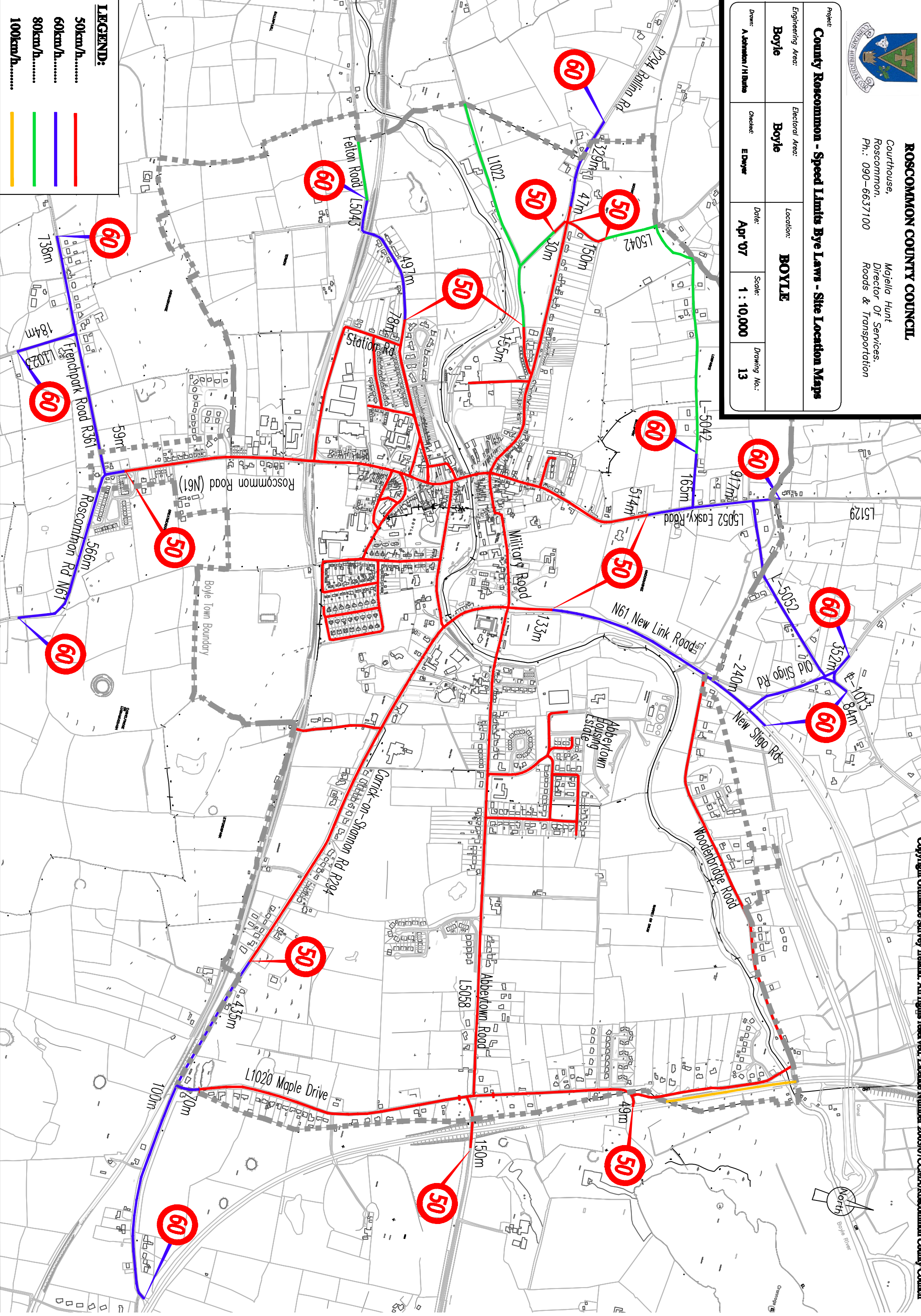
LEGEND:

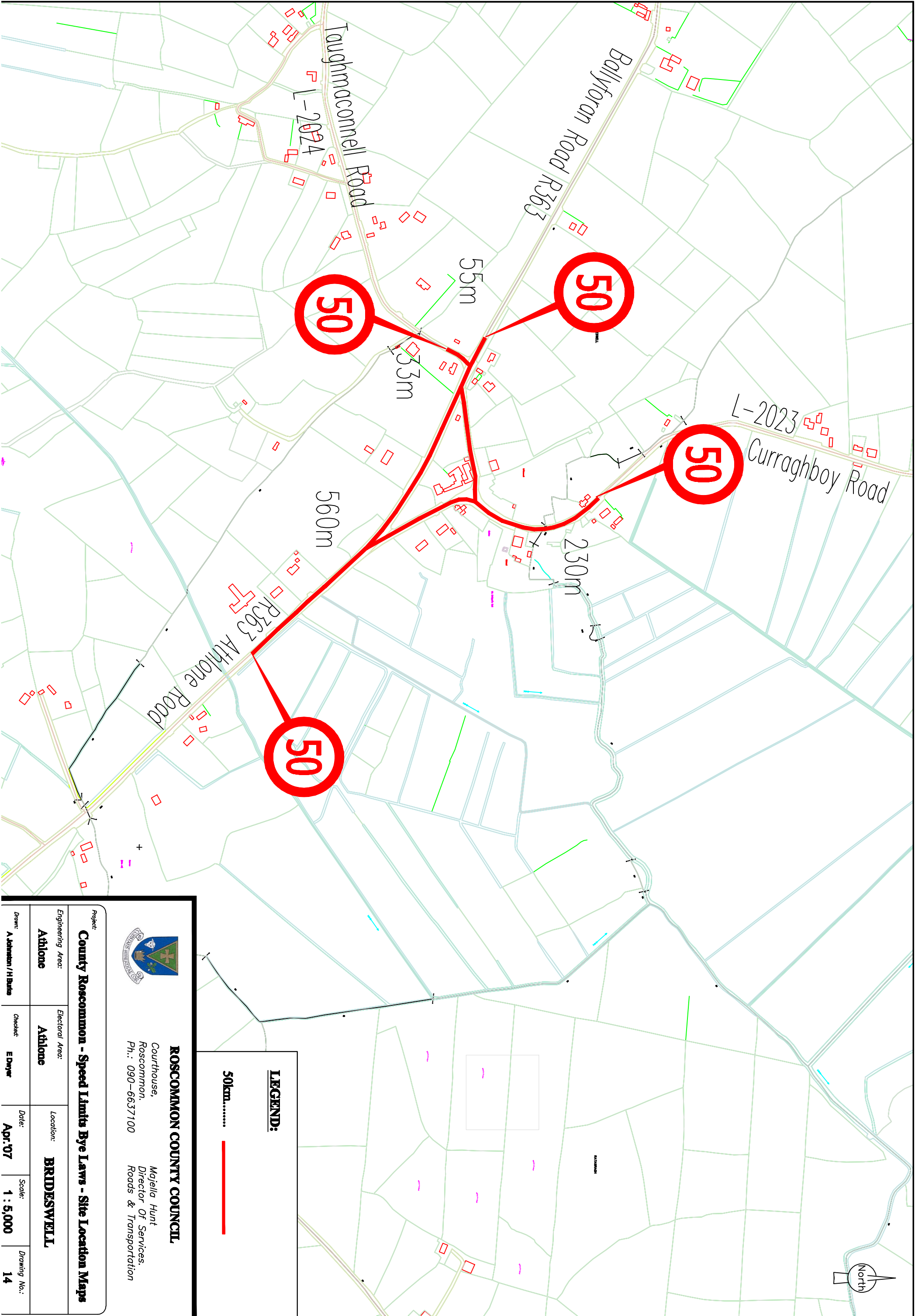
50km/h.....


60km/h.....

80km/h.....

100km/h.....



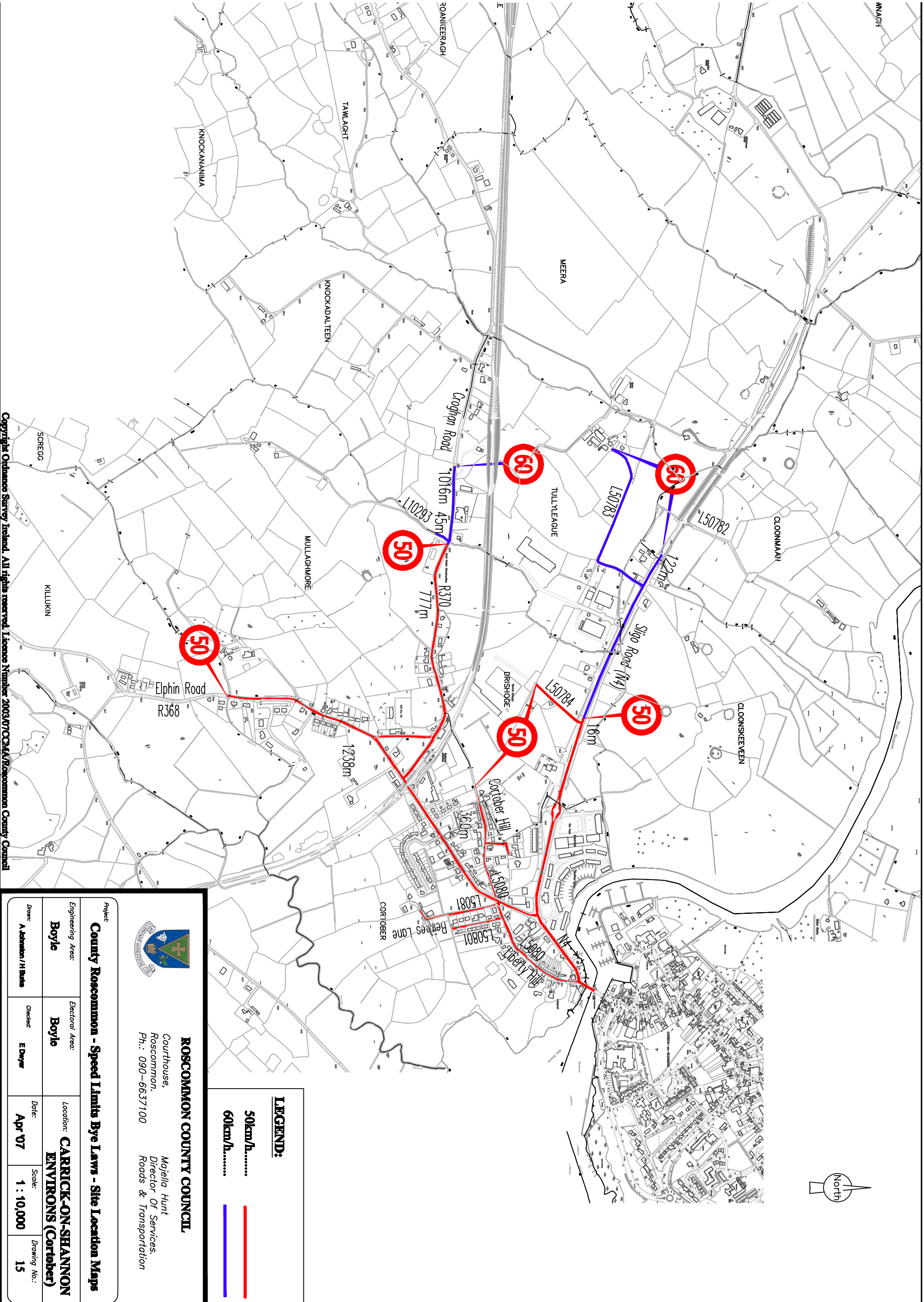





ROSCOMMON COUNTY COUNCIL
Courthouse,
Roscommon.
Ph.: 090-6637100
Majella Hunt
Director Of Services.
Roads & Transportation

Project:
County Roscommon - Speed Limits Bye Laws - Site Location Maps

Engineering Area: Athlone	Electoral Area: Athlone	Location: BRIDESWELL
Drawn: A Johnston / H Burke	Checked: E Dwyer	Date: Apr. '07
		Scale: 1 : 5,000
		Drawing No.: 14



Copyright Ordnance Survey / Ireland. All rights reserved. Licence Number 2003/07/CNMA/Roscommon County Council



ROSCOMMON COUNTY COUNCIL

Courthouse,
Roscommon.
Ph.: 090-6637100

Majella Hunt
Director Of Services.
Roads & Transportation

Project:

County Roscommon - Speed Limits Bye Laws - Site Location Maps

Engineering Area:

Boyle

Electoral Area:

Boyle

Location:

**CARRICK-ON-SHANNON
ENVIRONS (Coriober)**

Drawn:

A. Johnston / H. Burke

Checked:

E. Dwyer

Date:

Apr 07

Scale:

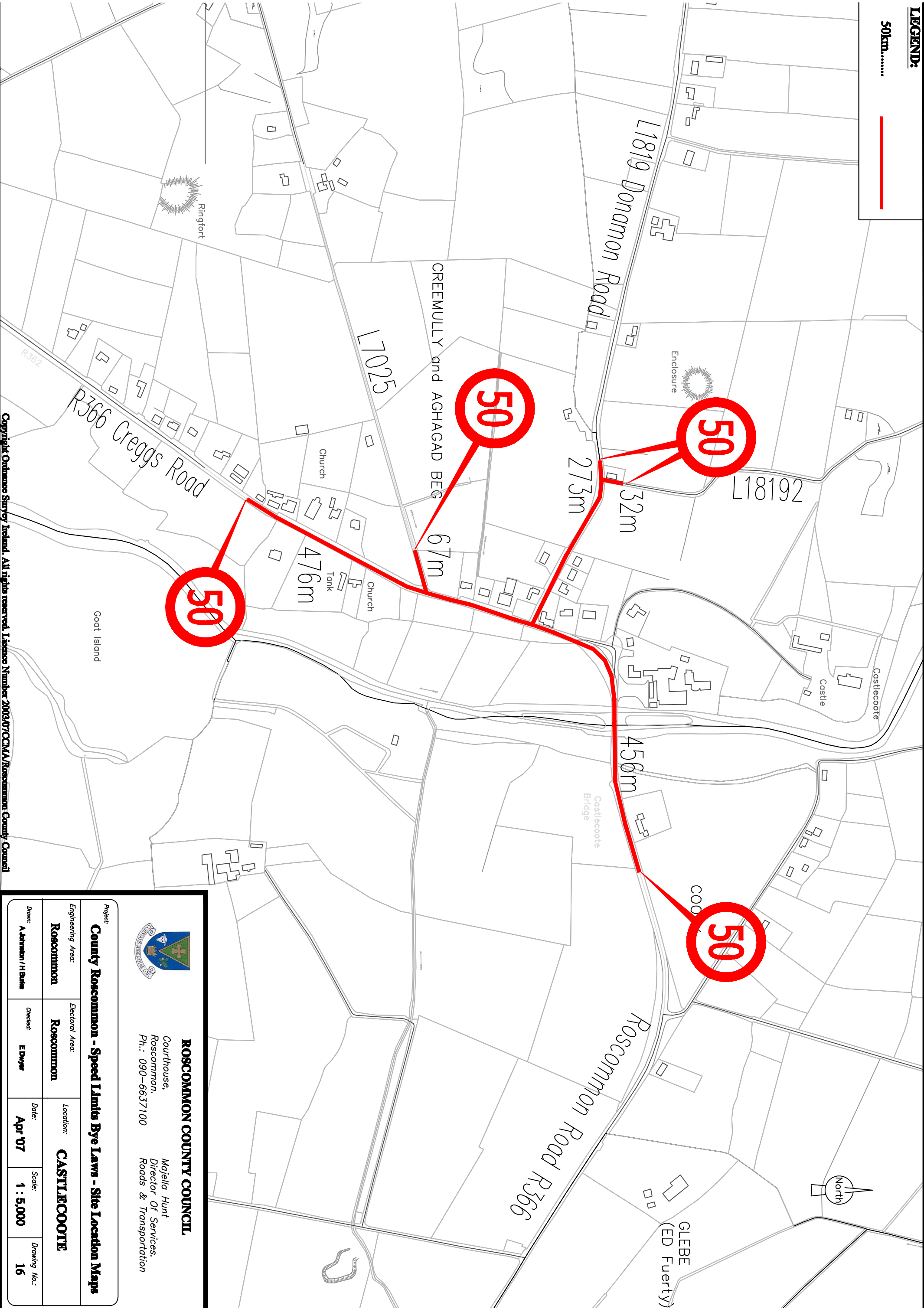
1 : 10,000

Drawing No.:

15

LEGEND:

50km.....



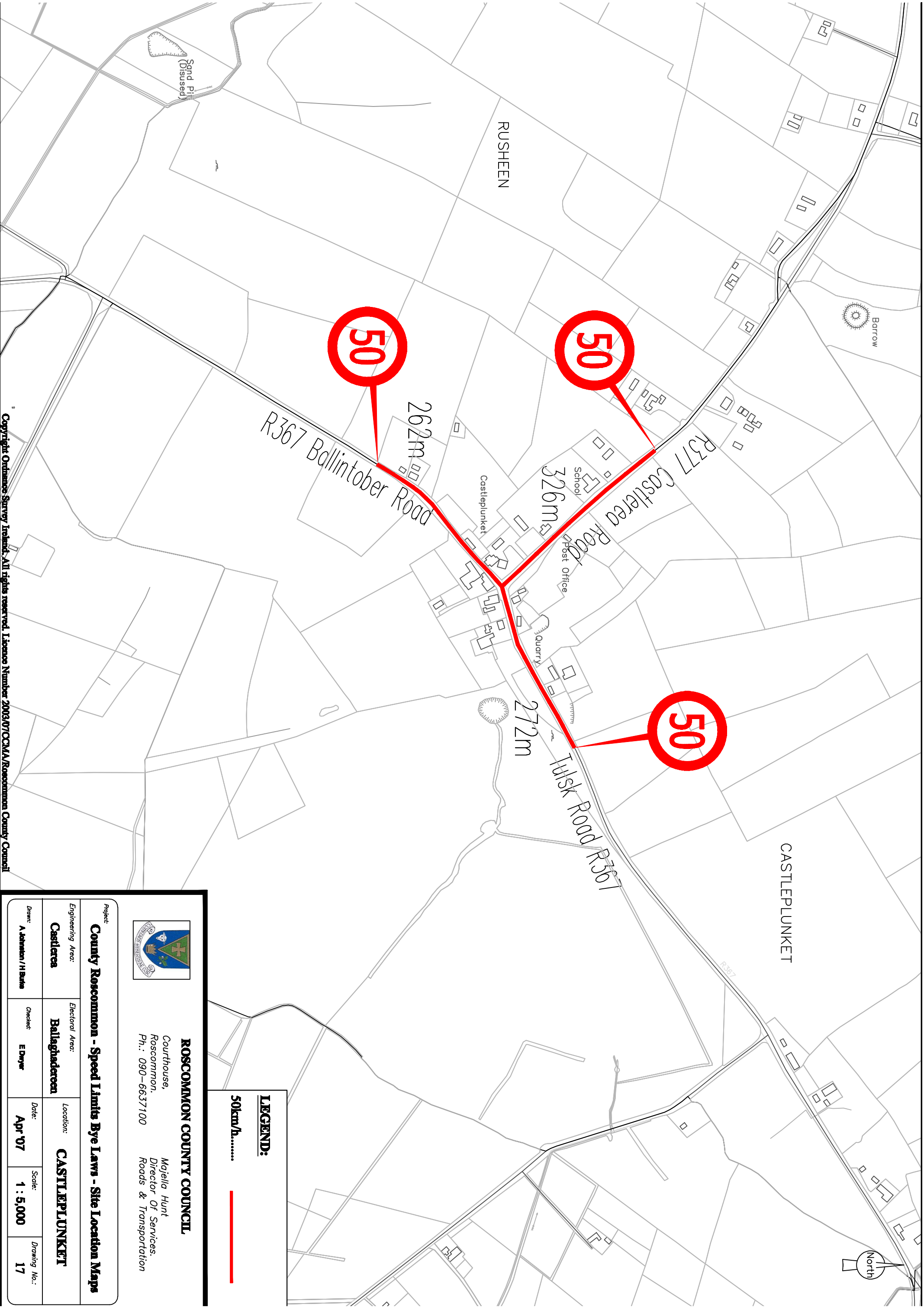
ROSCOMMON COUNTY COUNCIL


Courthouse,
Roscommon.
Ph.: 090-6637100

Majella Hunt
Director Of Services.
Roads & Transportation

Project:
County Roscommon - Speed Limits Bye Laws - Site Location Maps

Engineering Area: Roscommon	Electoral Area: Roscommon	Location: CASTLECOOTE
Drawn: A. Johnston / H. Burke	Checked: E. Dwyer	Date: Apr '07
Scale: 1 : 5,000		Drawing No.: 16





ROSCOMMON COUNTY COUNCIL

*Courthouse,
Roscommon.
Ph.: 090-6637100*

*Majella Hunt
Director Of Services.
Roads & Transportation*

Project:

County Roscommon - Speed Limits Bye Laws - Site Location Maps

Engineering Area:

Castlereagh

Electoral Area:

Ballaghaderreen

Location:

CASTLEPLUNKET

Drawn:

A. Johnston / H. Burke

Checked:

E. Dwyer

Date:

Apr '07

Scale:

1 : 5,000

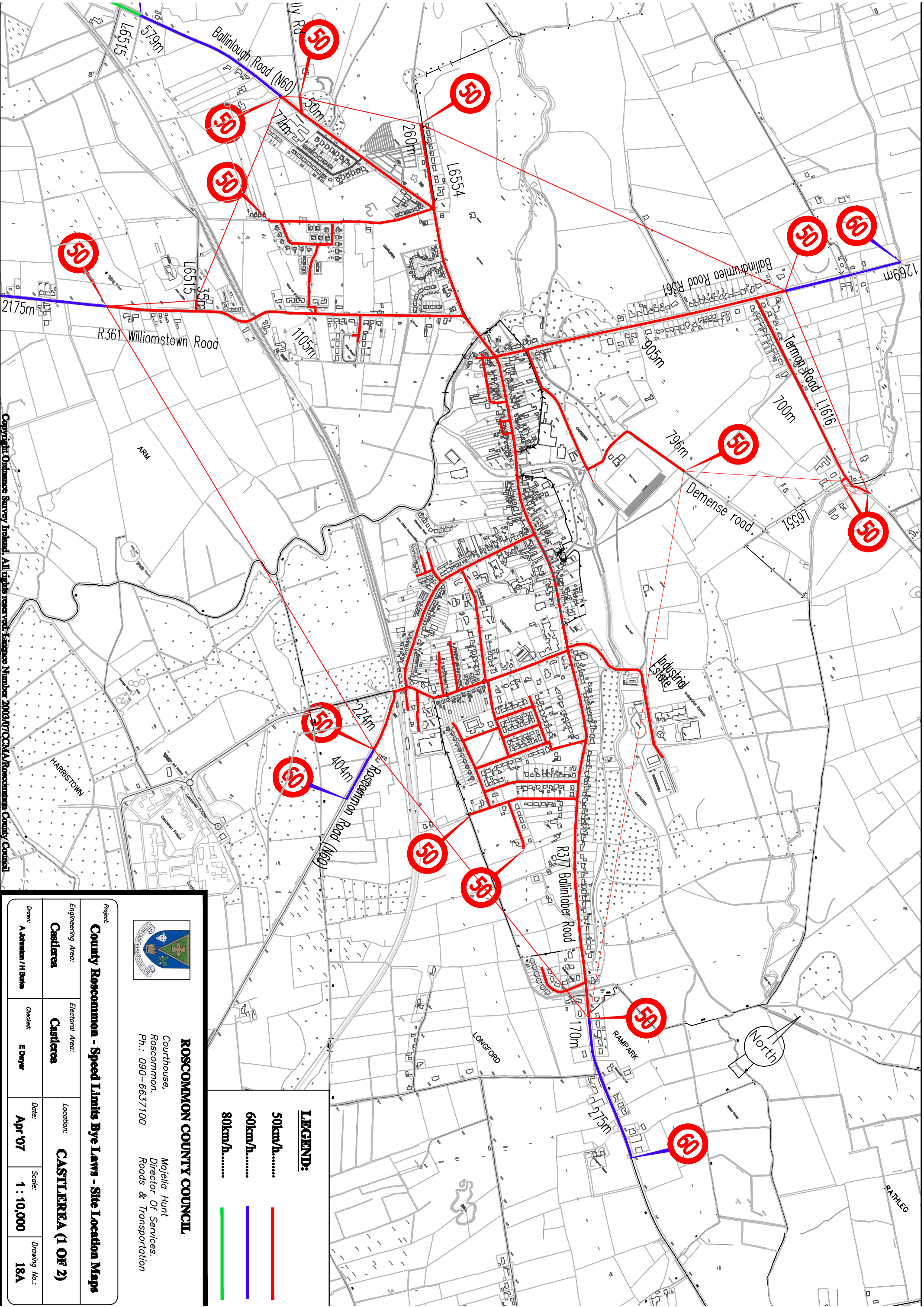
Drawing No.:

17

LEGEND:

50km/h.....

Copyright Ordnance Survey Ireland. All rights reserved. Licence Number 2003/07OCMA/Roscommon County Council



ROSCOMMON COUNTY COUNCIL
Courthouse,
Roscommon,
Ph.: 090-6637100
Majella Hunt
Director Of Services.
Roads & Transportation

- LEGEND:**
- 50km/h.....
 - 60km/h.....
 - 80km/h.....

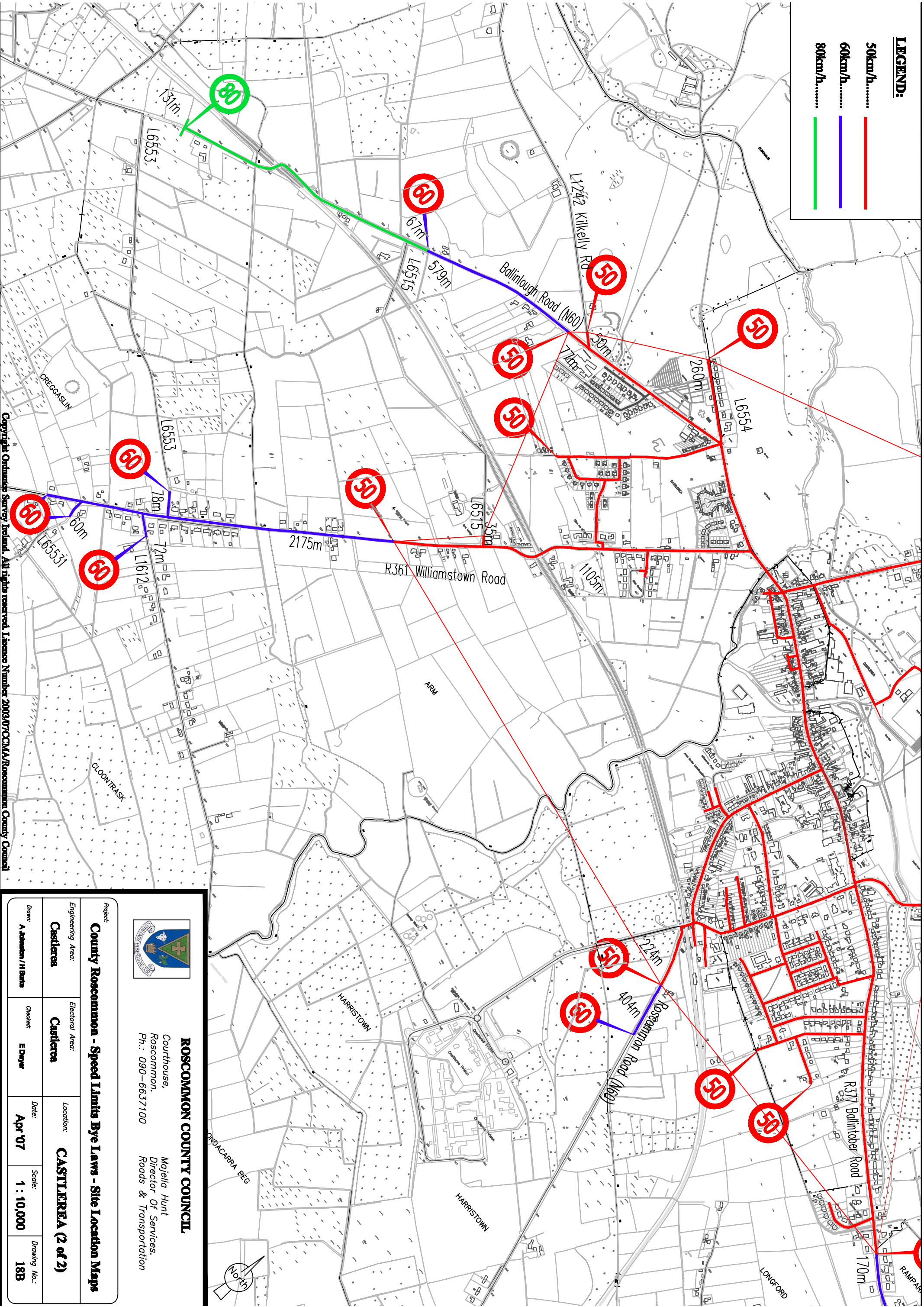
Project: County Roscommon - Speed Limits Bye Laws - Site Location Maps				
Engineering Area:	Electoral Area:	Location:		
Castleroa	Castleroa	CASTLEREA (1 OF 2)		
Drawn: A. Johnston / H. Burke	Checked: E. Dwyer	Date: Apr '07	Scale: 1 : 10,000	Drawing No.: 18A


LEGEND:

50km/h.....

60km/h.....

80km/h.....





ROSCOMMON COUNTY COUNCIL
Courthouse,
Roscommon.
Ph.: 090-6637100

Majella Hunt
Director Of Services.
Roads & Transportation

Project:
County Roscommon - Speed Limits Bye Laws - Site Location Maps

Engineering Area:
Castleroa

Electoral Area:
Castleroa

Location:
CASTLEREA (2 of 2)

Drawn:
A. Johnston / H. Burke

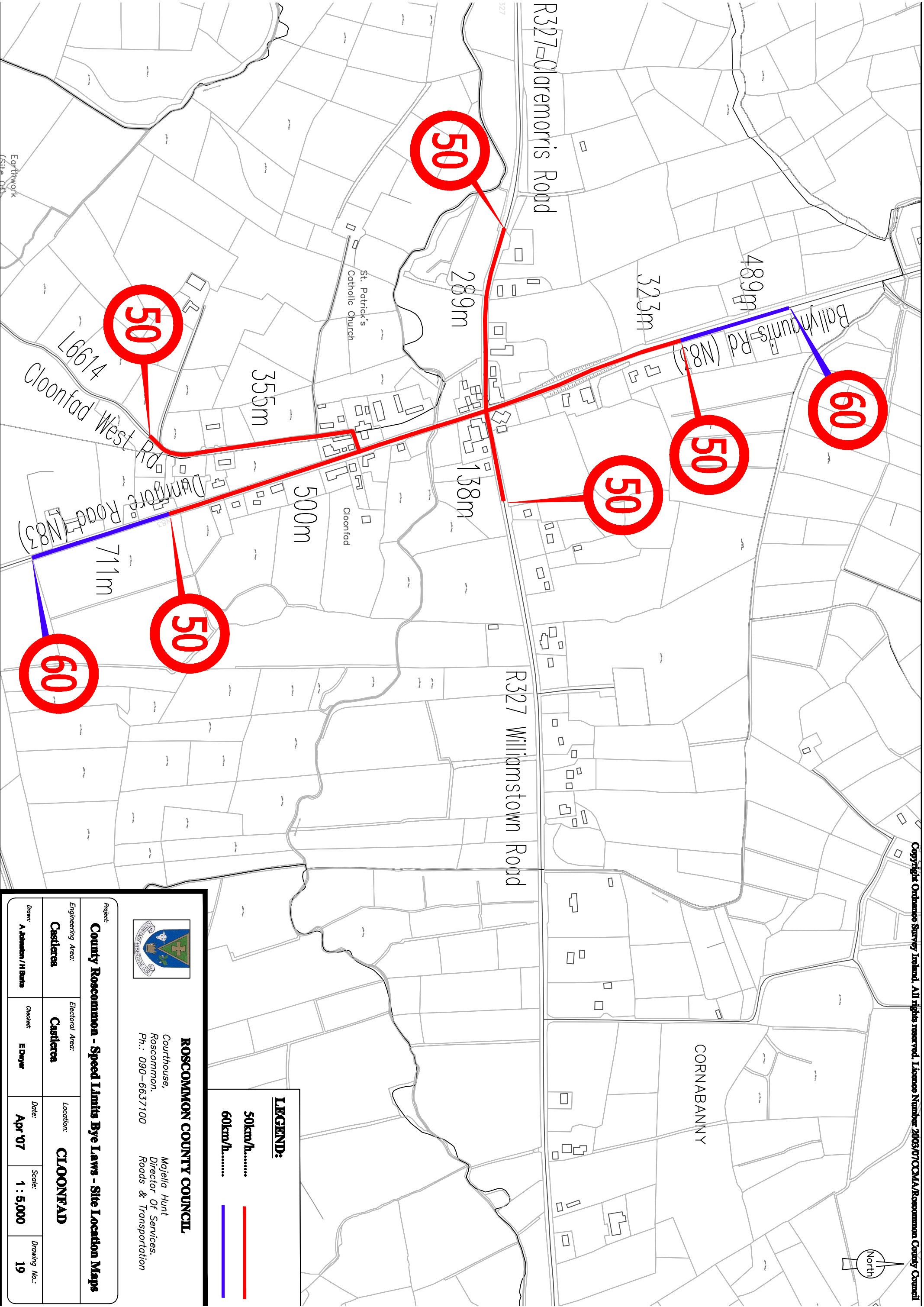
Checked:
E. Doyle


Date:
Apr '07

Scale:
1 : 10,000

Drawing No.:
18B

Copyright Ordnance Survey, Ireland. All rights reserved. Licence Number 2003/07CCMA/Roscommon County Council





ROSCOMMON COUNTY COUNCIL
Courthouse,
Roscommon.
Ph.: 090-6637100

Majella Hunt
Director Of Services.
Roads & Transportation

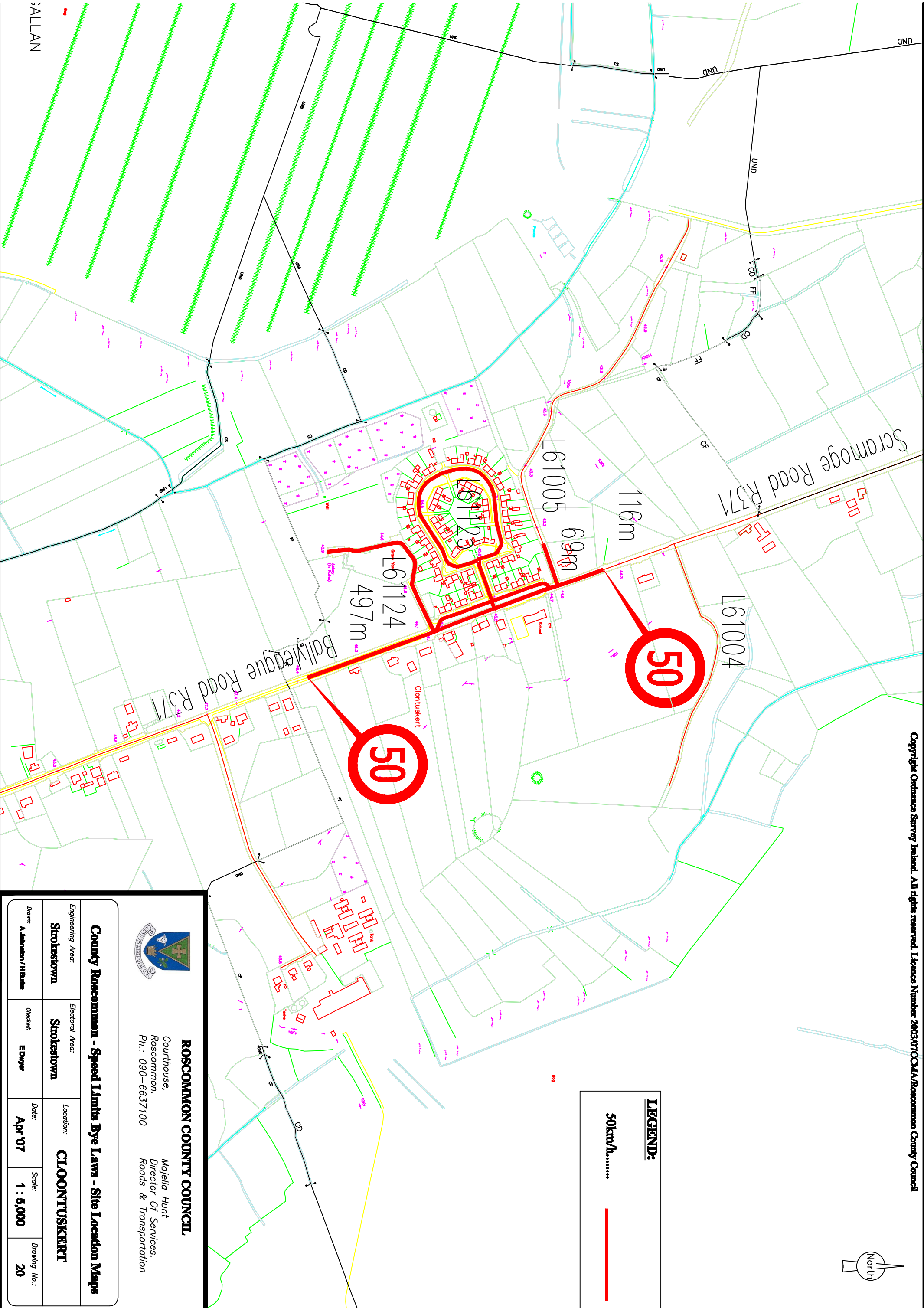
Project:
County Roscommon - Speed Limits Bye Laws - Site Location Maps

Engineering Area:	Electoral Area:	Location:
Castleroa	Castleroa	CLOONFAD
Drawn:	Checked:	Date:
A. Johnston / H. Burke	E. Dwyer	Apr '07
Scale:		Drawing No.:
1 : 5,000		19



LEGEND:

50km/h.....



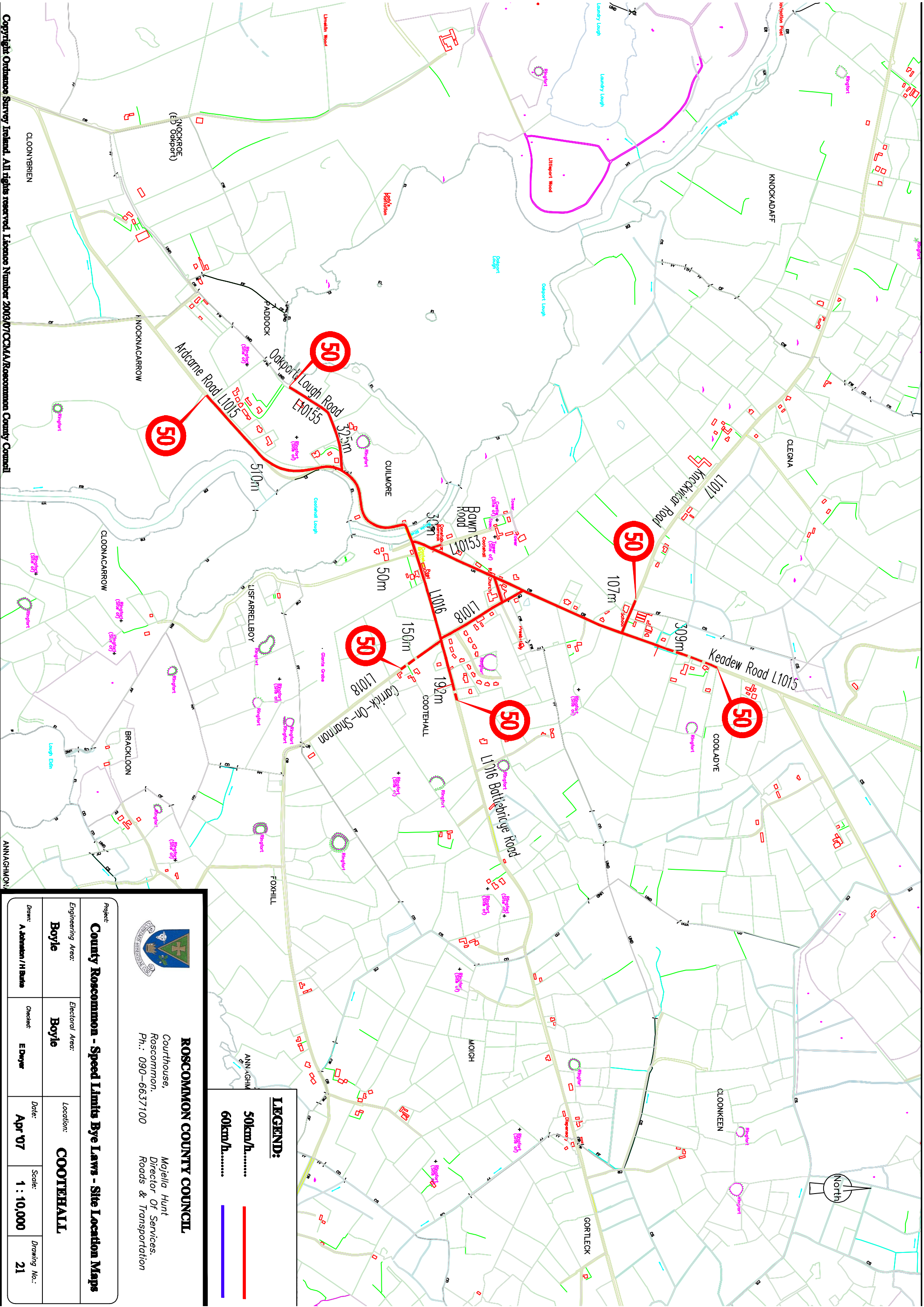
ROSCOMMON COUNTY COUNCIL


Courthouse,
Roscommon.
Ph.: 090-6637100

Majella Hunt
Director Of Services.
Roads & Transportation

County Roscommon - Speed Limits Bye Laws - Site Location Maps

Engineering Area:	Electoral Area:	Location:
Stokestown	Stokestown	CLOONTUSKERT
Drawn: A. Johnston / H. Burke	Checked: E. Dwyer	Date: Apr '07
		Scale: 1 : 5,000
		Drawing No.: 20





ROSCOMMON COUNTY COUNCIL
Courthouse,
Roscommon.
Ph.: 090-6637100

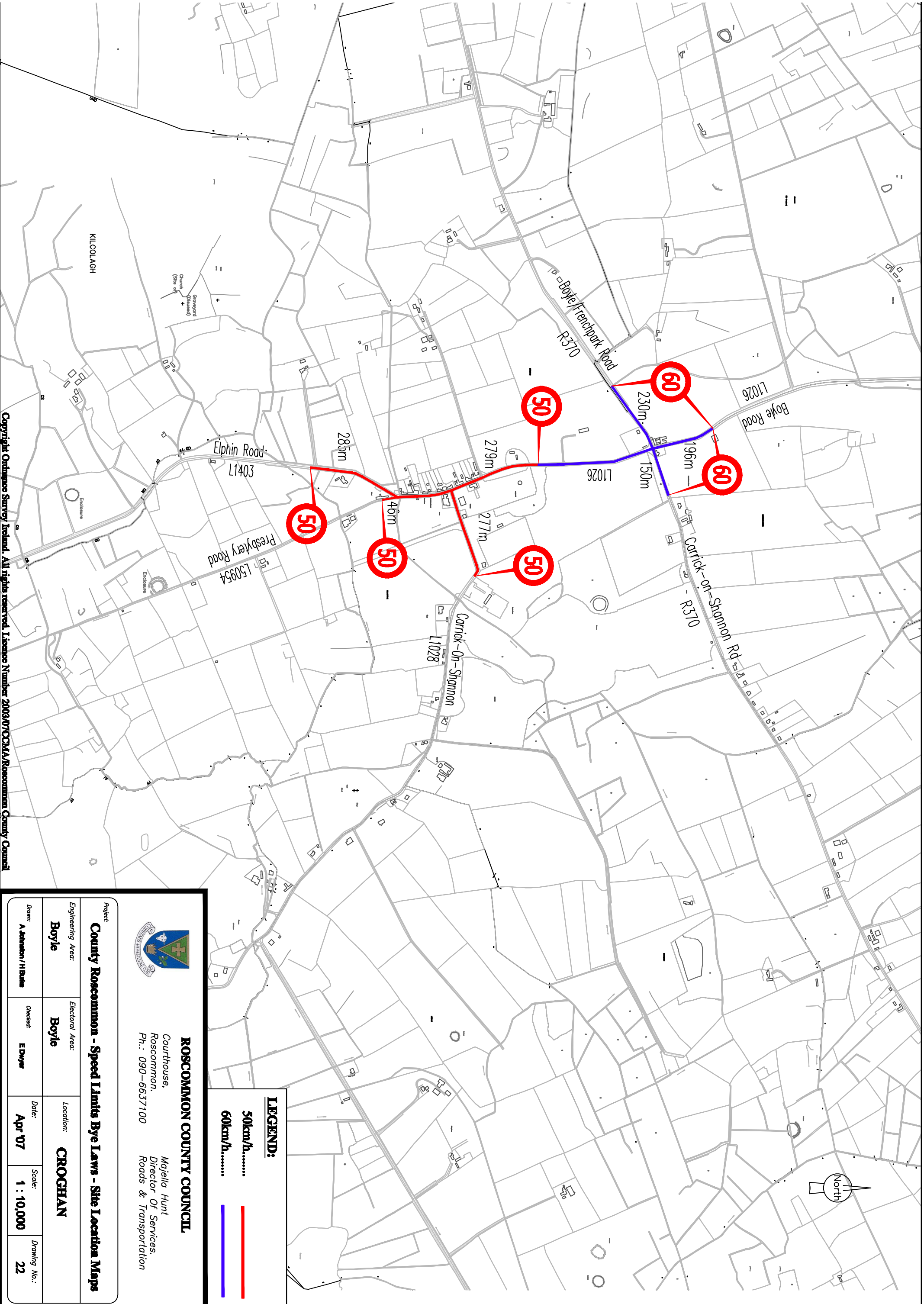
Majella Hunt
Director Of Services.
Roads & Transportation


Project: County Roscommon - Speed Limits Bye Laws - Site Location Maps			
Engineering Area: Boyle	Electoral Area: Boyle	Location: COOTHEHALL	
Drawn: A. Johnston / H. Burke	Checked: E. Dwyer	Date: Apr '07	Scale: 1 : 10,000
			Drawing No.: 21

LEGEND:

50km/h.....

60km/h.....



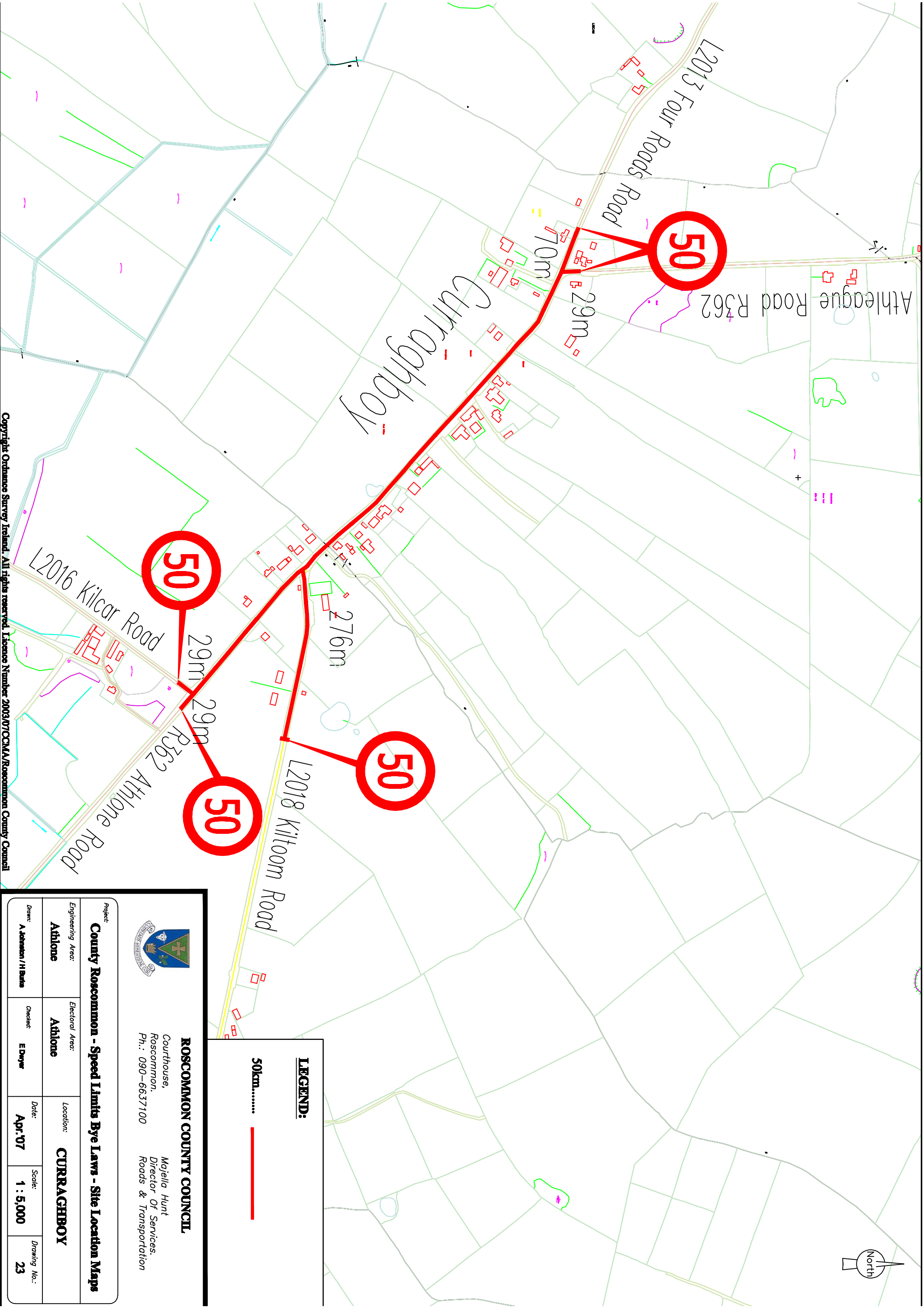



ROSCOMMON COUNTY COUNCIL
Courthouse,
Roscommon.
Ph.: 090-6637100

Majella Hunt
Director Of Services.
Roads & Transportation

Project:
County Roscommon - Speed Limits Bye Laws - Site Location Maps

Engineering Area:	Electoral Area:	Location:
Boyle	Boyle	CROGHAN
Drawn:	Checked:	Date:
A. Johnston / H. Burke	E. Doyle	Apr '07
Scale:		Drawing No.:
1 : 10,000		22



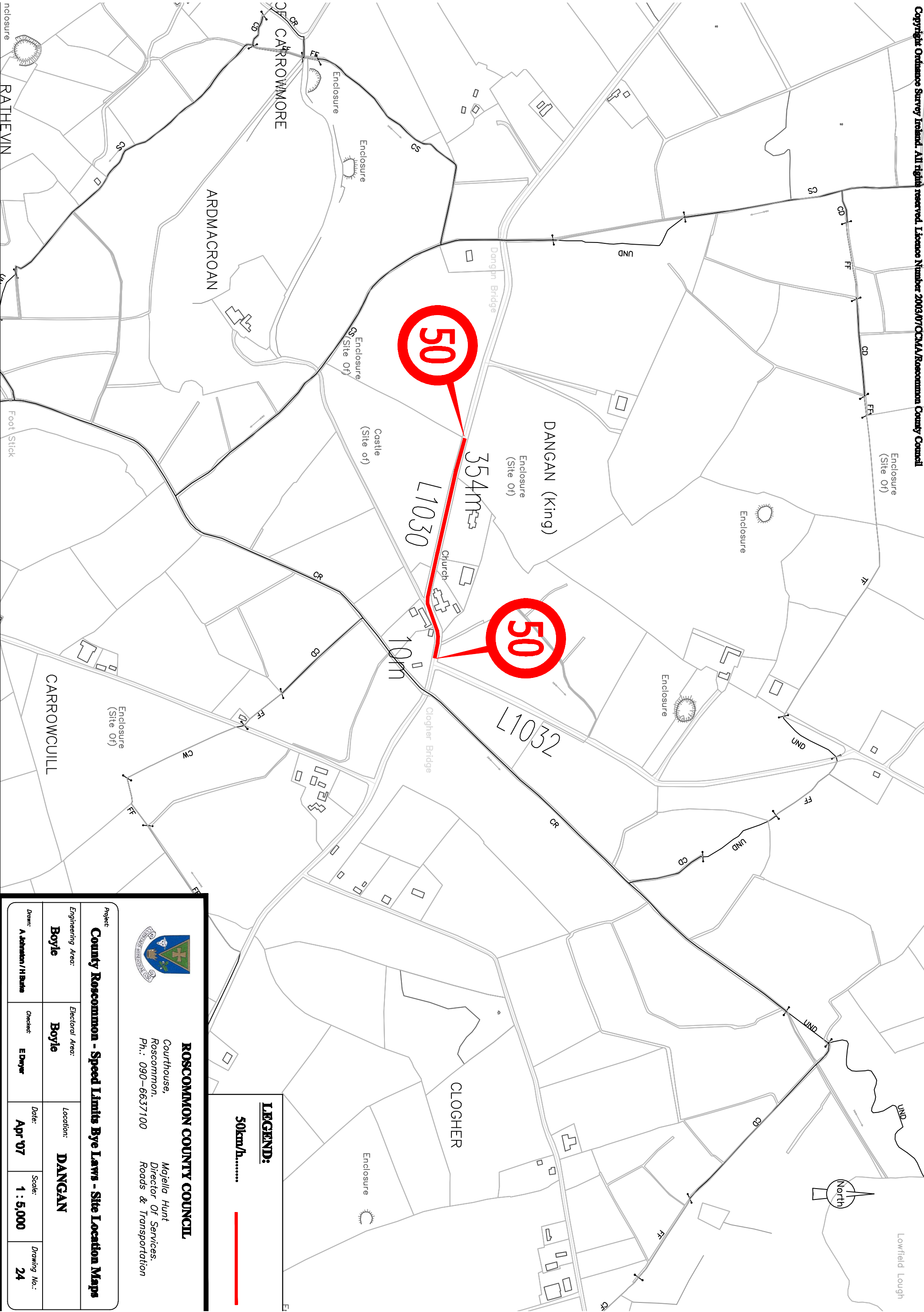


ROSCOMMON COUNTY COUNCIL
Courthouse,
Roscommon.
Ph.: 090-6637100

Maíella Hunt
Director Of Services.
Roads & Transportation

Project:
County Roscommon - Speed Limits Bye Laws - Site Location Maps

Engineering Area:	Electoral Area:	Location:
Athlone	Athlone	CURRAGHBOY
Drawn: A. Johnston / H. Burke	Checked: E. Dwyer	Date: Apr.'07
Scale: 1 : 5,000		Drawing No.: 23



ROSCOMMON COUNTY COUNCIL
Courthouse,
Roscommon.
Ph.: 090-6637100

Majella Hunt
Director Of Services.
Roads & Transportation

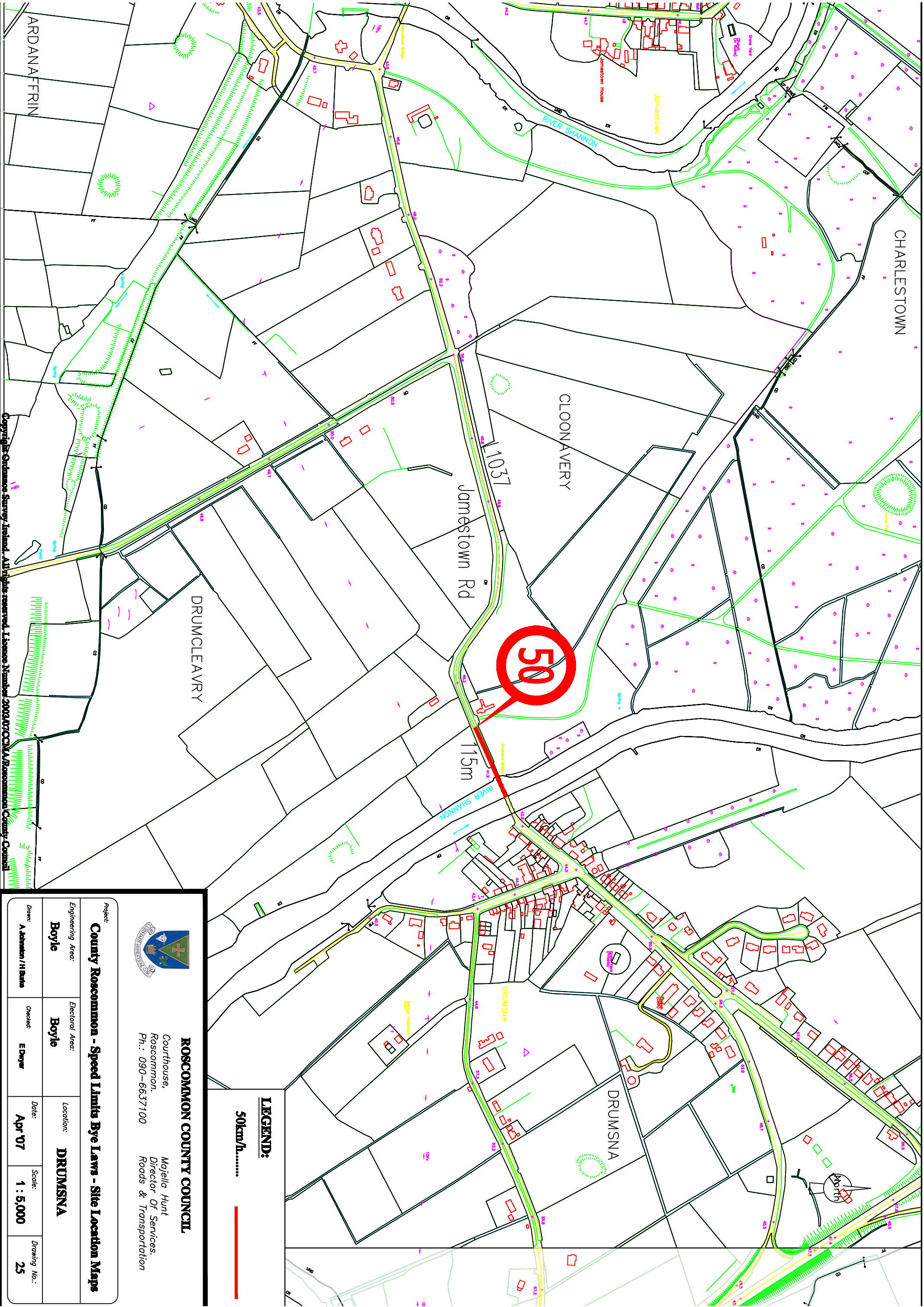
County Roscommon - Speed Limits Bye Laws - Site Location Maps


Project:			
Engineering Area:	Electoral Area:	Location:	DANGAN
Boyle	Boyle		
Drawn: A Johnston / H Burke	Checked: E Dwyer	Date: Apr '07	Scale: 1 : 5,000
			Drawing No.: 24

LEGEND:

50km/h.....





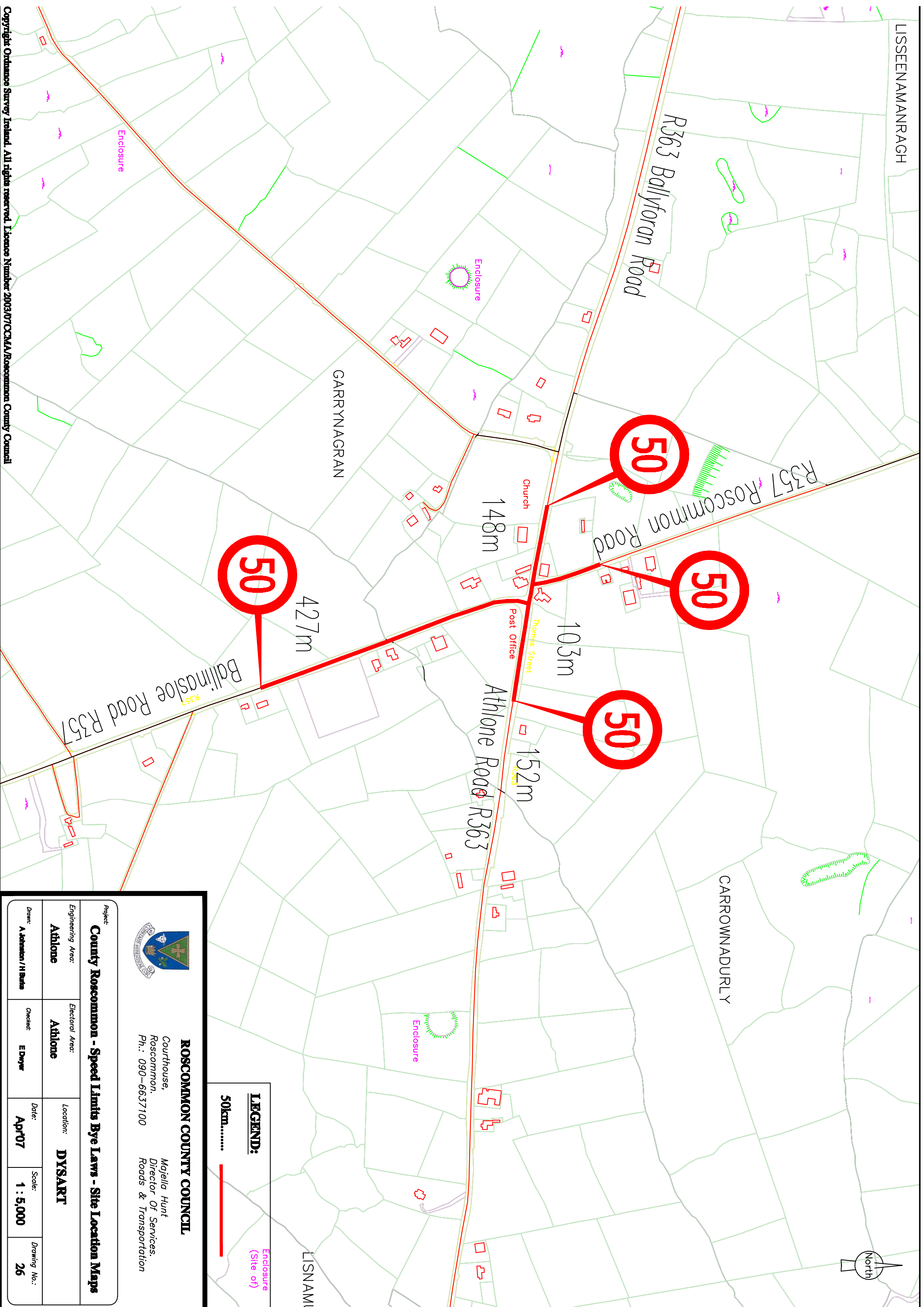


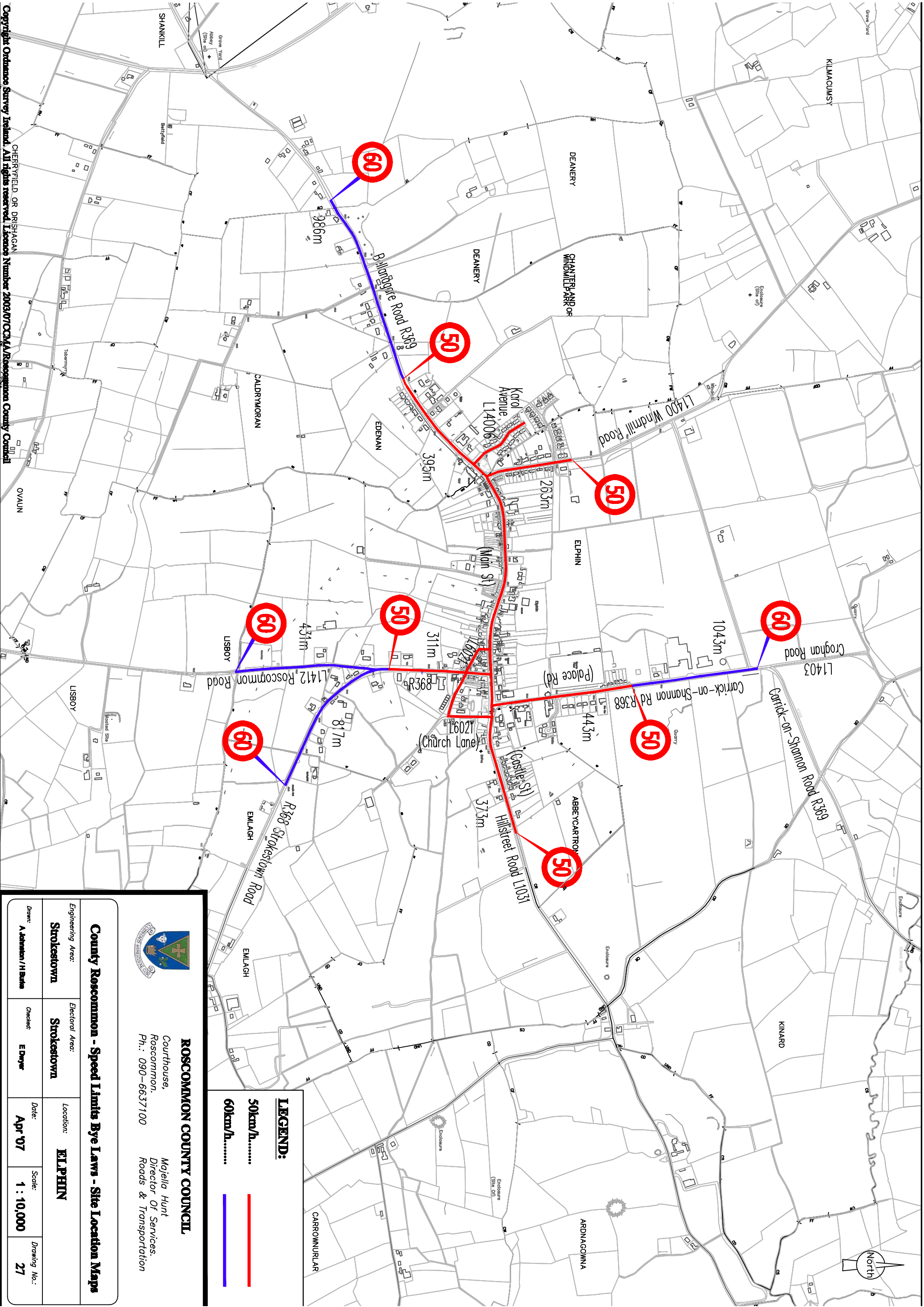
ROSCOMMON COUNTY COUNCIL
Courthouse,
Roscommon,
Ph.: 090-6637100

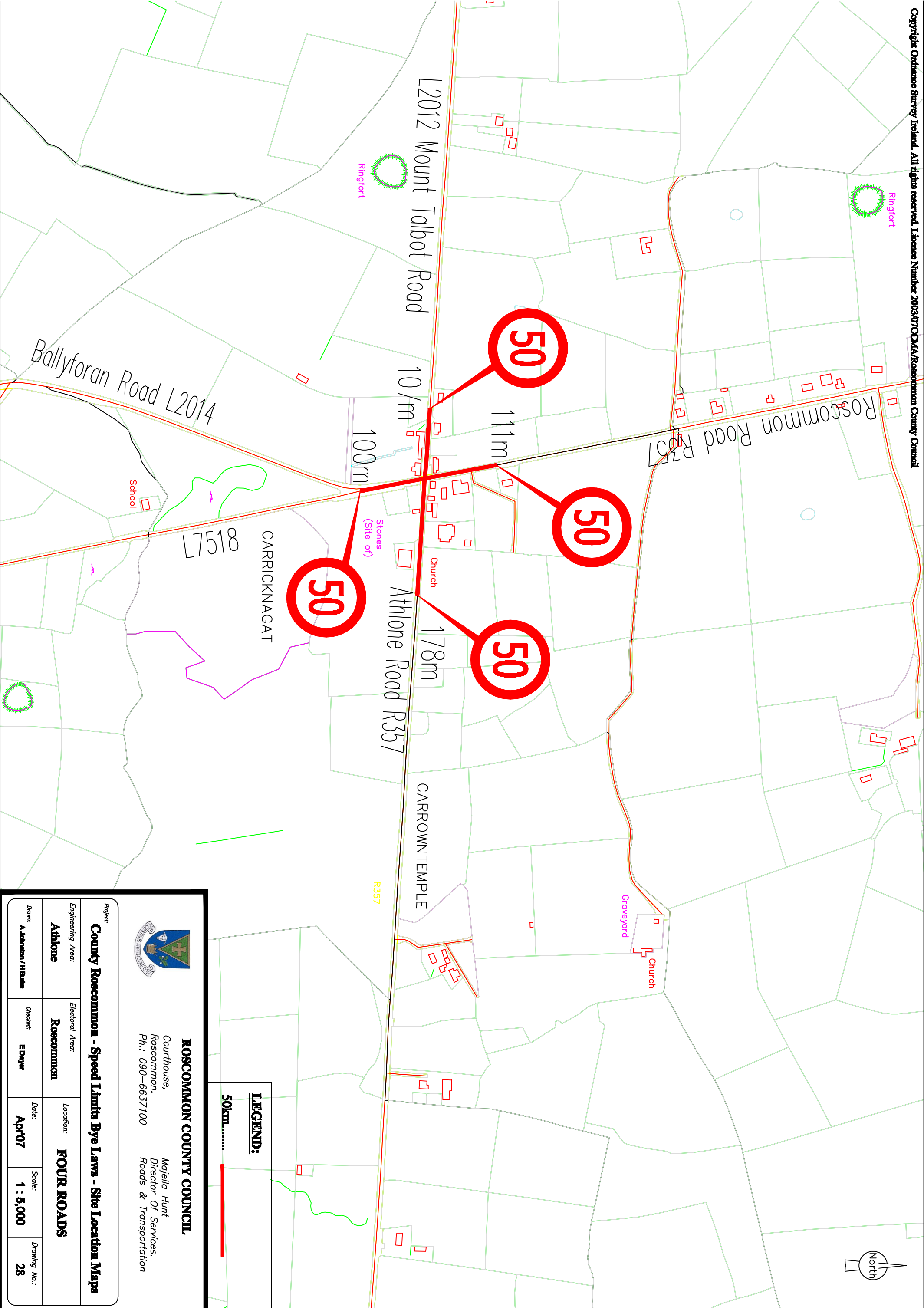
Majella Hunt
Director Of Services,
Roads & Transportation


Project:
County Roscommon - Speed Limits Bye Laws - Site Location Maps

Engineering Area:	Electoral Area:	Location:		
Boyle	Boyle	DRUMSNA		
Drawn:	Checked:	Date:	Scale:	Drawing No.:
A. Johnston / H. Burke	E. Dwyer	Apr '07	1 : 5,000	25







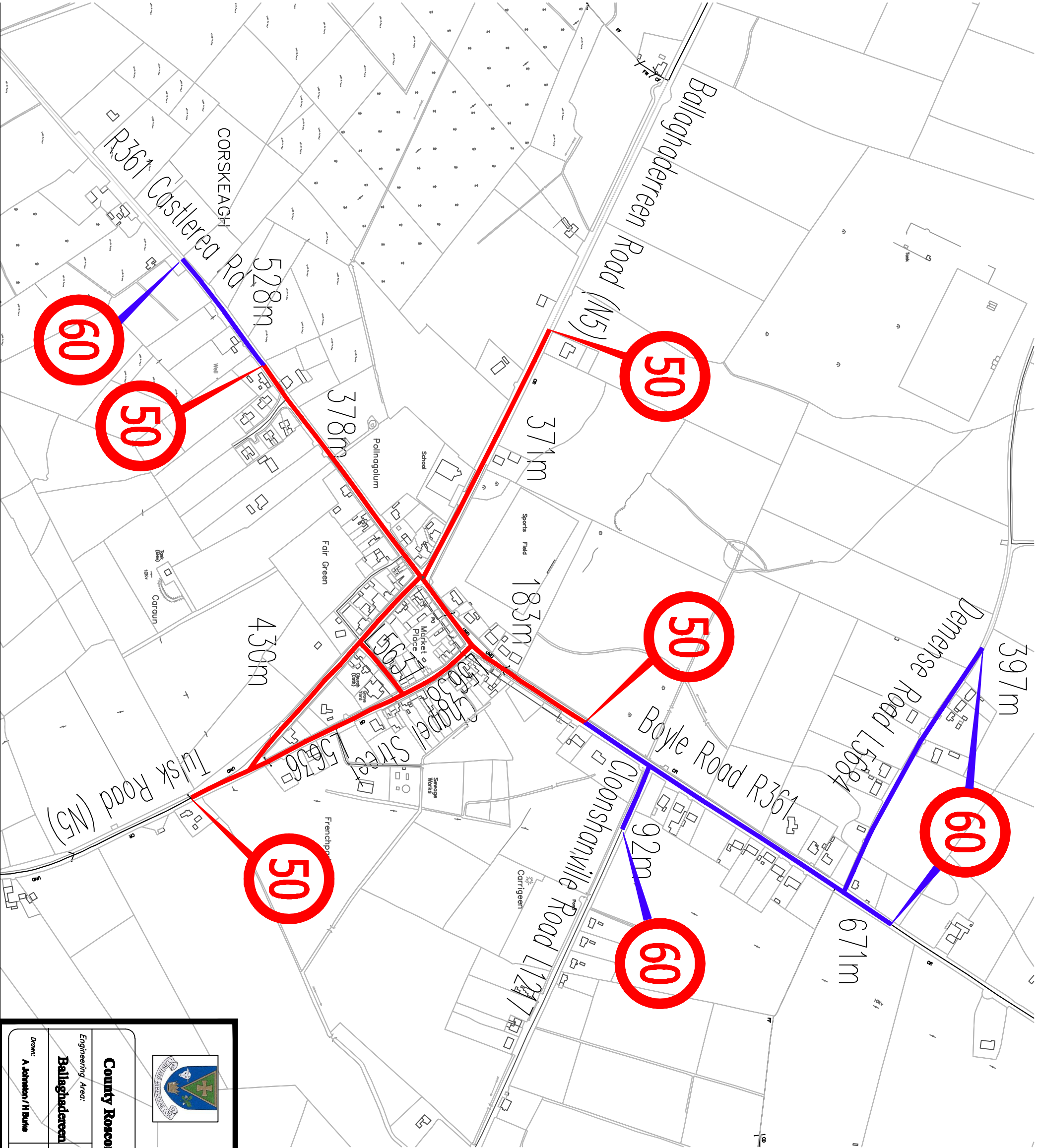


ROSCOMMON COUNTY COUNCIL
Courthouse,
Roscommon.
Ph.: 090-6637100

Maíella Hunt
Director Of Services.
Roads & Transportation

Project:
County Roscommon - Speed Limits Bye Laws - Site Location Maps


Engineering Area:	Electoral Area:	Location:		
Athlone	Roscommon	FOUR ROADS		
Drawn: A. Johnston / H. Burke	Checked: E. Dwyer	Date: Apr07	Scale: 1 : 5,000	Drawing No.: 28



LEGEND:

50km/h.....

60km/h.....

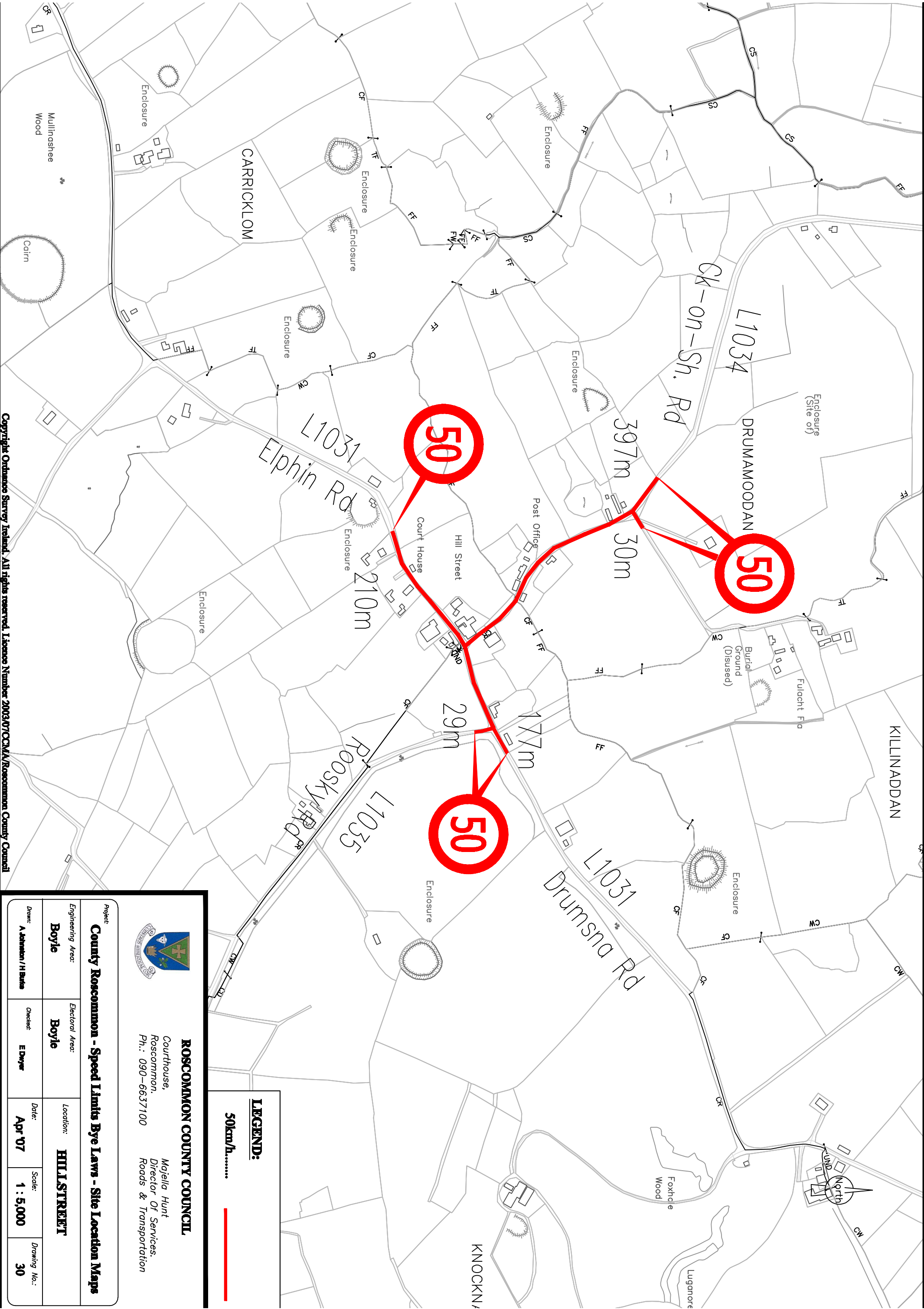


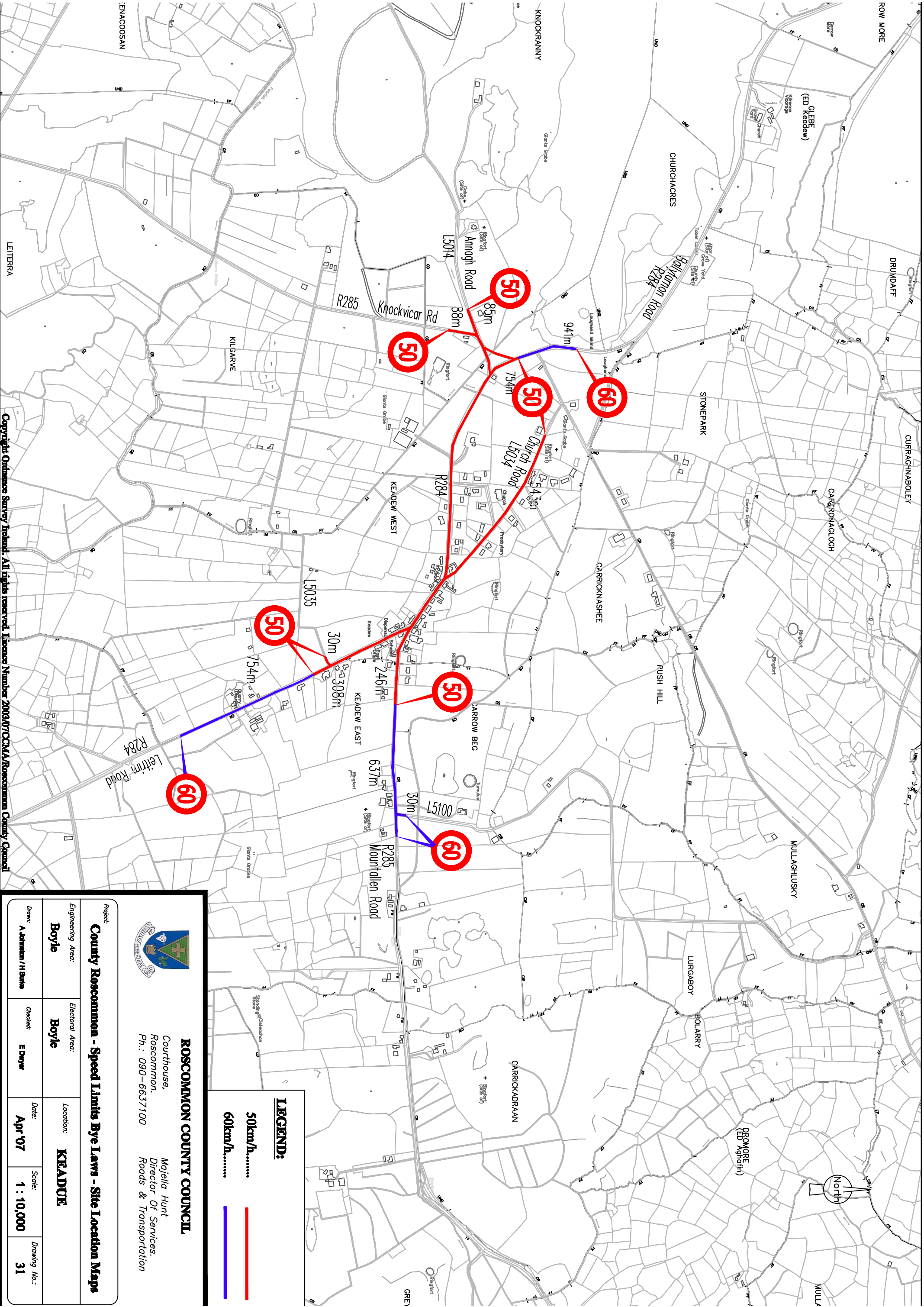
ROSCOMMON COUNTY COUNCIL
Courthouse,
Roscommon.
Ph.: 090-6637100


Majella Hunt
Director Of Services.
Roads & Transportation

County Roscommon - Speed Limits Bye Laws - Site Location Maps

Engineering Area:	Electoral Area:	Location:		
Ballaghaderreen	Ballaghaderreen	FRENCHPARK		
Drawn: A. Johnston / H. Burke	Checked: E. Dwyer	Date: Apr '07	Scale: 1 : 5,000	Drawing No.: 29







ROSCOMMON COUNTY COUNCIL
*Courthouse,
Roscommon.
Ph.: 090-6637100*
*Majella Hunt
Director Of Services.
Roads & Transportation*

Project:
County Roscommon - Speed Limits Bye Laws - Site Location Maps

Engineering Area:
Boyle

Electoral Area:
Boyle

Location:
KEADEW

Drawn:
A Johnston / H Burke

Checked:
E Dwyer

Date:
Apr '07

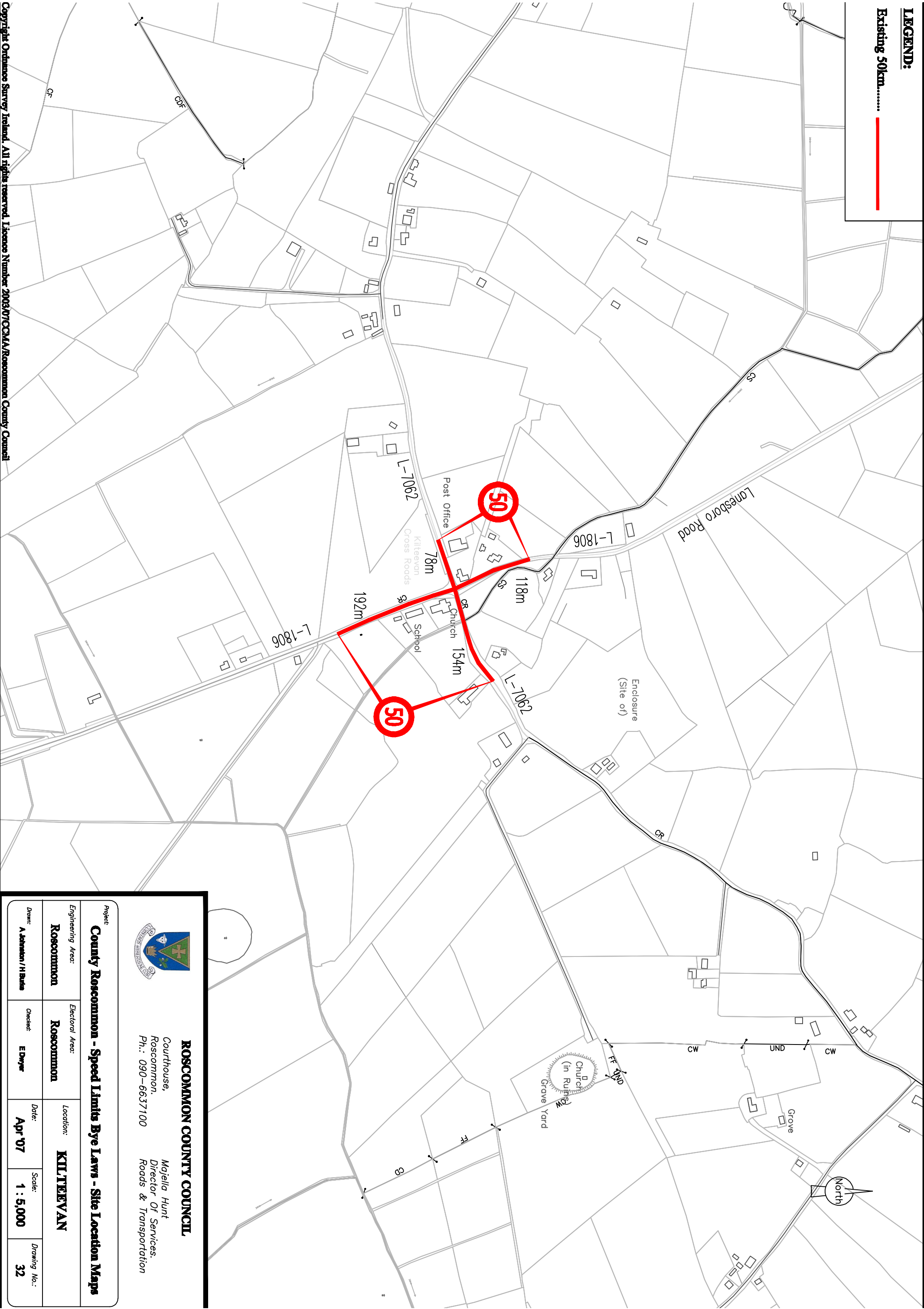
Scale:
1 : 10,000

Drawing No.:
31

Copyright Ordnance Survey Ireland. All rights reserved. Licence Number 2003/070044/Roscommon County Council

LEGEND:

Existing 50km.....



ROSCOMMON COUNTY COUNCIL

Courthouse,
Roscommon.
Ph.: 090-6637100

Majella Hunt
Director Of Services.
Roads & Transportation

County Roscommon - Speed Limits Bye Laws - Site Location Maps

Project:

Engineering Area:

Roscommon

Electoral Area:

Roscommon

Location:

KILTIEEVAN

Drawn: A. Johnston / H. Burke

Checked: E. Dwyer

Date:

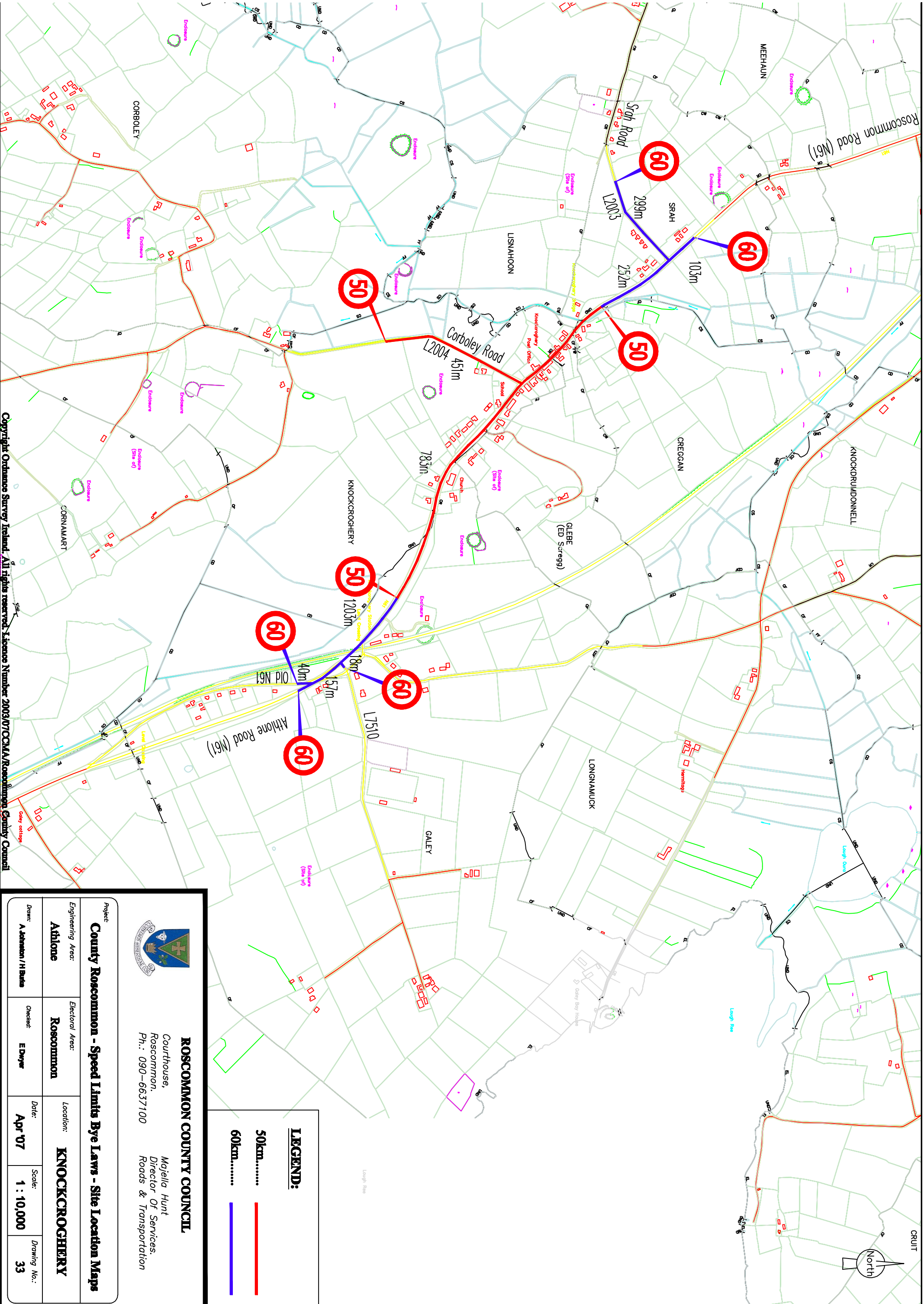
Apr '07

Scale:


1 : 5,000

Drawing No.:

32



Copyright Ordnance Survey Ireland. All rights reserved. Licence Number 2003/07CCMA/Roscommon County Council

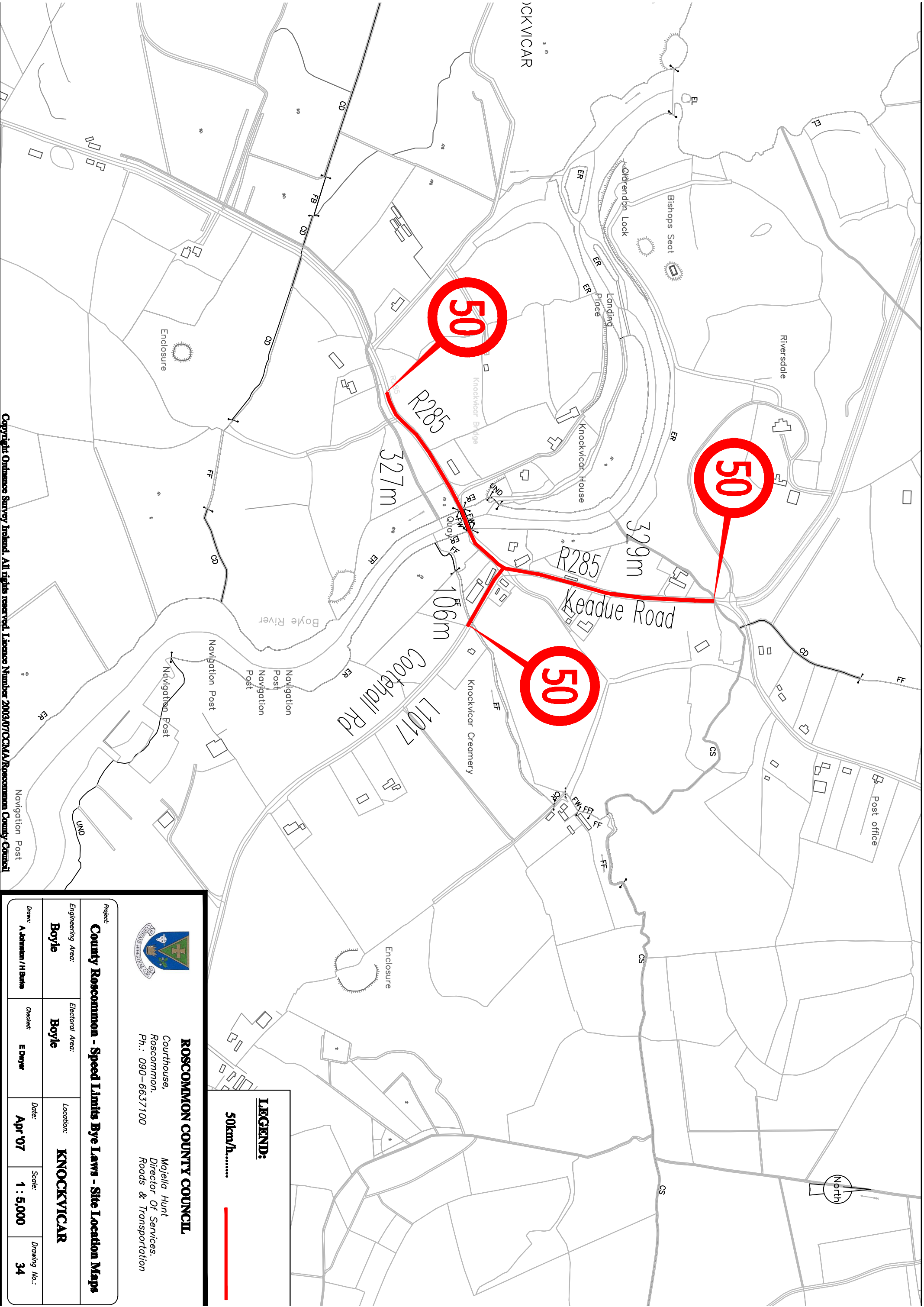



ROSCOMMON COUNTY COUNCIL
Courthouse,
Roscommon.
Ph.: 090-6637100

Mayella Hunt
Director Of Services.
Roads & Transportation

Project:
County Roscommon - Speed Limits Bye Laws - Site Location Maps

Engineering Area:	Electoral Area:	Location:
Athlone	Roscommon	KNOCKCROGHERRY
Drawn: A. Johnston / H. Burke	Checked: E. Dwyer	Date: Apr '07
Scale: 1 : 10,000		Drawing No.: 33





ROSCOMMON COUNTY COUNCIL

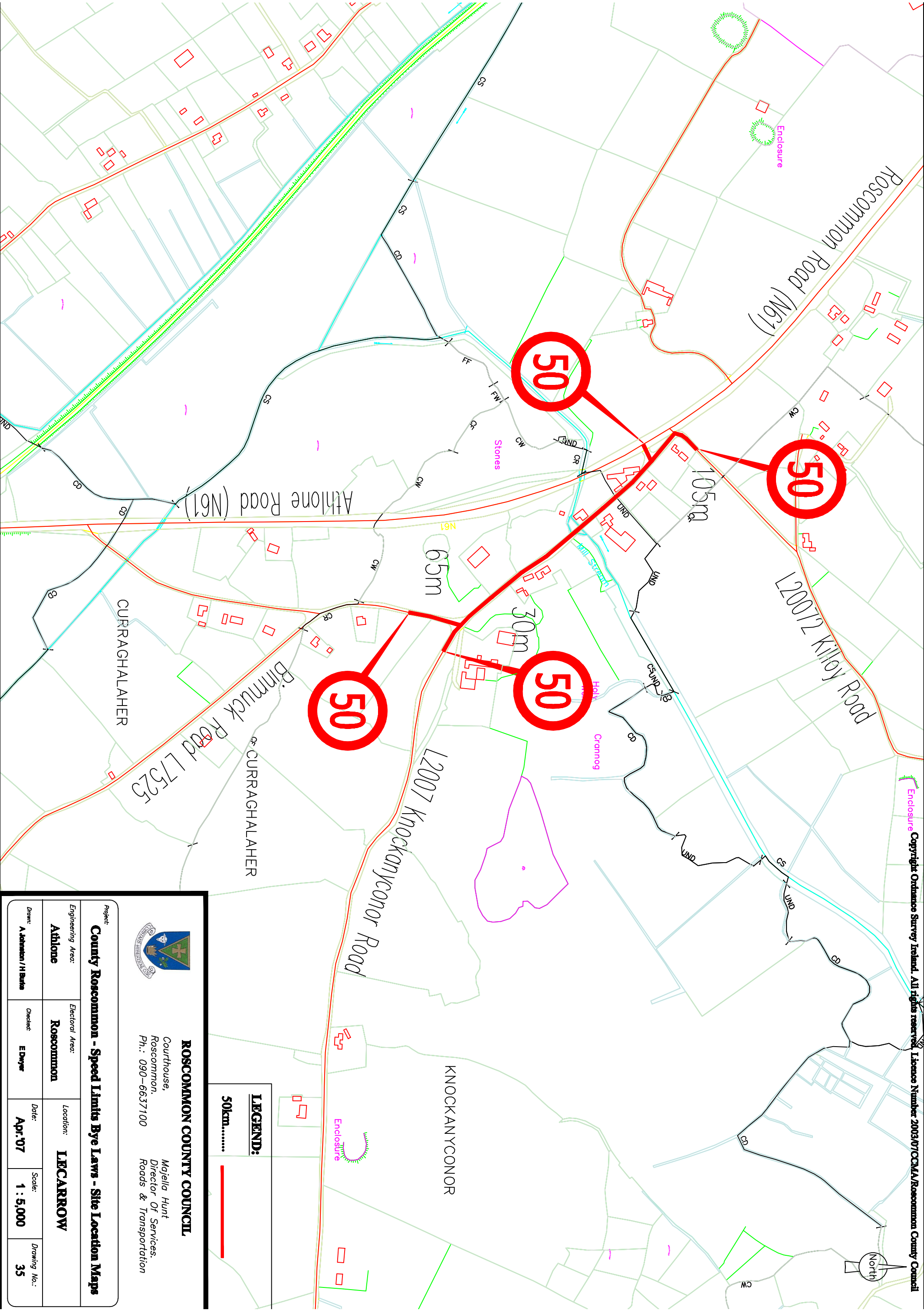
Courthouse,
Roscommon.
Ph.: 090-6637100


Majella Hunt
Director Of Services.
Roads & Transportation

Project:
County Roscommon - Speed Limits Bye Laws - Site Location Maps

Engineering Area:	Electoral Area:	Location:	KNOCKVICAR	
Boyle	Boyle	Date:	Apr '07	Drawing No.: 34
Drawn: A. Johnston / H. Burke	Checked: E. Dwyer	Scale:	1 : 5,000	

Copyright Ordnance Survey Ireland. All rights reserved. Licence Number 2003/07OCMA/Roscommon County Council





ROSCOMMON COUNTY COUNCIL
Courthouse,
Roscommon.
Ph.: 090-6637100

Project:
County Roscommon - Speed Limits Bye Laws - Site Location Maps

Engineering Area:	Electoral Area:	Location:
Athlone	Roscommon	LECARROW

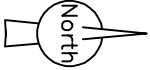
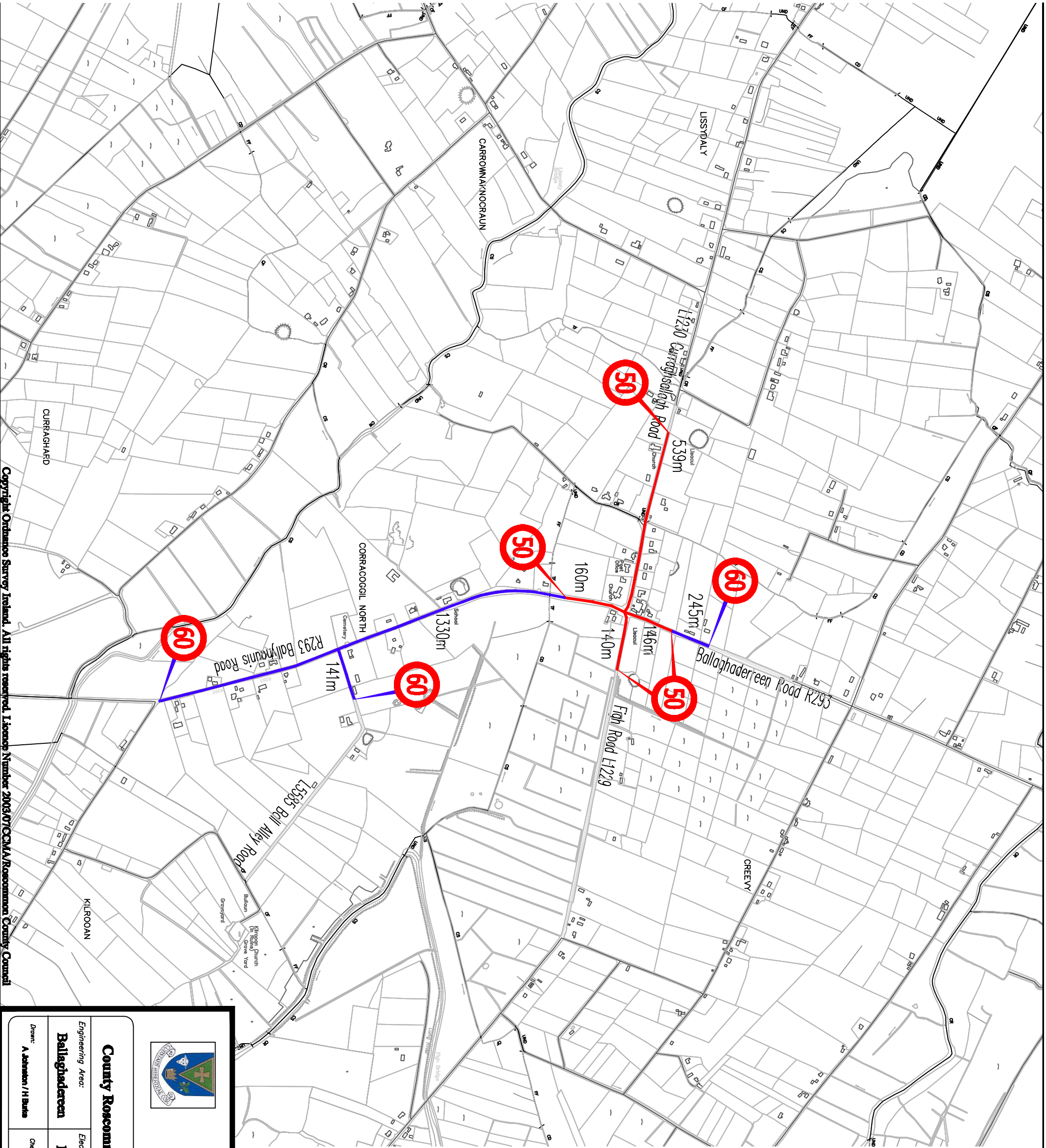
Drawn:
A. Johnston / H. Burke

Checked:
E. Dwyer

Date:
Apr. '07

Scale:
1 : 5,000

Drawing No.:
35



LEGEND

50km/h.....

60km/h.....



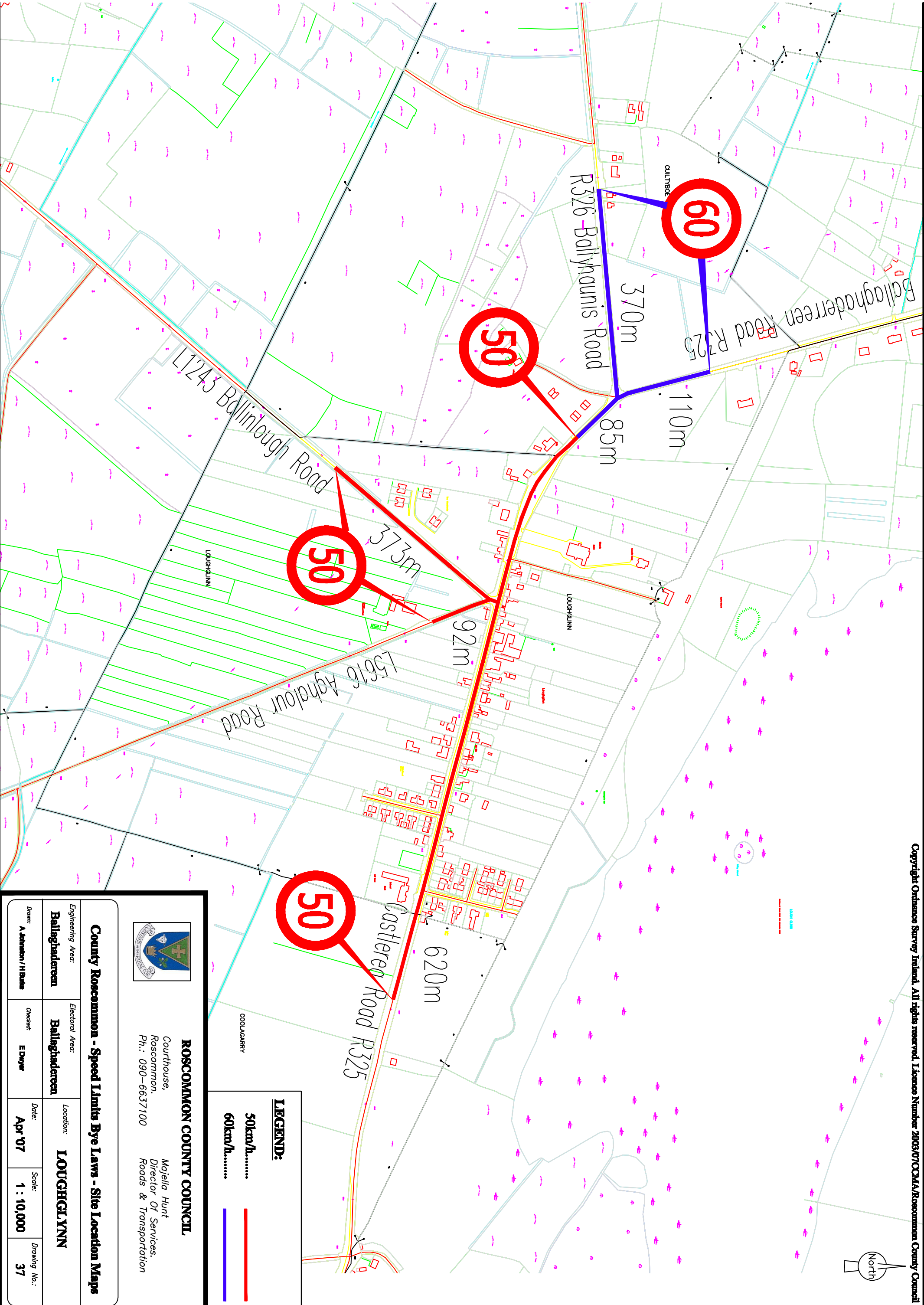
ROSCOMMON COUNTY COUNCIL

*Courthouse,
Roscommon.
Ph.: 090-6637100*

*Majella Hunt
Director Of Services.
Roads & Transportation*

County Roscommon - Speed Limits Bye Laws - Site Location Maps

Engineering Area:	Electoral Area:	Location:		
Ballaghaderreen	Ballaghaderreen	LISACUL		
Drawn: A. Johnston / H. Burke	Checked: E. Dwyer	Date: Apr '07	Scale: 1 : 10,000	Drawing No.: 36



ROSCOMMON COUNTY COUNCIL
Courthouse,
Roscommon.
Ph.: 090-6637100

Majella Hunt
Director Of Services.
Roads & Transportation

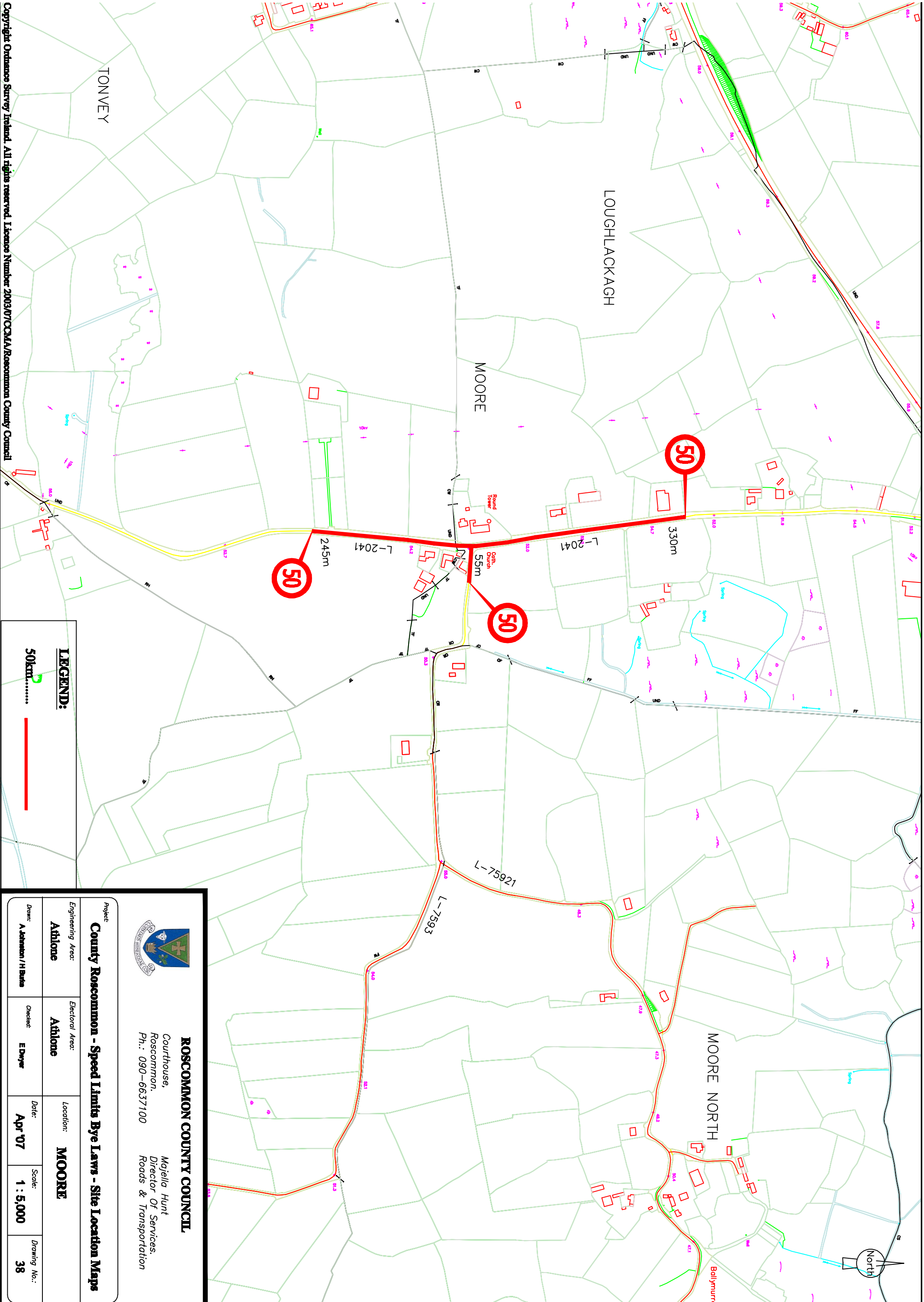
County Roscommon - Speed Limits Bye Laws - Site Location Maps

Engineering Area:	Electoral Area:	Location:
Ballaghaderreen	Ballaghaderreen	LOUGHGLYNN
Drawn: A. Johnston / H. Burke	Checked: E. Dwyer	Date: Apr '07
		Scale: 1 : 10,000
		Drawing No.: 37


LEGEND:


50km/h.....


60km/h.....



LEGEND:

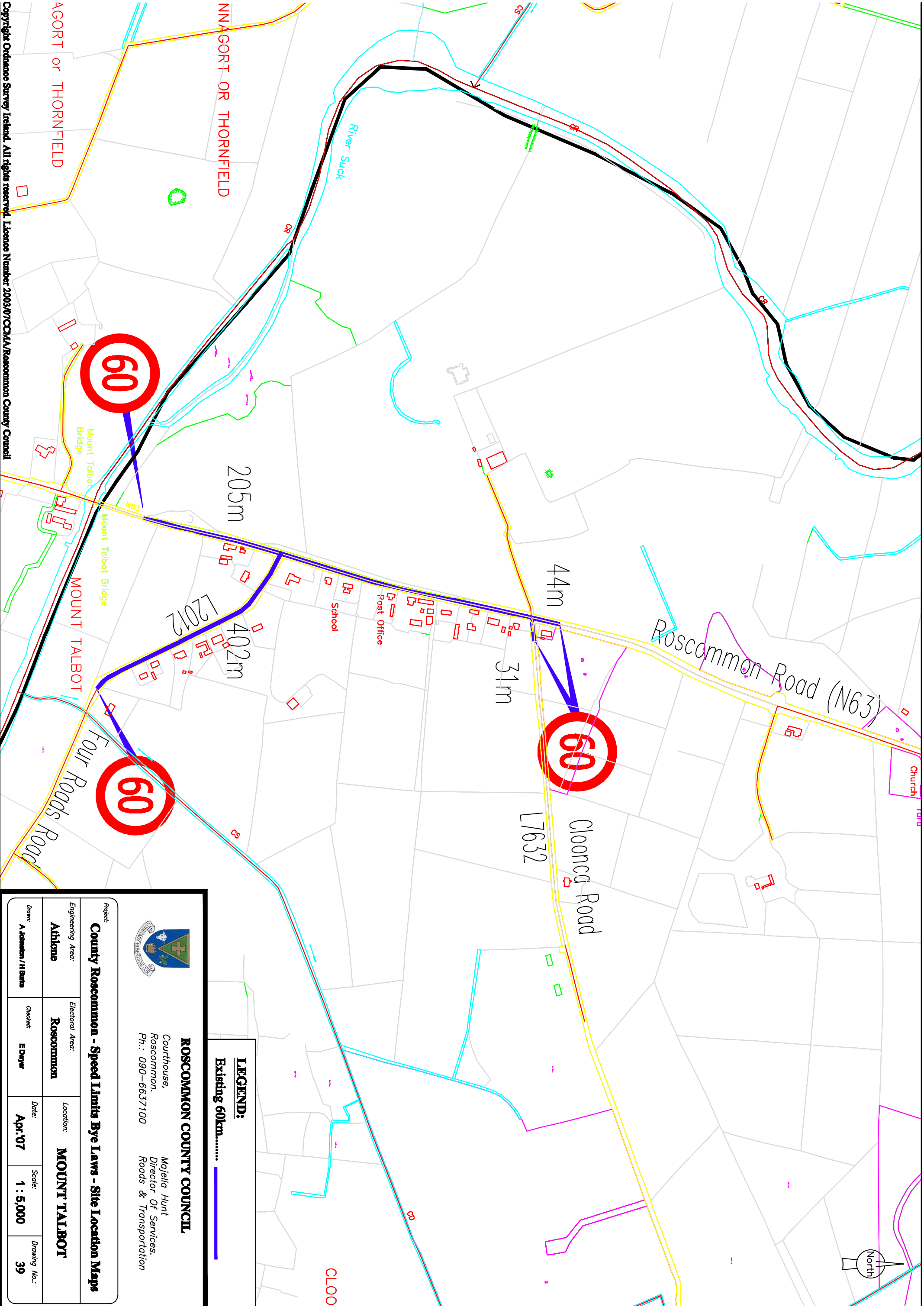
 50km.....

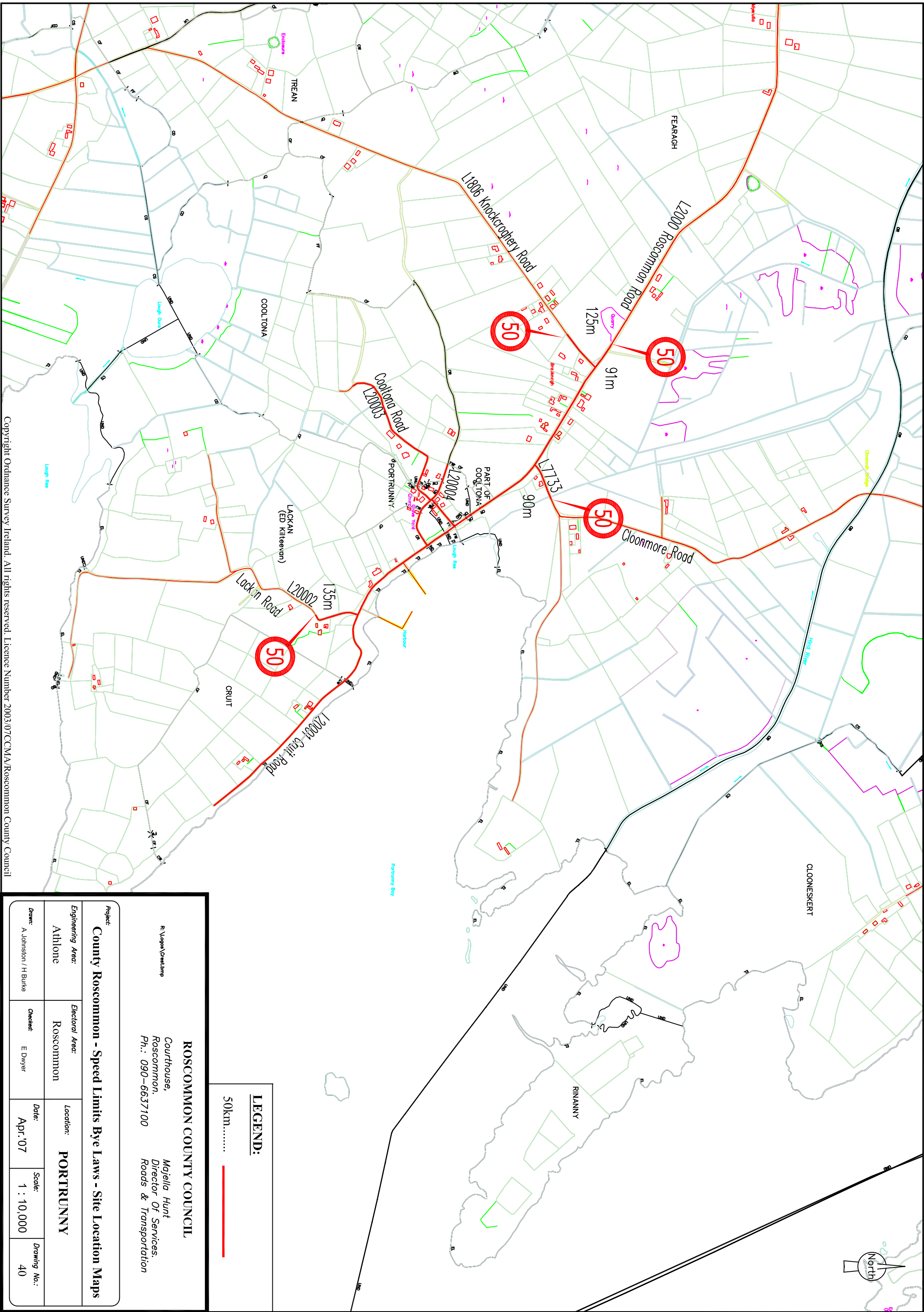


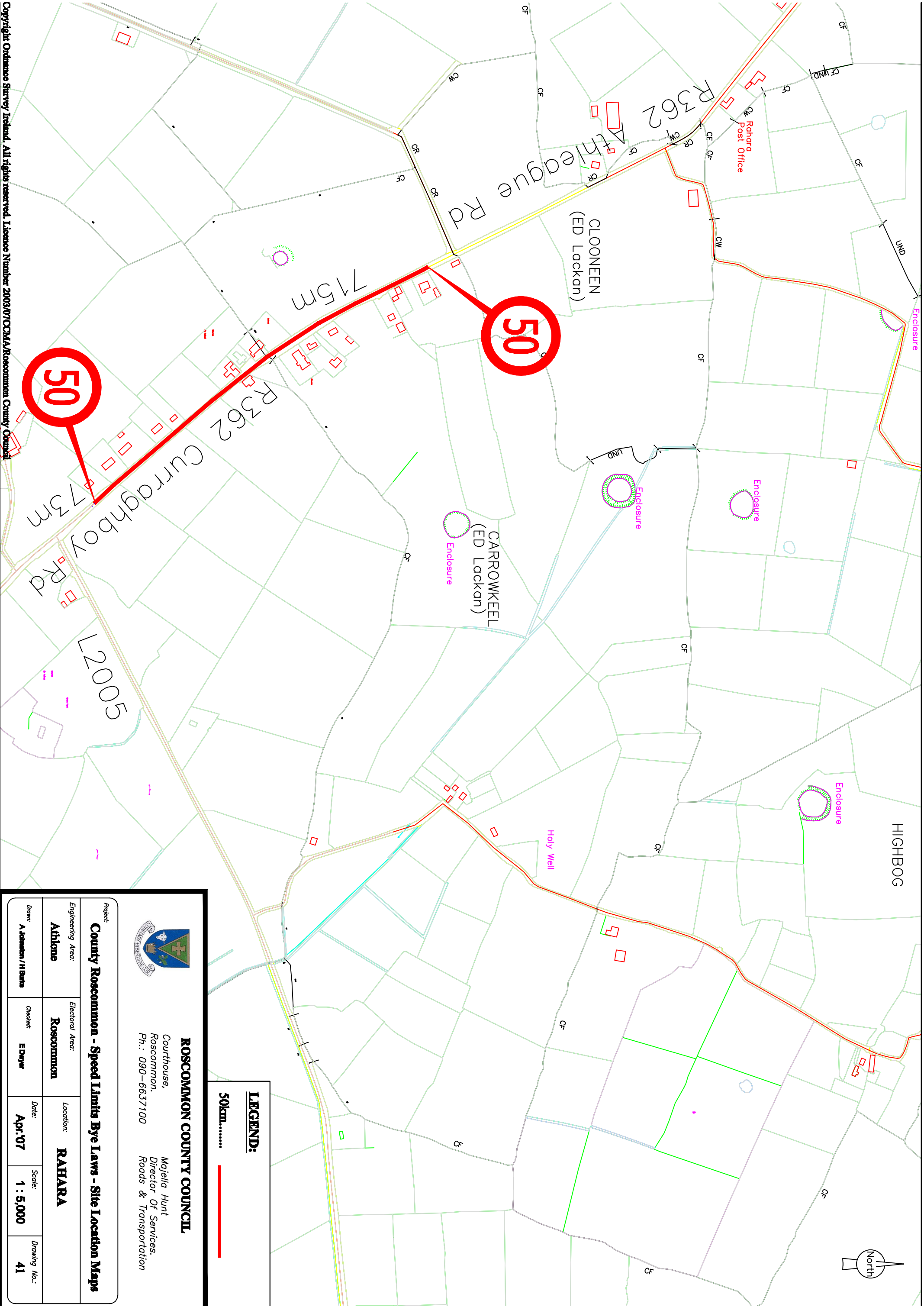
**ROSCOMMON COUNTY COUNCIL**
Courthouse,
Roscommon.
Ph.: 090-6637100


Mayella Hunt
Director Of Services.
Roads & Transportation

Project: County Roscommon - Speed Limits Bye Laws - Site Location Maps			
Engineering Area: Athlone	Electoral Area: Athlone	Location: MOORE	
Drawn: A. Johnston / H. Burke	Checked: E. Dwyer	Date: Apr '07	Scale: 1 : 5,000
			Drawing No.: 38









ROSCOMMON COUNTY COUNCIL

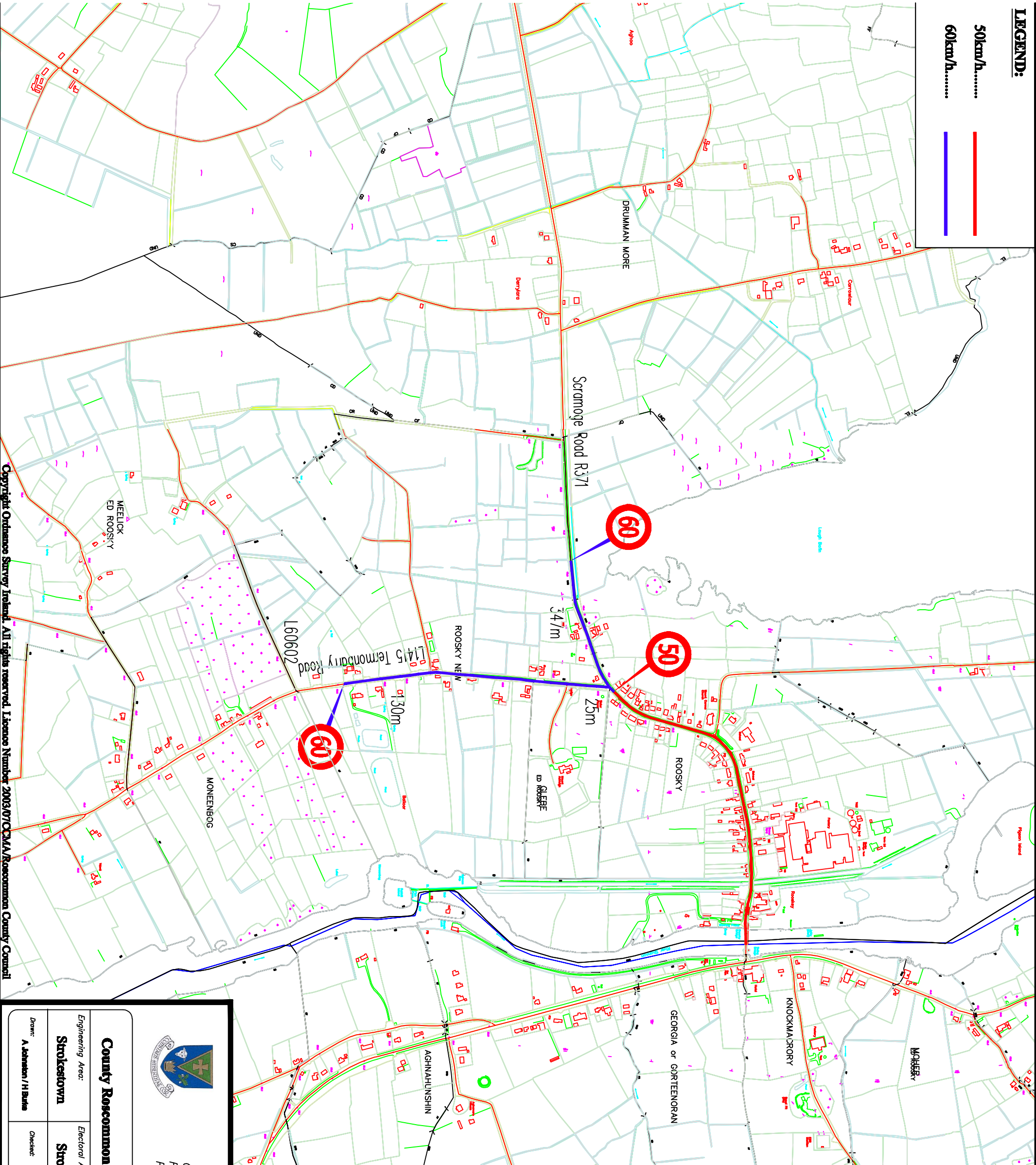
Courthouse,
Roscommon.
Ph.: 090-6637100

Majella Hunt
Director Of Services.
Roads & Transportation

Project: County Roscommon - Speed Limits Bye Laws - Site Location Maps			
Engineering Area:	Electoral Area:	Location:	
Athlone	Roscommon	RAHARA	
Drawn:	Checked:	Date:	Scale:
A Johnston / H Burke	E Dwyer	Apr.'07	1 : 5,000
			Drawing No.:
			41

LEGEND:

50km/h.....
60km/h.....



ROSCOMMON COUNTY COUNCIL
Courthouse,
Roscommon.
Ph.: 090-6637100
Majella Hunt
Director Of Services.
Roads & Transportation

County Roscommon - Speed Limits Bye Laws - Site Location Maps

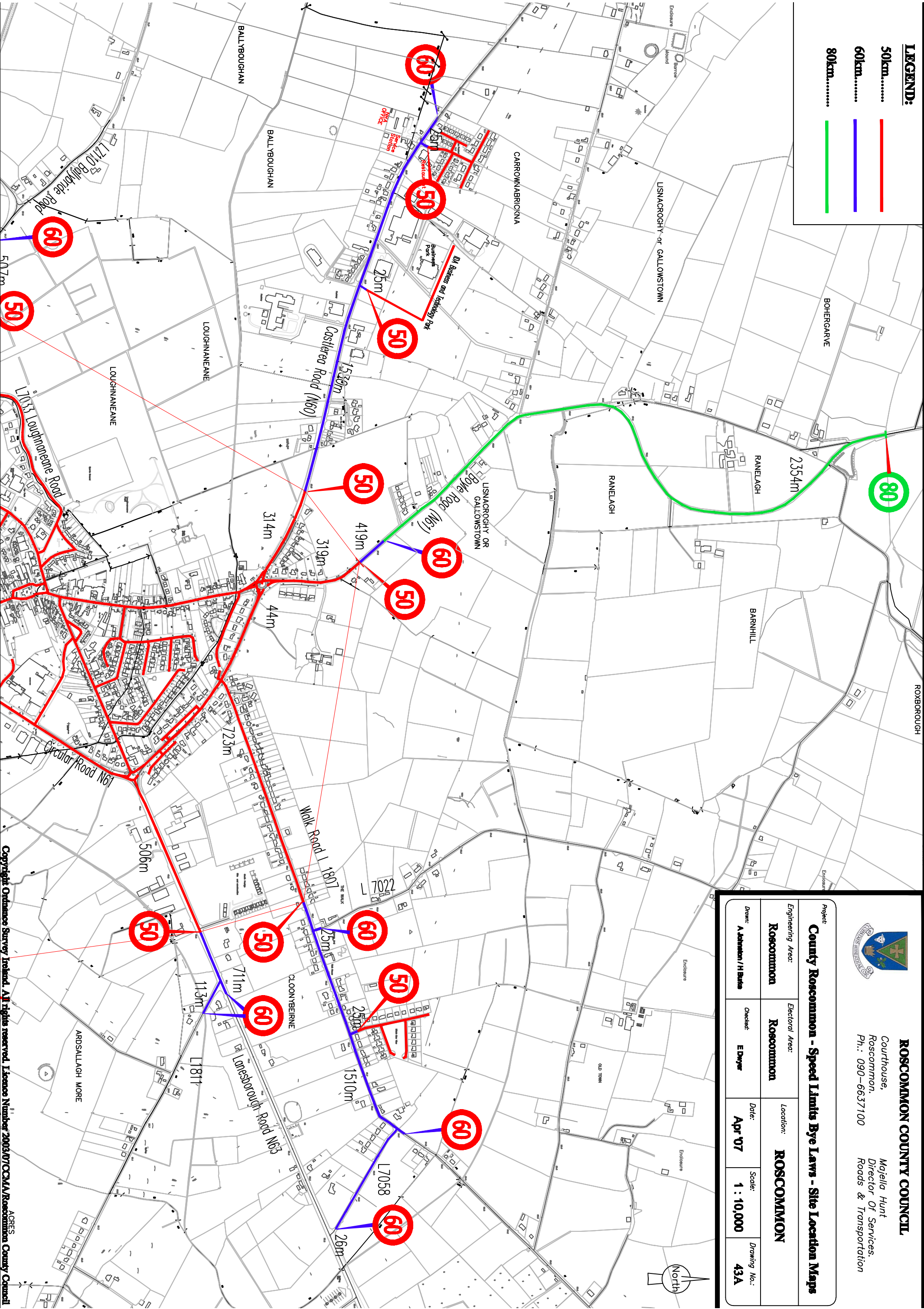
Engineering Area:	Electoral Area:	Location:	Date:	Scale:	Drawing No.:
Stokestown	Stokestown	ROOSKY	Apr '07	1 : 10,000	42
Drawn: A Johnston / H Burke	Checked: E Dwyer				

LEGEND:

50km.....

60km.....

80km.....

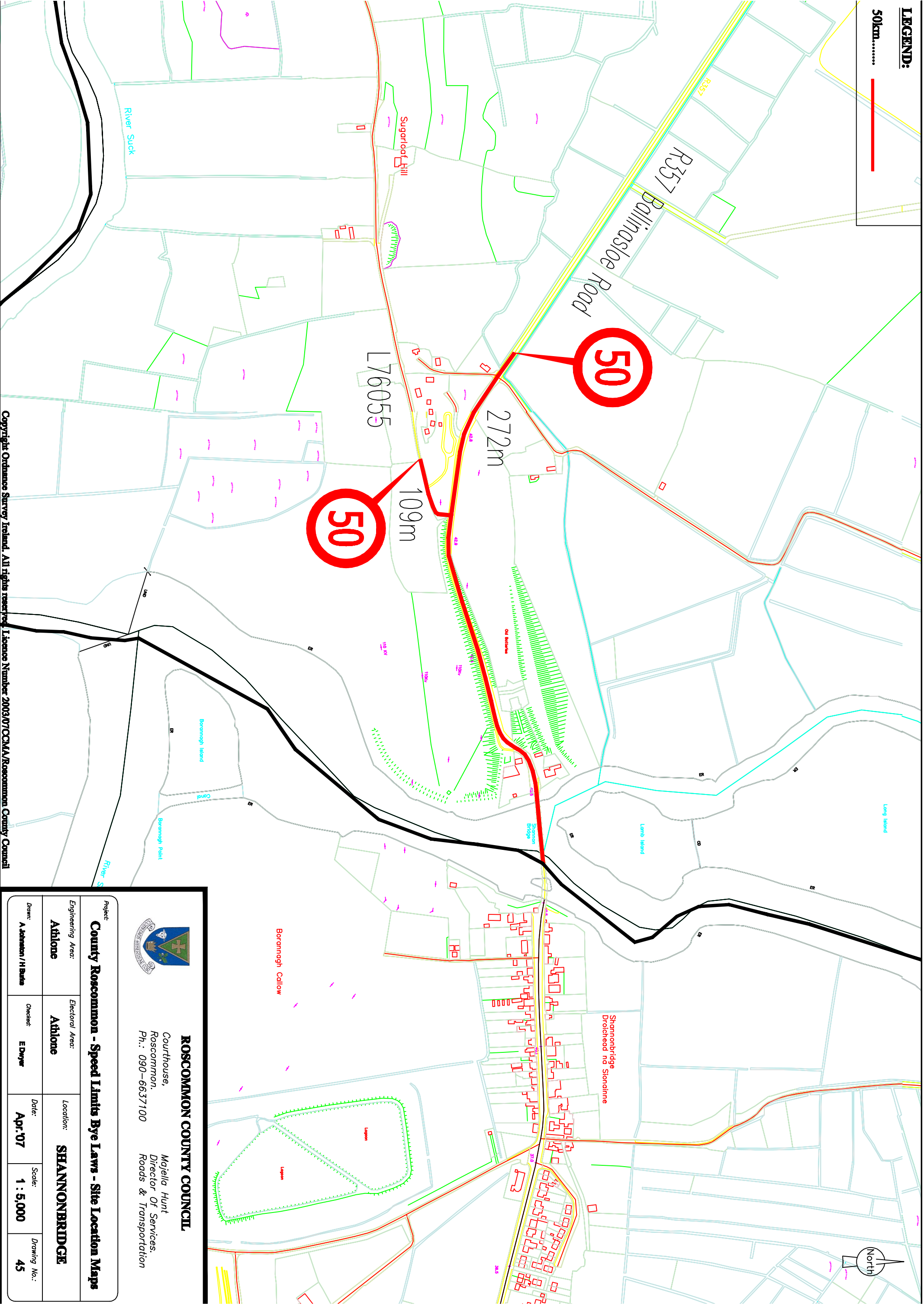


ROSCOMMON COUNTY COUNCIL
Courthouse,
Roscommon.
Ph.: 090-6637100
Majella Hunt
Director Of Services.
Roads & Transportation

Project: County Roscommon - Speed Limits By Laws - Site Location Maps			
Engineering Area: Roscommon	Electorat Area: Roscommon	Location: ROSCOMMON	
Drawn: A Johnston / H Butts	Checked: E Dwyer	Date: Apr '07	Scale: 1 : 10,000
			Drawing No.: 43A

LEGEND:

50km.....



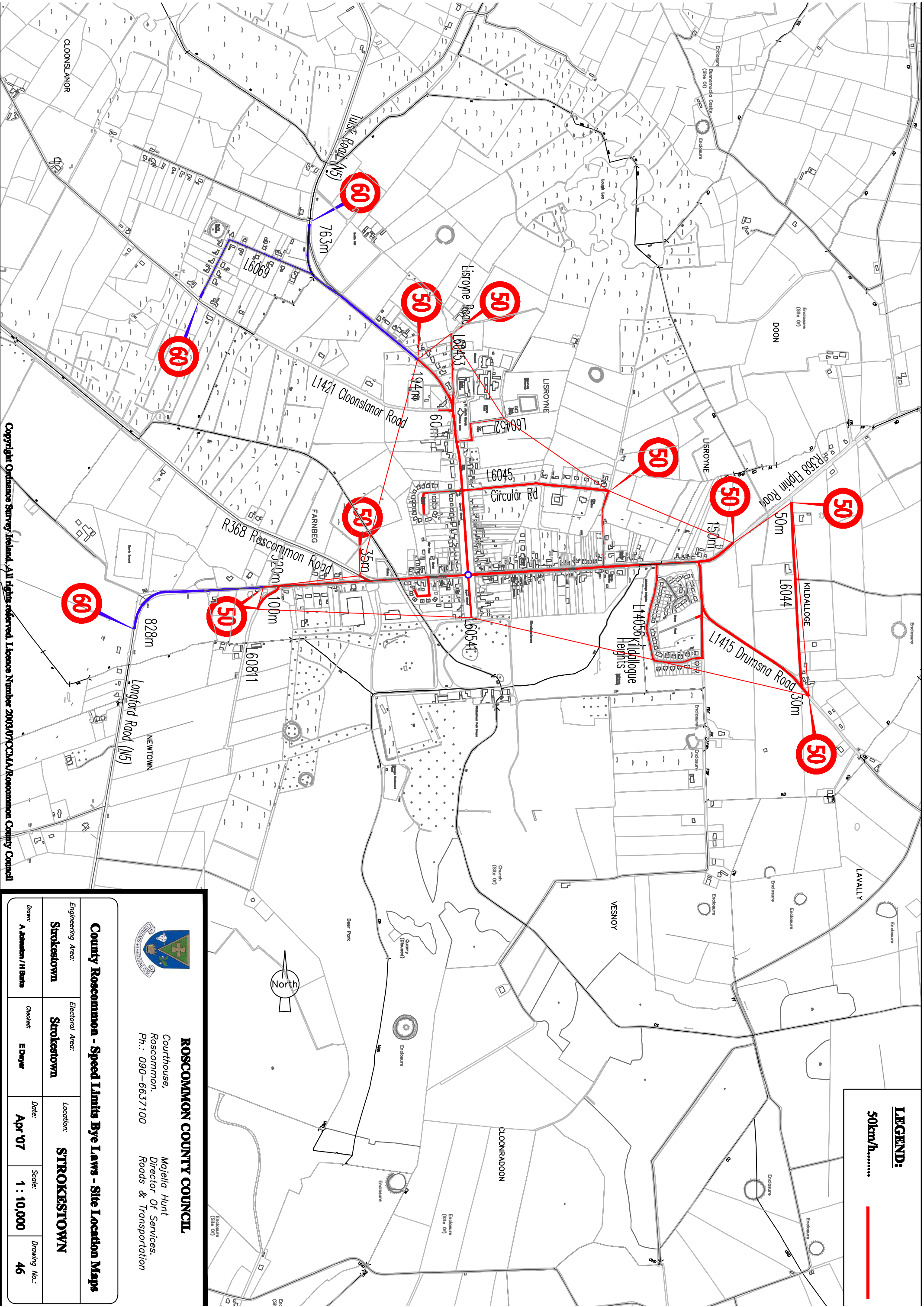
ROSCOMMON COUNTY COUNCIL

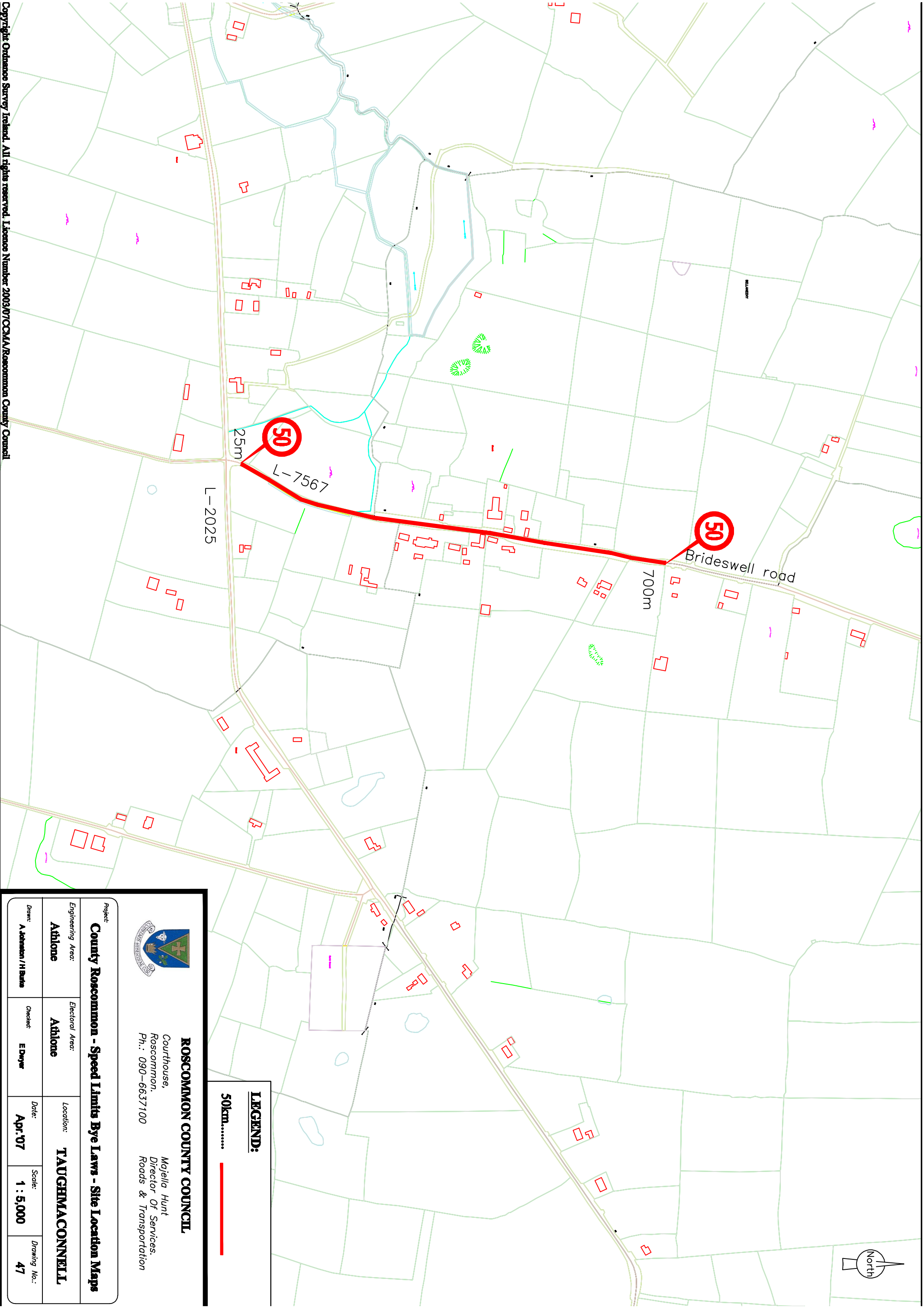
Courthouse,
Roscommon.
Ph.: 090-6637100


Majella Hunt
Director Of Services.
Roads & Transportation

County Roscommon - Speed Limits Bye Laws - Site Location Maps

Project:			
Engineering Area:	Electoral Area:	Location:	SHANNONBRIDGE
Athlone	Athlone		
Drawn: A. Johnston / H. Burke	Checked: E. Dwyer	Date: Apr.'07	Scale: 1 : 5,000
			Drawing No.: 45








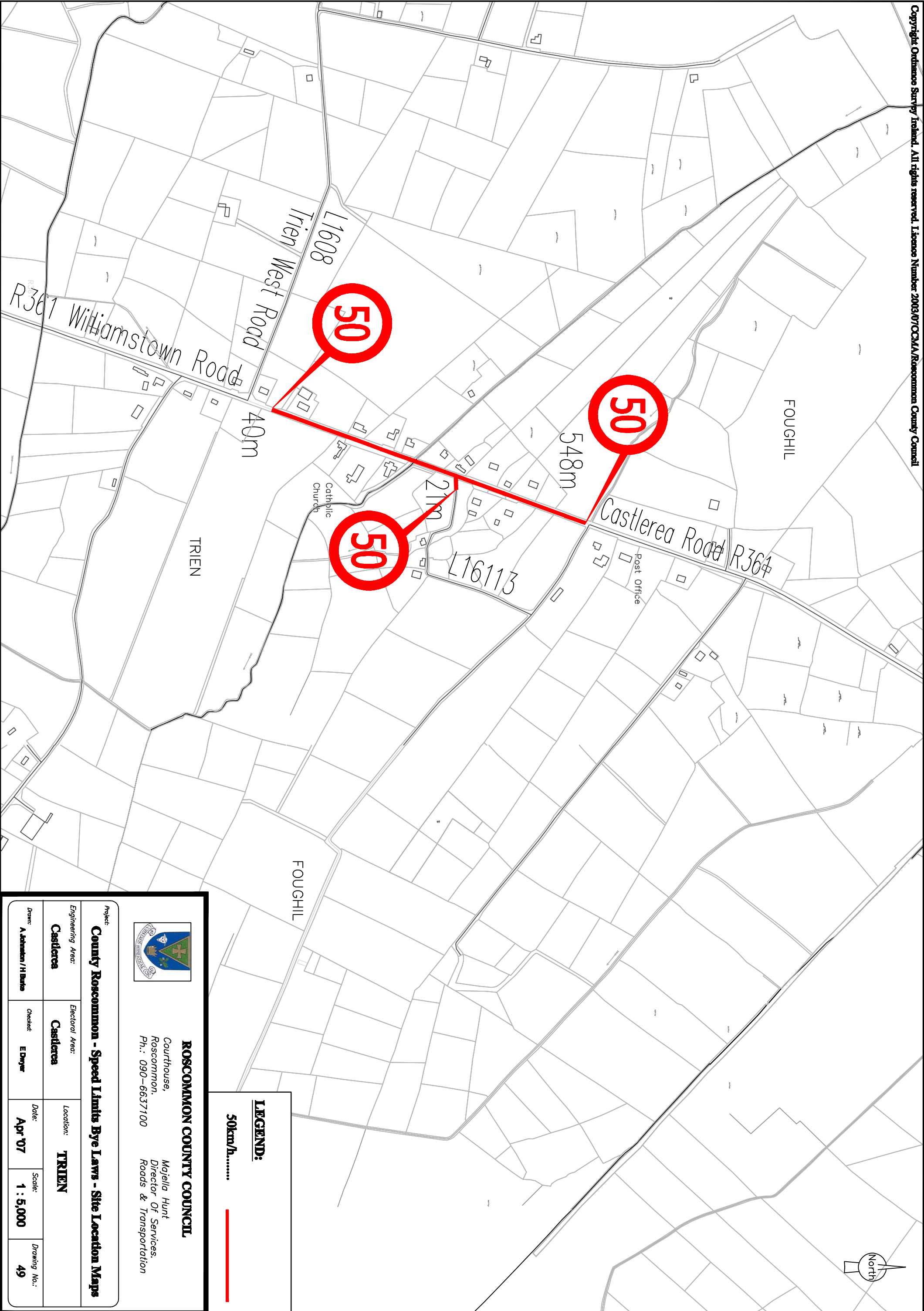
ROSCOMMON COUNTY COUNCIL
Courthouse,
Roscommon.
Ph.: 090-6637100

Majella Hunt
Director Of Services.
Roads & Transportation

Project:
County Roscommon - Speed Limits Bye Laws - Site Location Maps

Engineering Area:	Electoral Area:	Location:
Athlone	Athlone	TAUGHMACONNELL
Drawn: A. Johnston / H. Burke	Checked: E. Dwyer	Date: Apr.'07
Scale: 1 : 5,000		Drawing No.: 47

LEGEND:
50km..... 



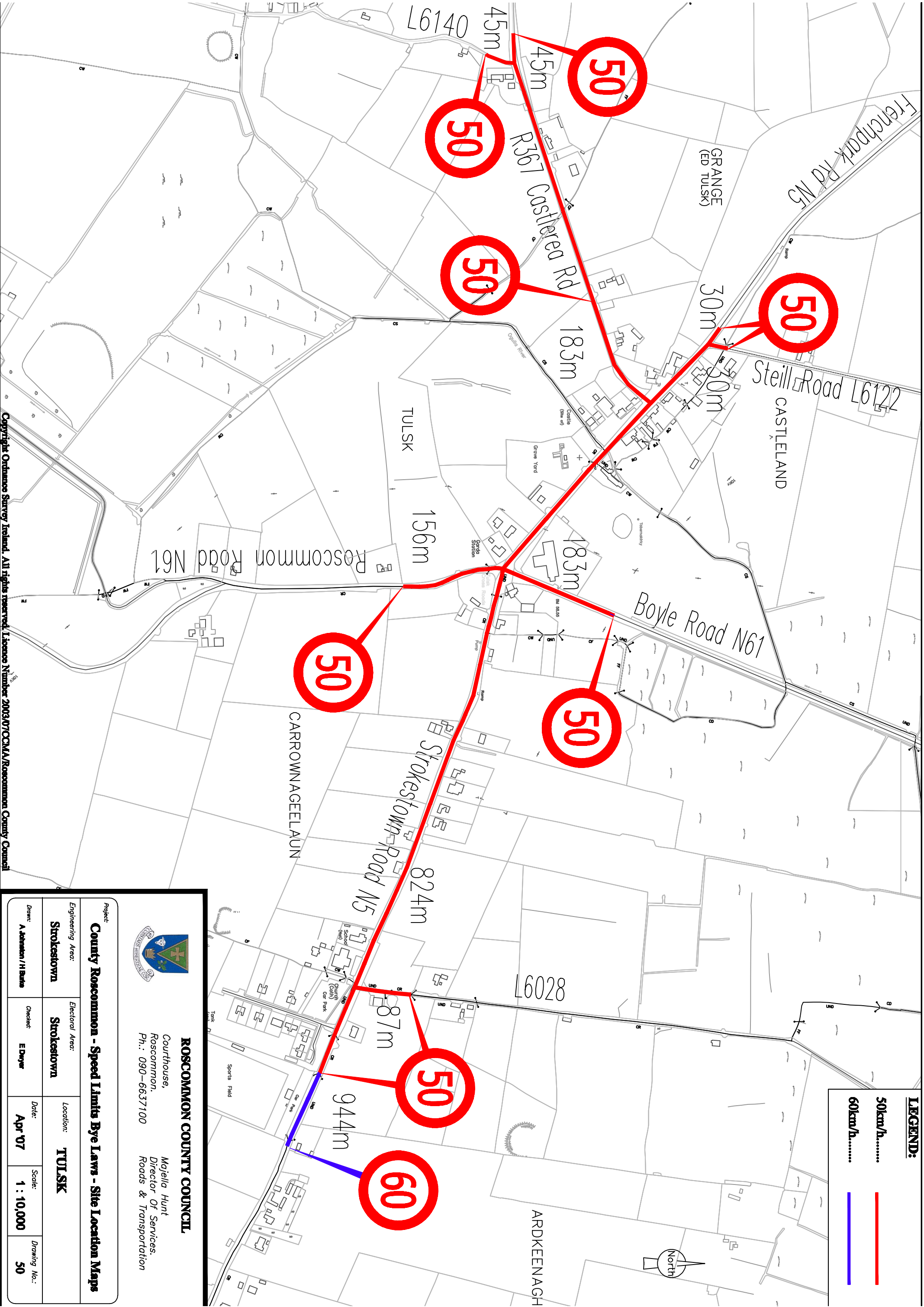
LEGEND:
50km/h.....




ROSCOMMON COUNTY COUNCIL
Courthouse,
Roscommon,
Ph.: 090-6637100
Majella Hunt
Director Of Services.
Roads & Transportation

Project:
County Roscommon - Speed Limits Bye Laws - Site Location Maps

Engineering Area:	Electoral Area:	Location:
Castlerea	Castlerea	TRIEN
Drawn: A. Johnson / H. Burke	Checked: E. Dwyer	Date: Apr '07
		Scale: 1 : 5,000
		Drawing No.: 49



Copyright Ordnance Survey Ireland. All rights reserved. Licence Number 2003/07CCMA/Roscommon County Council

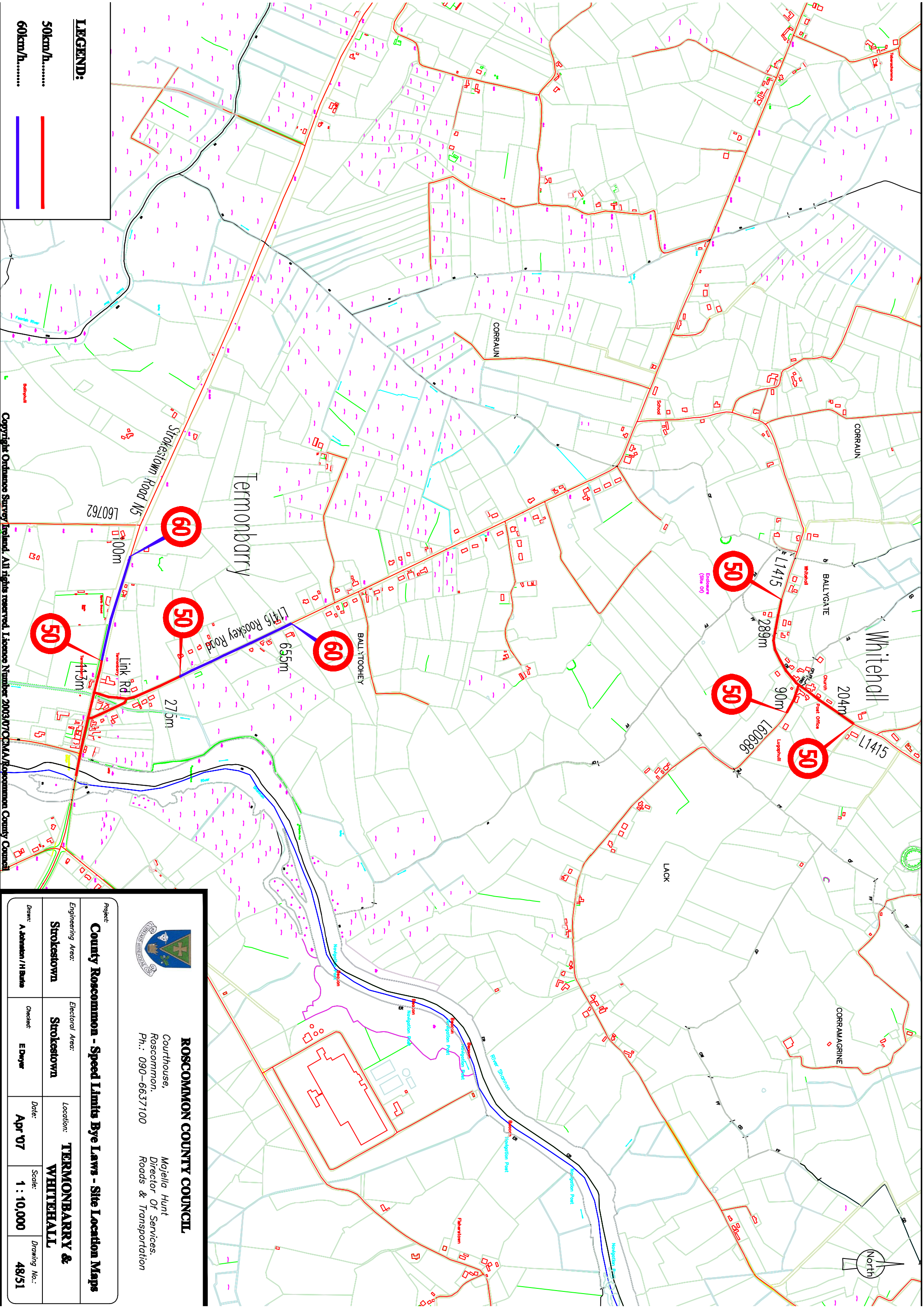



ROSCOMMON COUNTY COUNCIL
Courthouse,
Roscommon.
Ph.: 090-6637100

Mayella Hunt
Director Of Services.
Roads & Transportation

Project:
County Roscommon - Speed Limits Bye Laws - Site Location Maps

Engineering Area:	Electoral Area:	Location:
Strokestown	Strokestown	TULSK
Drawn: A Johnston / H Burke	Checked: E Dwyer	Date: Apr '07
Scale: 1 : 10,000		Drawing No.: 50





ROSCOMMON COUNTY COUNCIL

Courthouse,
Roscommon.
Ph.: 090-6637100

Majella Hunt
Director Of Services.
Roads & Transportation

Project:
County Roscommon - Speed Limits Bye Laws - Site Location Maps

Engineering Area:	Electoral Area:	Location:
Strokestown	Strokestown	TERMONBARRY & WHITEHALL

Drawn:	Checked:	Date:	Scale:	Drawing No.:
A. Johnston / H. Burke	E. Dwyer	Apr '07	1 : 10,000	48/51