




©Ordnance Survey Ireland (OSI). All rights reserved. Licence number 2010/18/CCMAI Roscommon County Council.
NOTE: Unauthorised reproduction infringes OSI and Government of Ireland copyright.

Legend

-  LAP Boundary 2015-2021
-  Indicative Flood Zone A
-  Indicative Flood Zone B

**Boyle Local Area Plan
2015-2021:
Variation No. 1**

**Map 7a
Flood Risk**

Scale:
N.t.s.

Drawn by:
KL

Date:
July 2017

**ROS
COMMON**
Comhairle Contae
Ros Comaí
Roscommon
County Council

Planning Section,
Roscommon County Council,
Áras an Chontae,
Roscommon,
Telephone : (090) 6637175
www.roscommoncoco.ie