








©Ordnance Survey Ireland (OSI). All rights reserved. Licence number 2010/18/CCMAI Roscommon County Council.
NOTE: Unauthorised reproduction infringes OSI and Government of Ireland copyright.

Legend

- | | | | |
|-------------------------------------------------------------------------------------|-----------------------------|-------------------------------------------------------------------------------------|------------------|
|  | LAP Boundary 2015-2021 |  | Rivers & Lakes |
|  | Waste Water Treatment Plant |  | OPW Flood Points |
|  | Waste Water Network |  | Pumping Station |
|  | Water Supply Network | | |

**Boyle Local Area Plan
2015-2021:
Variation No. 1**

**Map 6
Water Supply & Wastewater
Treatment Network**

Scale:	Drawn by:	Date:
N.t.s.	KL	July 2017

**ROS
MON**
Corporate Centre
R68 Corraun
Roscommon
County Council

Planning Section,
Roscommon County Council,
Áras an Chontae,
Roscommon,
Telephone : (090) 6637175
www.roscommoncoco.ie