










©Ordinance Survey Ireland & Government of Ireland, Roscommon County Council 2003/07CCMA. NOTE:UNAUTHORISED REPRODUCTION OF THIS MAP INFRINGES STATE COPYRIGHT.

**Legend**

General

- |   |  |   |
|---|--|---|
|  LAP Boundary 2016-2022    |  Sewerage Treatment Plant |  Water Supply Network<br>(pipes >50mm diameter) |
|  Roscommon County Boundary |  Public Sewerage Network  |   |
|  OPW Flood Extents         |  Public Pumping Station   |   |
|  Rivers & Streams          |  Private Pumping Station  |   |

**Monksland/Bellanamullia  
(Athlone West)  
Local Area Plan 2016-2022:  
Variation No. 1**

**Map 6  
Water Supply and Wastewater  
Treatment Network**

**Scale:**  
N.t.s.

**Drawn by:**  
KL

**Date:**  
August 2017

**BOS  
MON**  
Combined Centres  
Ballinacorney  
Roscommon  
County Council

Forward Planning Unit,  
Planning Department,  
Áras an Chontae,  
Roscommon,  
Phone: (090) 6637100  
Fax: (090) 6625599  
[www.roscommoncoco.ie](http://www.roscommoncoco.ie)