







©Ordnance Survey Ireland & Government of Ireland, Roscommon County Council 2003/07CCMA. NOTE:UNAUTHORISED REPRODUCTION OF THIS MAP INFRINGES STATE COPYRIGHT.

-  Roscommon County Boundary
-  Monksland / Bellanamullia (Athlone West)
-  M-6 Motorway
-  N-6 National Route
-  National Road
-  Regional Road

**Monksland/Bellanamullia  
(Athlone West)**  
**Local Area Plan 2016-2022:  
Variation No. 1**

**Map 3  
Location Map**

**Scale:** N.t.s. **Drawn by:** KL **Date:** August 2017



Forward Planning Unit,  
Planning Department,  
Aras an Chontae,  
Roscommon,  
Phone: (090) 6637100  
Fax: (090) 6625599  
[www.roscommoncoco.ie](http://www.roscommoncoco.ie)