

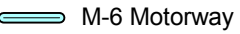
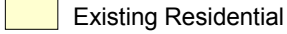
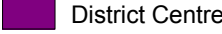
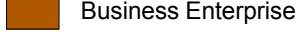
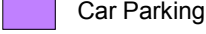
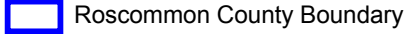
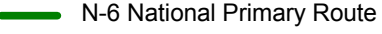


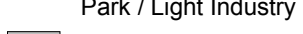
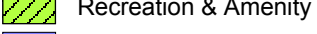
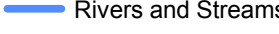

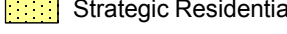
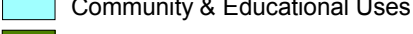
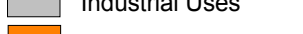
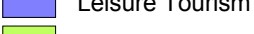
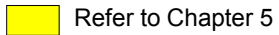
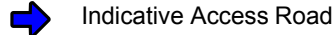
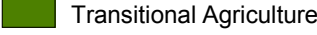




Legend						Monksland/Bellanamullia (Athlone West) Local Area Plan 2016-2022: Variation No. 1		 <small>Forward Planning Unit, Planning Department, Áras an Chontae, Roscommon, Phone: (090) 6637100 Fax: (090) 6625599 www.roscommoncoco.ie</small>
 LAP Boundary 2016-2022	 M-6 Motorway	 Existing Residential	 District Centre	 Business Enterprise Park / Light Industry	 Car Parking	Map 13 Land Use Zoning		
 Roscommon County Boundary	 N-6 National Primary Route	 New Residential	 Local Centre	 Industrial Uses	 Recreation & Amenity			
 Rivers and Streams	 Indicative Link Road	 Strategic Residential Reserve	 Community & Educational Uses	 Public Utilities	 Leisure Tourism	Scale: N.T.S. Drawn by: KL Date: August 2017		
 Refer to Chapter 5	 Indicative Access Road		 Transitional Agriculture		 Greenbelt			
	 Railway Line							