







Legend

General

- | | |
|---|--|
|  LAP Boundary 2016-2022 |  Proposed Protected Structures |
|  Roscommon County Boundary |  Buildings & Features of Interest |
|  Rivers & Streams |  Record of Monuments & Places |

Monksland/Bellanamullia
(Athlone West)
Local Area Plan 2016-2022:
Variation No. 1

Map 9
Built Heritage & Archaeology
(Buildings of Interest & RMP's)

Scale:
N.T.S.

Drawn by:
KL

Date:
August 2017



Forward Planning Unit,
Planning Department,
Áras an Chontae,
Roscommon,
Phone: (090) 6637100
Fax: (090) 6625599
www.roscommoncoco.ie