








**Legend**

- |   |                           |   |                         |
|---|---------------------------|---|-------------------------|
|  | LAP Boundary 2016-2022    |  | Indicative Flood Zone A |
|  | Roscommon County Boundary |  | Indicative Flood Zone B |
|  | OPW Flood Extents         |  | OPW Flood Points        |
|  | Rivers & Streams          |   |                         |

**Monksland/Bellanamullia  
(Athlone West)  
Local Area Plan 2016-2022:  
Variation No. 1**

**Map 8  
Flood Risk**

|                              |                        |                             |
|------------------------------|------------------------|-----------------------------|
| <b>Scale:</b><br>N.t.s. @ A3 | <b>Drawn by:</b><br>KL | <b>Date:</b><br>August 2017 |
|------------------------------|------------------------|-----------------------------|

**ROS  
MON**  
Comhairle Contae  
Ros Common  
Roscommon  
County Council

Forward Planning Unit,  
Planning Department,  
Áras an Chontae,  
Roscommon,  
Phone: (090) 6637100  
Fax: (090) 6625599  
[www.roscommoncoco.ie](http://www.roscommoncoco.ie)