

@ Ordnance Survey Ireland. All rights reserved. Licence number 2010/18/CCMAI Roscommon County Council.
Unauthorised reproduction infringes Ordnance Survey Ireland and Government of Ireland copyright.

Legend

- | | | | | | |
|---------------------------|----------------------------|-----------------------|------------------------------|-----------------------|----------------------|
| LAP Boundary 2016-2022 | M-6 Motorway | Existing Residential | District Centre | Business Enterprise | Car Parking |
| Roscommon County Boundary | N-6 National Primary Route | New Residential | Local Centre | Park / Light Industry | Recreation & Amenity |
| Rivers and Streams | Indicative Link Road | Strategic Residential | Community & Educational Uses | Industrial Uses | Leisure Tourism |
| Refer to Chapter 5 | Indicative Access Road | Reserve | Transitional Agriculture | Public Utilities | Greenbelt |
| | Railway Line | Residential Lands | | | |

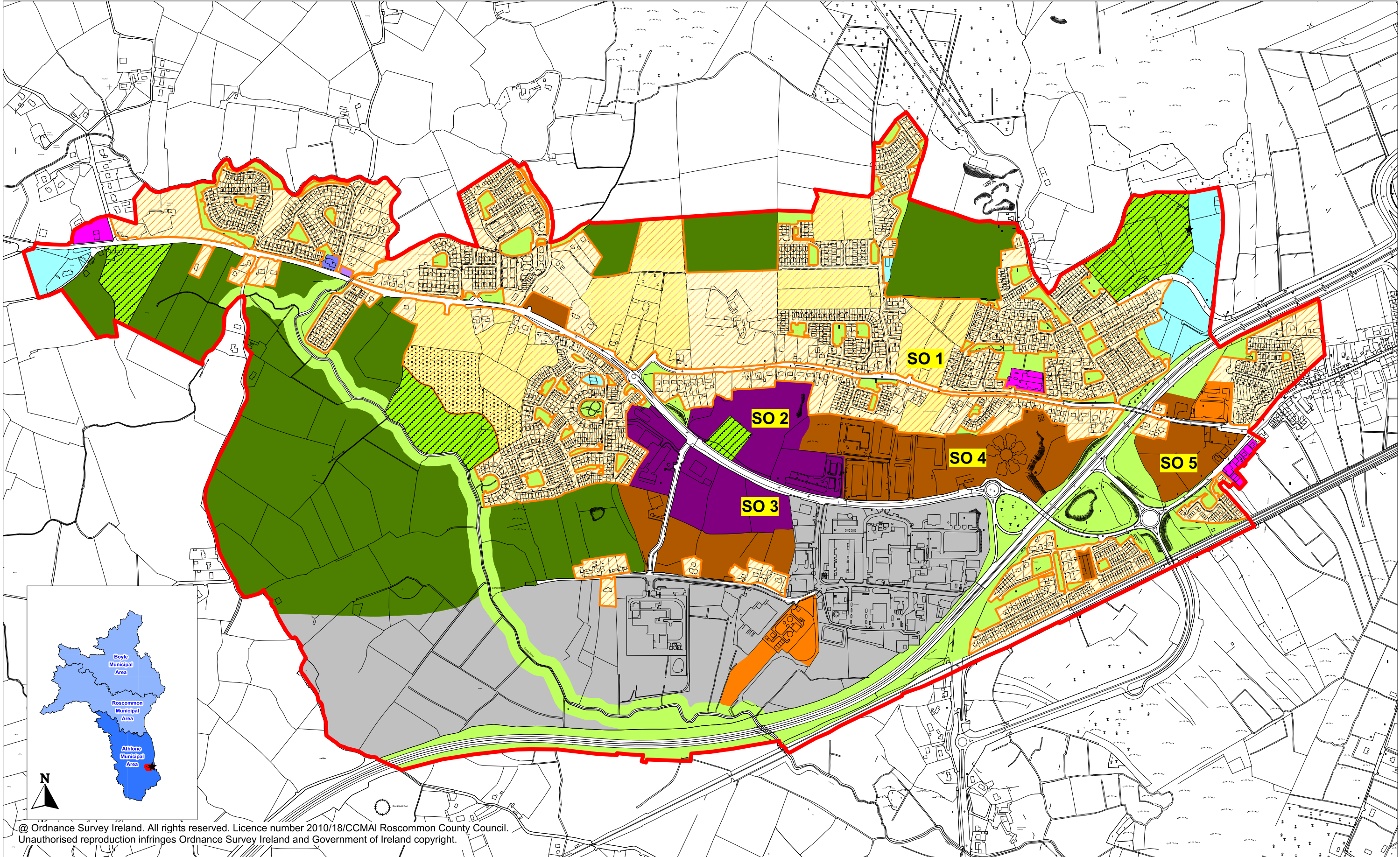
**Monksland/Bellanamullia
(Athlone West)
Local Area Plan 2016 – 2022
Variation No. 1**

**Map 14b:
Land Use Zoning and
Residential Lands**

Scale: N.t.s. **Drawn by:** AC **Date:** August 2017



Planning Section,
Roscommon County Council,
Áras an Chontae,
Roscommon,
Telephone : (090) 6637175
www.roscommoncoco.ie



@ Ordnance Survey Ireland. All rights reserved. Licence number 2010/18/CCMAI Roscommon County Council.
Unauthorised reproduction infringes Ordnance Survey Ireland and Government of Ireland copyright.

Legend

- | | | | | | |
|---------------------------|----------------------------|-----------------------|------------------------------|-----------------------|----------------------|
| LAP Boundary 2016-2022 | M-6 Motorway | Existing Residential | District Centre | Business Enterprise | Car Parking |
| Roscommon County Boundary | N-6 National Primary Route | New Residential | Local Centre | Park / Light Industry | Recreation & Amenity |
| Rivers and Streams | Indicative Link Road | Strategic Residential | Community & Educational Uses | Industrial Uses | Leisure Tourism |
| Refer to Chapter 5 | Indicative Access Road | Reserve | Transitional Agriculture | Public Utilities | Greenbelt |
| | Railway Line | Residential Lands | | | |

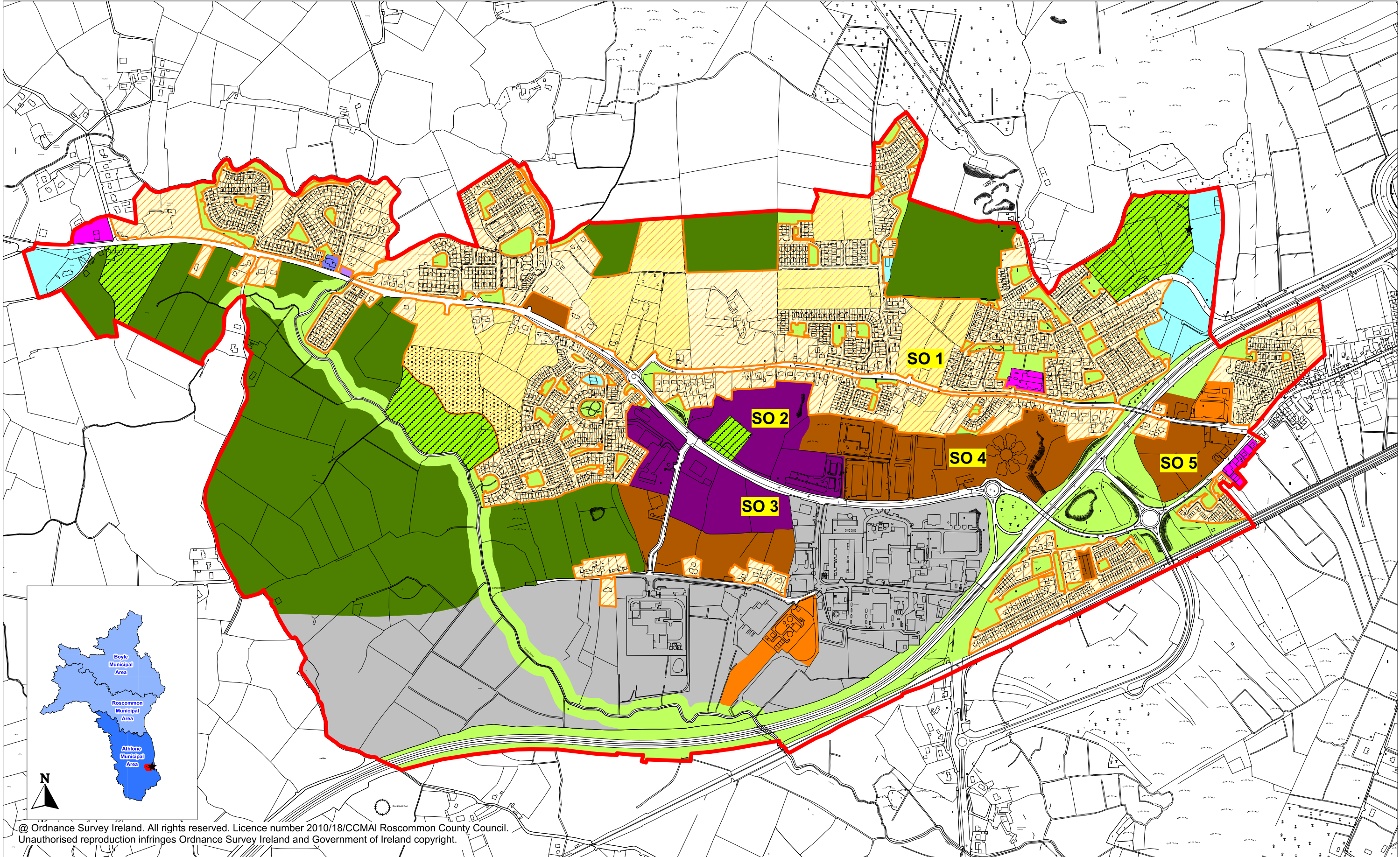
**Monksland/Bellanamullia
(Athlone West)
Local Area Plan 2016 – 2022
Variation No. 1**

**Map 14b:
Land Use Zoning and
Residential Lands**

Scale: N.t.s. **Drawn by:** AC **Date:** August 2017



Planning Section,
Roscommon County Council,
Áras an Chontae,
Roscommon,
Telephone : (090) 6637175
www.roscommoncoco.ie



@ Ordnance Survey Ireland. All rights reserved. Licence number 2010/18/CCMAI Roscommon County Council.
Unauthorised reproduction infringes Ordnance Survey Ireland and Government of Ireland copyright.

Legend

- | | | | | | |
|---------------------------|----------------------------|-----------------------|------------------------------|---|----------------------|
| LAP Boundary 2016-2022 | M-6 Motorway | Existing Residential | District Centre | Business Enterprise Park / Light Industry | Car Parking |
| Roscommon County Boundary | N-6 National Primary Route | New Residential | Local Centre | Industrial Uses | Recreation & Amenity |
| Rivers and Streams | Indicative Link Road | Strategic Residential | Community & Educational Uses | Public Utilities | Leisure Tourism |
| Refer to Chapter 5 | Indicative Access Road | Reserve | Transitional Agriculture | | Greenbelt |
| | Railway Line | Residential Lands | | | |

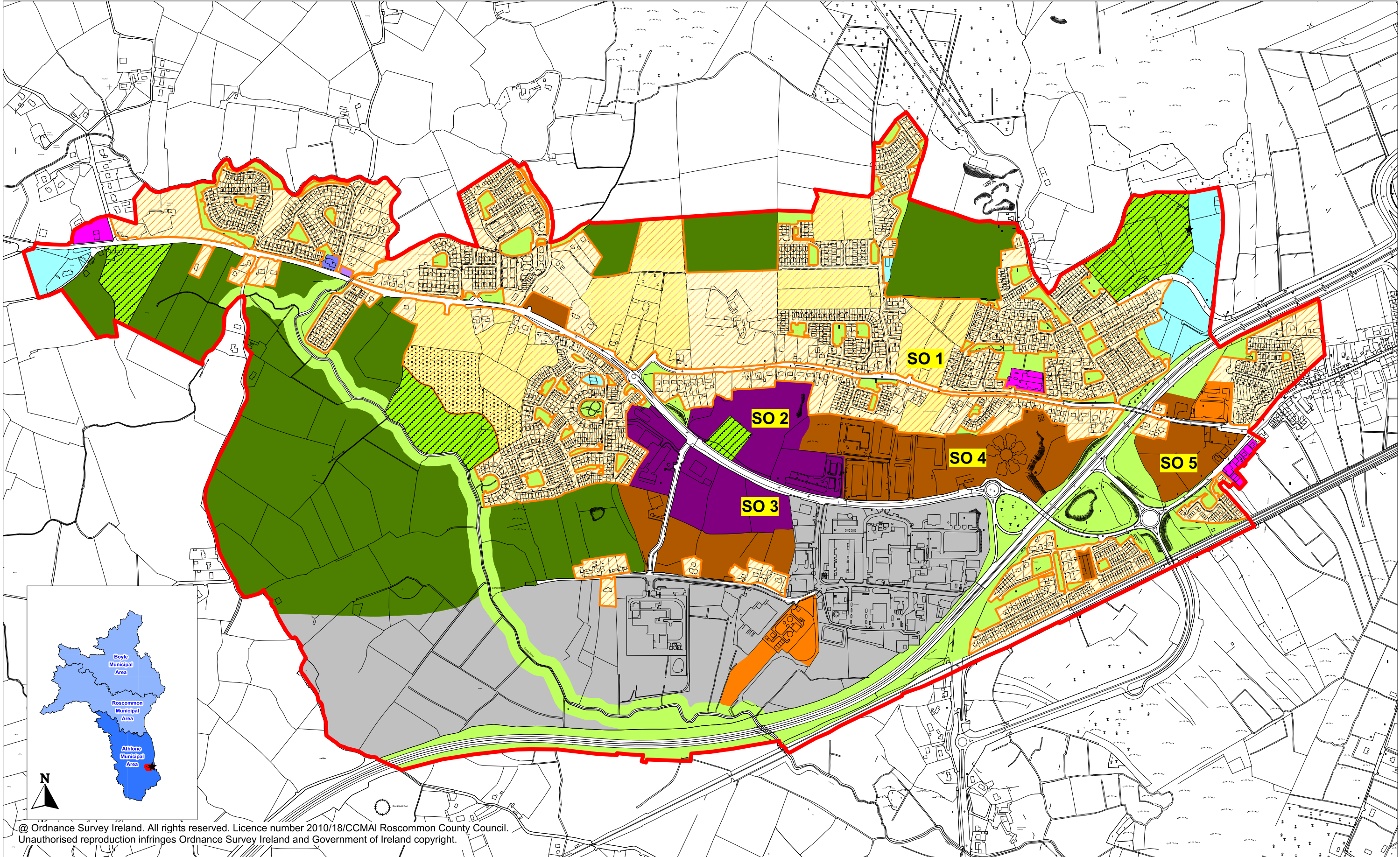
**Monksland/Bellanamullia
(Athlone West)
Local Area Plan 2016 – 2022
Variation No. 1**

**Map 14b:
Land Use Zoning and
Residential Lands**

Scale: N.t.s. **Drawn by:** AC **Date:** August 2017



Planning Section,
Roscommon County Council,
Áras an Chontae,
Roscommon,
Telephone : (090) 6637175
www.roscommoncoco.ie



@ Ordnance Survey Ireland. All rights reserved. Licence number 2010/18/CCMAI Roscommon County Council.
Unauthorised reproduction infringes Ordnance Survey Ireland and Government of Ireland copyright.

Legend

- | | | | | | |
|---------------------------|----------------------------|-----------------------|------------------------------|-----------------------|----------------------|
| LAP Boundary 2016-2022 | M-6 Motorway | Existing Residential | District Centre | Business Enterprise | Car Parking |
| Roscommon County Boundary | N-6 National Primary Route | New Residential | Local Centre | Park / Light Industry | Recreation & Amenity |
| Rivers and Streams | Indicative Link Road | Strategic Residential | Community & Educational Uses | Industrial Uses | Leisure Tourism |
| Refer to Chapter 5 | Indicative Access Road | Reserve | Transitional Agriculture | Public Utilities | Greenbelt |
| | Railway Line | Residential Lands | | | |

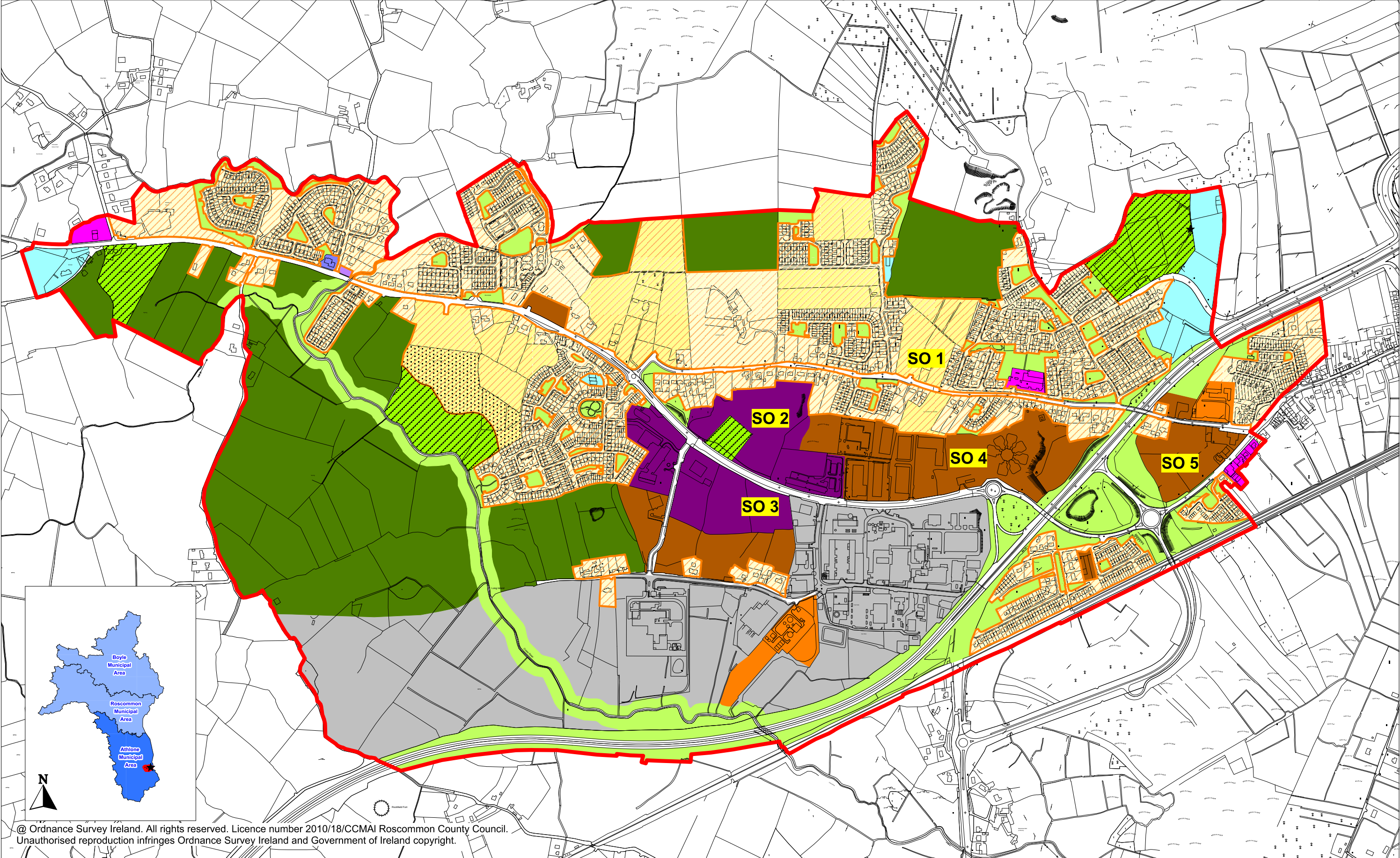
**Monksland/Bellanamullia
(Athlone West)
Local Area Plan 2016 – 2022
Variation No. 1**

**Map 14b:
Land Use Zoning and
Residential Lands**

Scale: N.t.s. **Drawn by:** AC **Date:** August 2017



Planning Section,
Roscommon County Council,
Áras an Chontae,
Roscommon,
Telephone : (090) 6637175
www.roscommoncoco.ie



@ Ordnance Survey Ireland. All rights reserved. Licence number 2010/18/CCMAI Roscommon County Council.
Unauthorised reproduction infringes Ordnance Survey Ireland and Government of Ireland copyright.

Legend

- | | | | | | |
|---------------------------|----------------------------|-----------------------|------------------------------|-----------------------|----------------------|
| LAP Boundary 2016-2022 | M-6 Motorway | Existing Residential | District Centre | Business Enterprise | Car Parking |
| Roscommon County Boundary | N-6 National Primary Route | New Residential | Local Centre | Park / Light Industry | Recreation & Amenity |
| Rivers and Streams | Indicative Link Road | Strategic Residential | Community & Educational Uses | Industrial Uses | Leisure Tourism |
| Refer to Chapter 5 | Indicative Access Road | Reserve | Transitional Agriculture | Public Utilities | Greenbelt |
| | Railway Line | Residential Lands | | | |

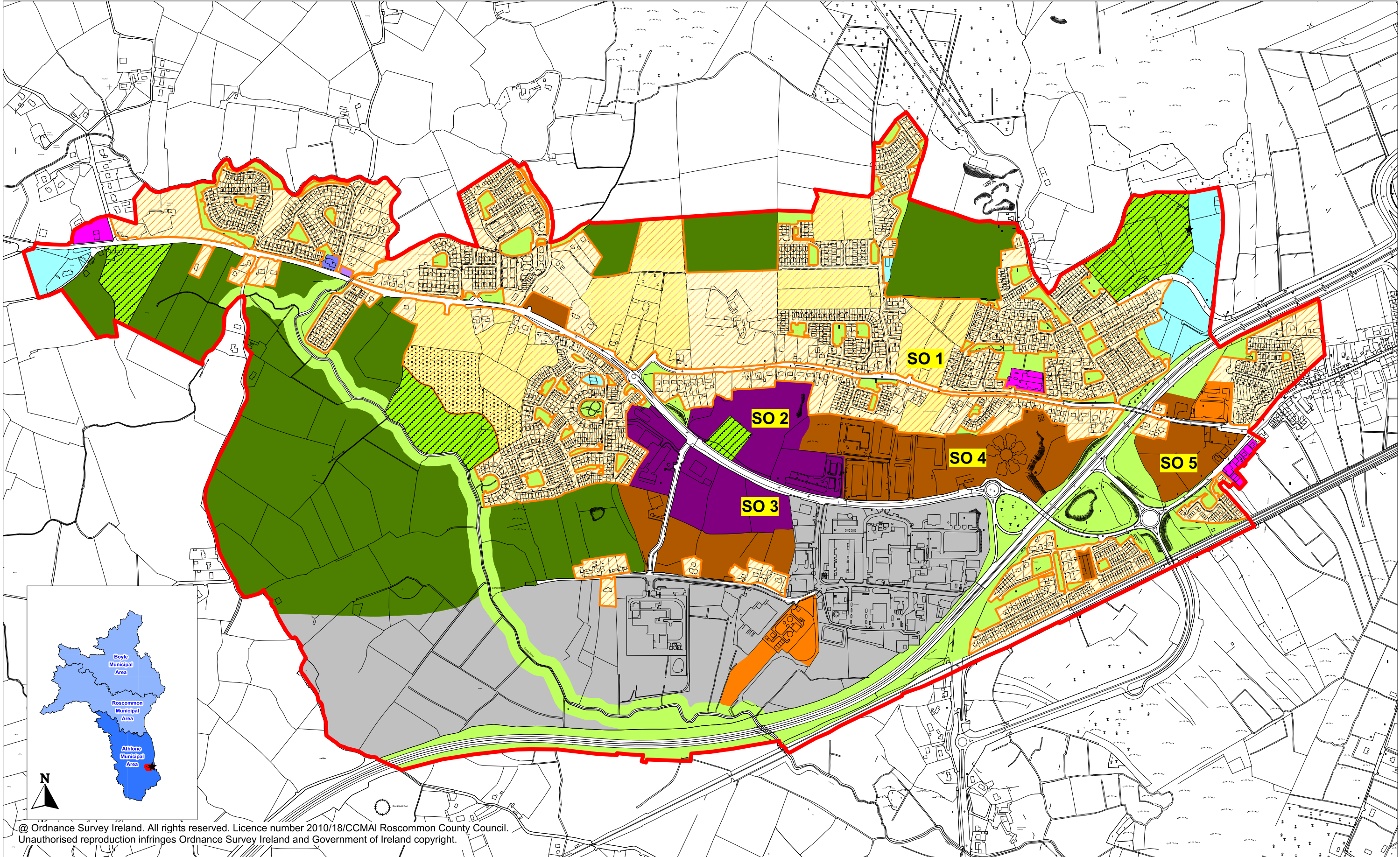
**Monksland/Bellanamullia
(Athlone West)
Local Area Plan 2016 – 2022
Variation No. 1**

**Map 14b:
Land Use Zoning and
Residential Lands**

Scale: N.t.s. **Drawn by:** AC **Date:** August 2017



Planning Section,
Roscommon County Council,
Áras an Chontae,
Roscommon,
Telephone : (090) 6637175
www.roscommoncoco.ie



@ Ordnance Survey Ireland. All rights reserved. Licence number 2010/18/CCMAI Roscommon County Council.
Unauthorised reproduction infringes Ordnance Survey Ireland and Government of Ireland copyright.

Legend

- | | | | | | |
|---------------------------|----------------------------|-----------------------|------------------------------|-----------------------|----------------------|
| LAP Boundary 2016-2022 | M-6 Motorway | Existing Residential | District Centre | Business Enterprise | Car Parking |
| Roscommon County Boundary | N-6 National Primary Route | New Residential | Local Centre | Park / Light Industry | Recreation & Amenity |
| Rivers and Streams | Indicative Link Road | Strategic Residential | Community & Educational Uses | Industrial Uses | Leisure Tourism |
| Refer to Chapter 5 | Indicative Access Road | Reserve | Transitional Agriculture | Public Utilities | Greenbelt |
| | Railway Line | Residential Lands | | | |

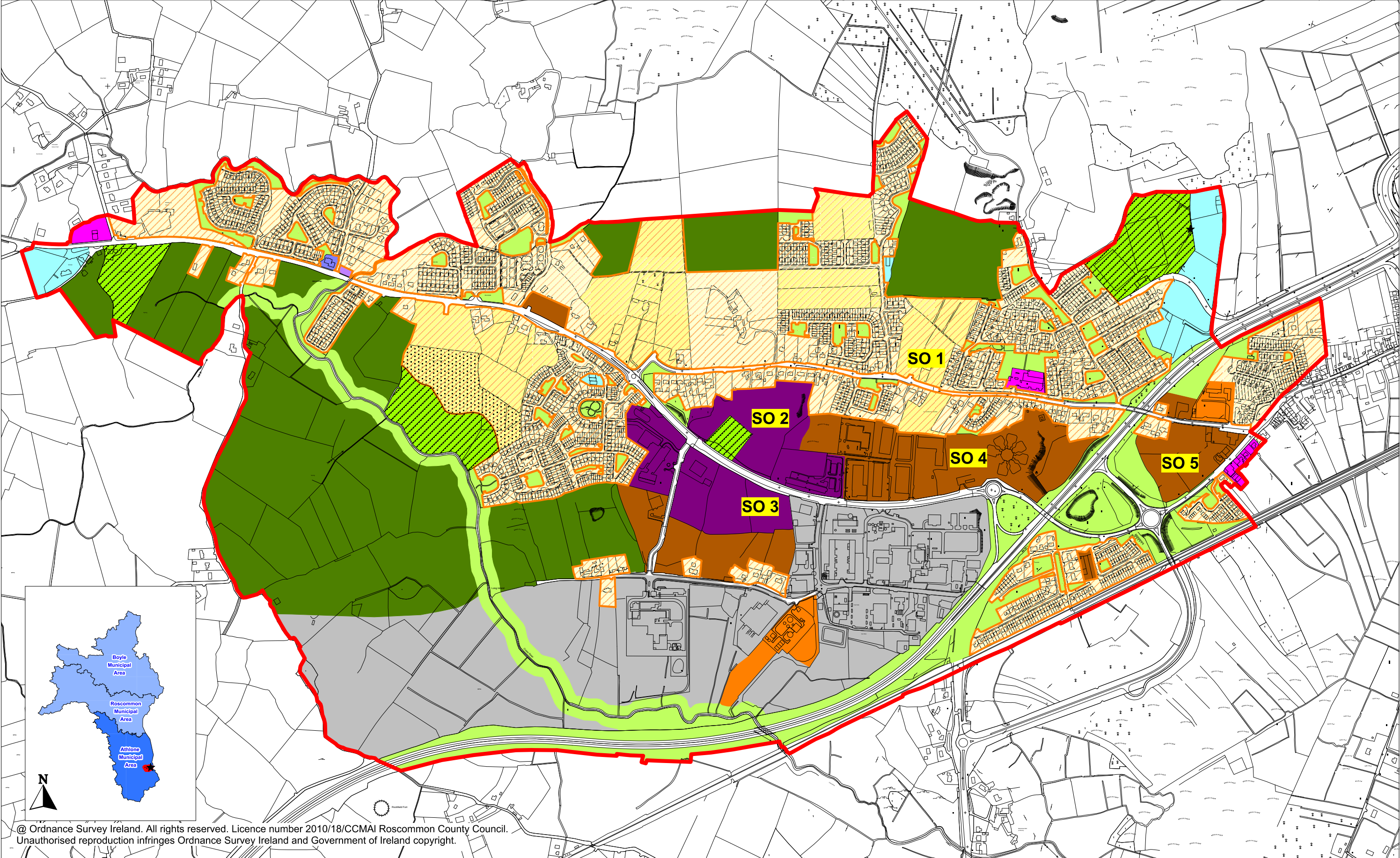
**Monksland/Bellanamullia
(Athlone West)
Local Area Plan 2016 – 2022
Variation No. 1**

**Map 14b:
Land Use Zoning and
Residential Lands**

Scale: N.t.s.
Drawn by: AC
Date: August 2017



Planning Section,
Roscommon County Council,
Áras an Chontae,
Roscommon,
Telephone : (090) 6637175
www.roscommoncoco.ie



@ Ordnance Survey Ireland. All rights reserved. Licence number 2010/18/CCMAI Roscommon County Council.
Unauthorised reproduction infringes Ordnance Survey Ireland and Government of Ireland copyright.

Legend

- | | | | | | |
|---------------------------|----------------------------|-----------------------|------------------------------|---|----------------------|
| LAP Boundary 2016-2022 | M-6 Motorway | Existing Residential | District Centre | Business Enterprise Park / Light Industry | Car Parking |
| Roscommon County Boundary | N-6 National Primary Route | New Residential | Local Centre | Industrial Uses | Recreation & Amenity |
| Rivers and Streams | Indicative Link Road | Strategic Residential | Community & Educational Uses | Public Utilities | Leisure Tourism |
| Refer to Chapter 5 | Indicative Access Road | Reserve | Transitional Agriculture | | Greenbelt |
| | Railway Line | Residential Lands | | | |

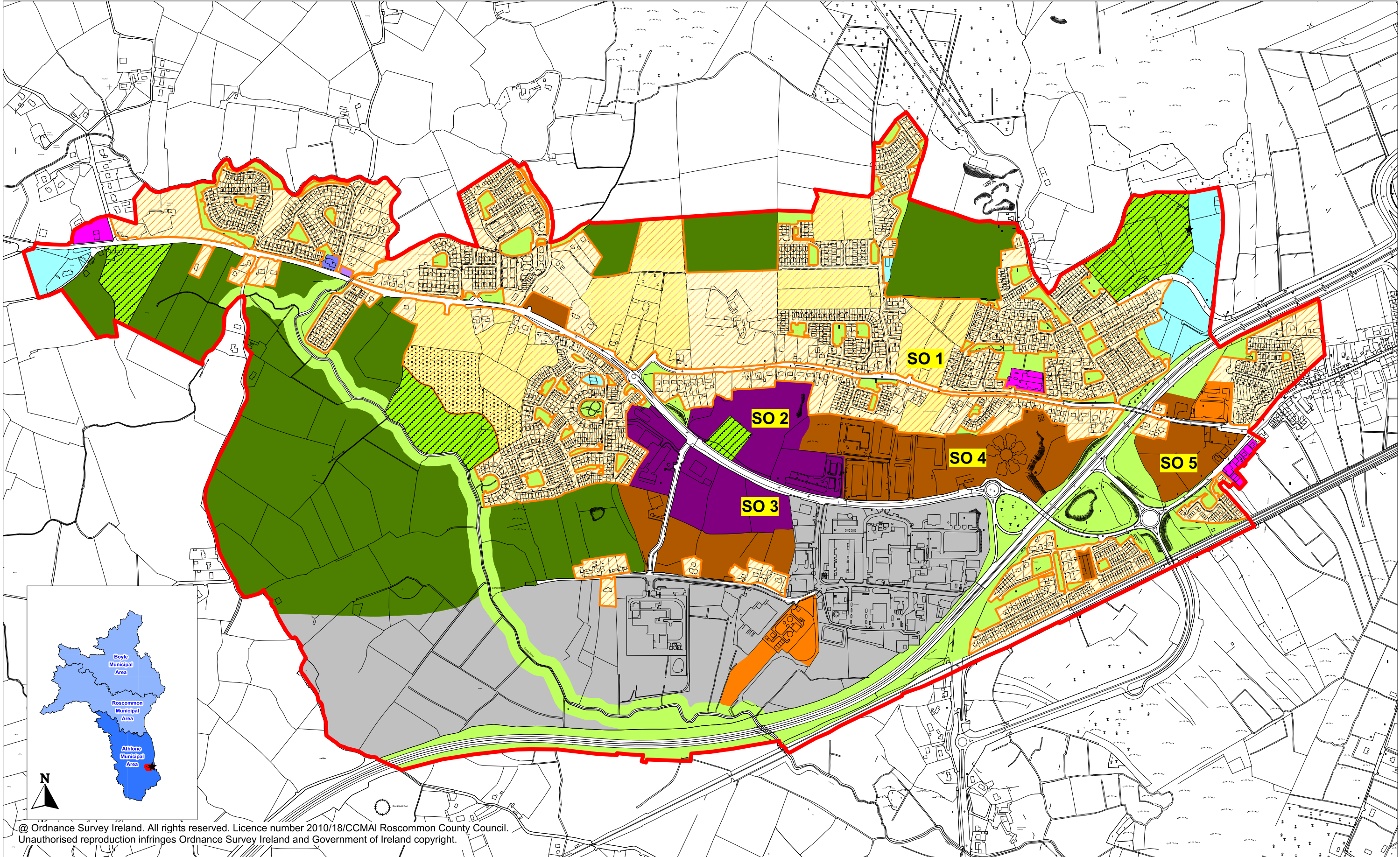
**Monksland/Bellanamullia
(Athlone West)
Local Area Plan 2016 – 2022
Variation No. 1**

**Map 14b:
Land Use Zoning and
Residential Lands**

Scale: N.t.s. **Drawn by:** AC **Date:** August 2017



Planning Section,
Roscommon County Council,
Áras an Chontae,
Roscommon,
Telephone : (090) 6637175
www.roscommoncoco.ie



@ Ordnance Survey Ireland. All rights reserved. Licence number 2010/18/CCMAI Roscommon County Council.
Unauthorised reproduction infringes Ordnance Survey Ireland and Government of Ireland copyright.

Legend

- | | | | | | |
|---------------------------|----------------------------|-----------------------|------------------------------|---|----------------------|
| LAP Boundary 2016-2022 | M-6 Motorway | Existing Residential | District Centre | Business Enterprise Park / Light Industry | Car Parking |
| Roscommon County Boundary | N-6 National Primary Route | New Residential | Local Centre | Industrial Uses | Recreation & Amenity |
| Rivers and Streams | Indicative Link Road | Strategic Residential | Community & Educational Uses | Public Utilities | Leisure Tourism |
| Refer to Chapter 5 | Indicative Access Road | Reserve | Transitional Agriculture | | Greenbelt |
| | Railway Line | Residential Lands | | | |

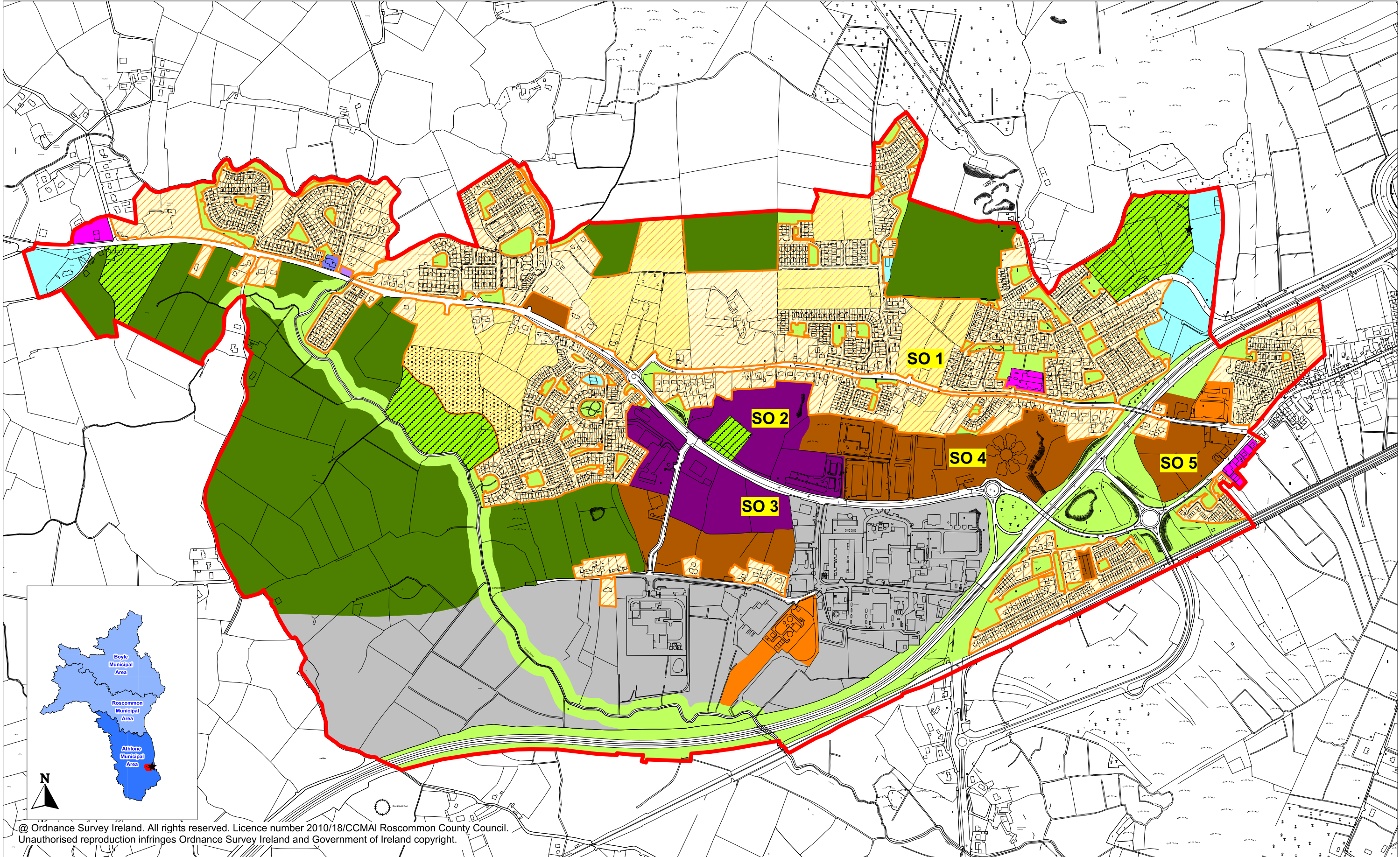
**Monksland/Bellanamullia
(Athlone West)
Local Area Plan 2016 – 2022
Variation No. 1**

**Map 14b:
Land Use Zoning and
Residential Lands**

Scale: N.t.s. **Drawn by:** AC **Date:** August 2017



Planning Section,
Roscommon County Council,
Áras an Chontae,
Roscommon,
Telephone : (090) 6637175
www.roscommoncoco.ie

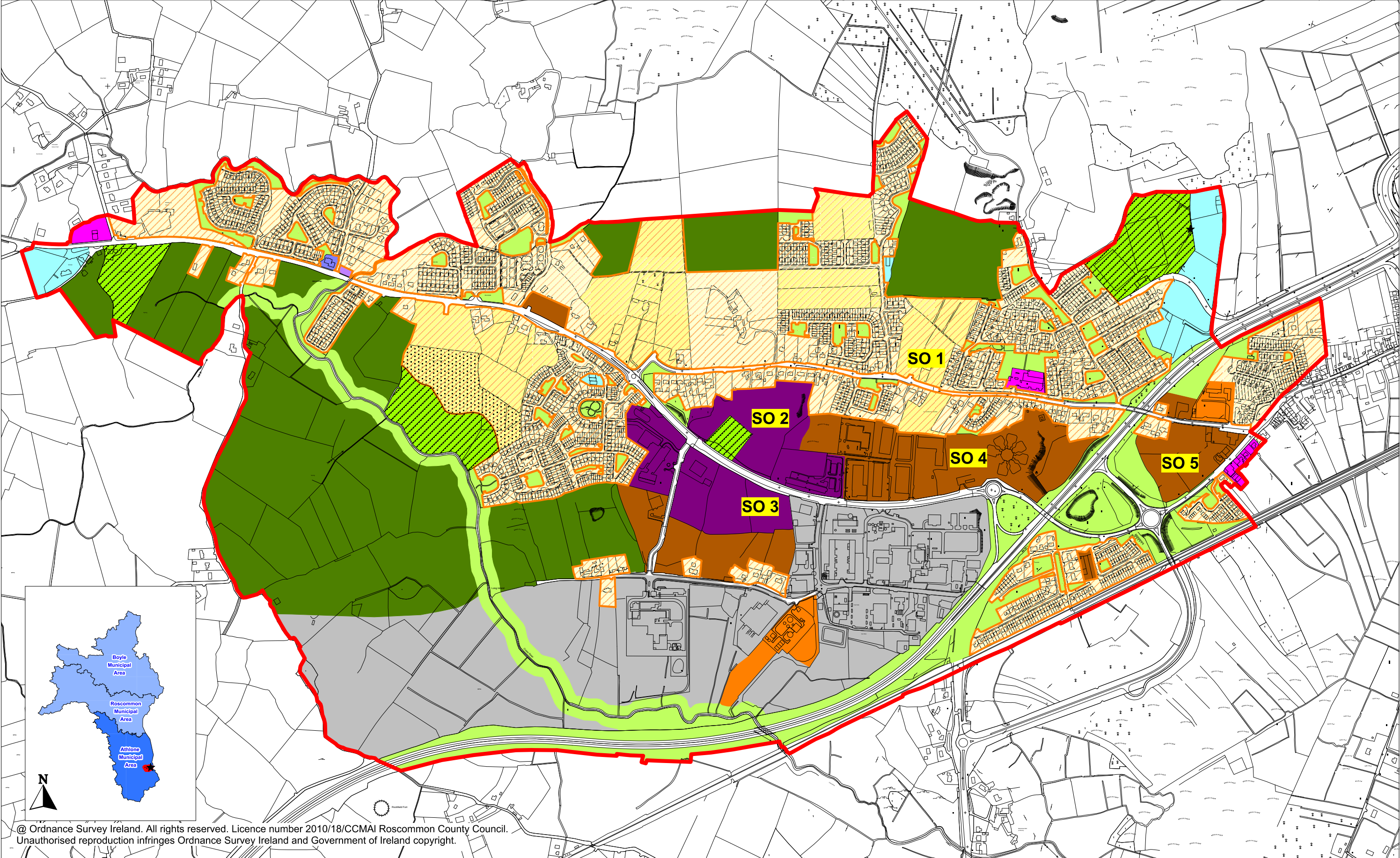


@ Ordnance Survey Ireland. All rights reserved. Licence number 2010/18/CCMAI Roscommon County Council.
Unauthorised reproduction infringes Ordnance Survey Ireland and Government of Ireland copyright.

Legend

- | | | | | | |
|---------------------------|----------------------------|-----------------------|------------------------------|---|----------------------|
| LAP Boundary 2016-2022 | M-6 Motorway | Existing Residential | District Centre | Business Enterprise Park / Light Industry | Car Parking |
| Roscommon County Boundary | N-6 National Primary Route | New Residential | Local Centre | Industrial Uses | Recreation & Amenity |
| Rivers and Streams | Indicative Link Road | Strategic Residential | Community & Educational Uses | Public Utilities | Leisure Tourism |
| Refer to Chapter 5 | Indicative Access Road | Reserve | Transitional Agriculture | | Greenbelt |
| | Railway Line | Residential Lands | | | |

Monksland/Bellanamullia (Athlone West) Local Area Plan 2016 – 2022 Variation No. 1		
Map 14b: Land Use Zoning and Residential Lands		
Scale: N.t.s.	Drawn by: AC	Date: August 2017
 Planning Section, Roscommon County Council, Áras an Chontae, Roscommon, Telephone : (090) 6637175 www.roscommoncoco.ie		



@ Ordnance Survey Ireland. All rights reserved. Licence number 2010/18/CCMAI Roscommon County Council.
Unauthorised reproduction infringes Ordnance Survey Ireland and Government of Ireland copyright.

Legend

- | | | | | | |
|---------------------------|----------------------------|-----------------------|------------------------------|-----------------------|----------------------|
| LAP Boundary 2016-2022 | M-6 Motorway | Existing Residential | District Centre | Business Enterprise | Car Parking |
| Roscommon County Boundary | N-6 National Primary Route | New Residential | Local Centre | Park / Light Industry | Recreation & Amenity |
| Rivers and Streams | Indicative Link Road | Strategic Residential | Community & Educational Uses | Industrial Uses | Leisure Tourism |
| Refer to Chapter 5 | Indicative Access Road | Reserve | Transitional Agriculture | Public Utilities | Greenbelt |
| | Railway Line | Residential Lands | | | |

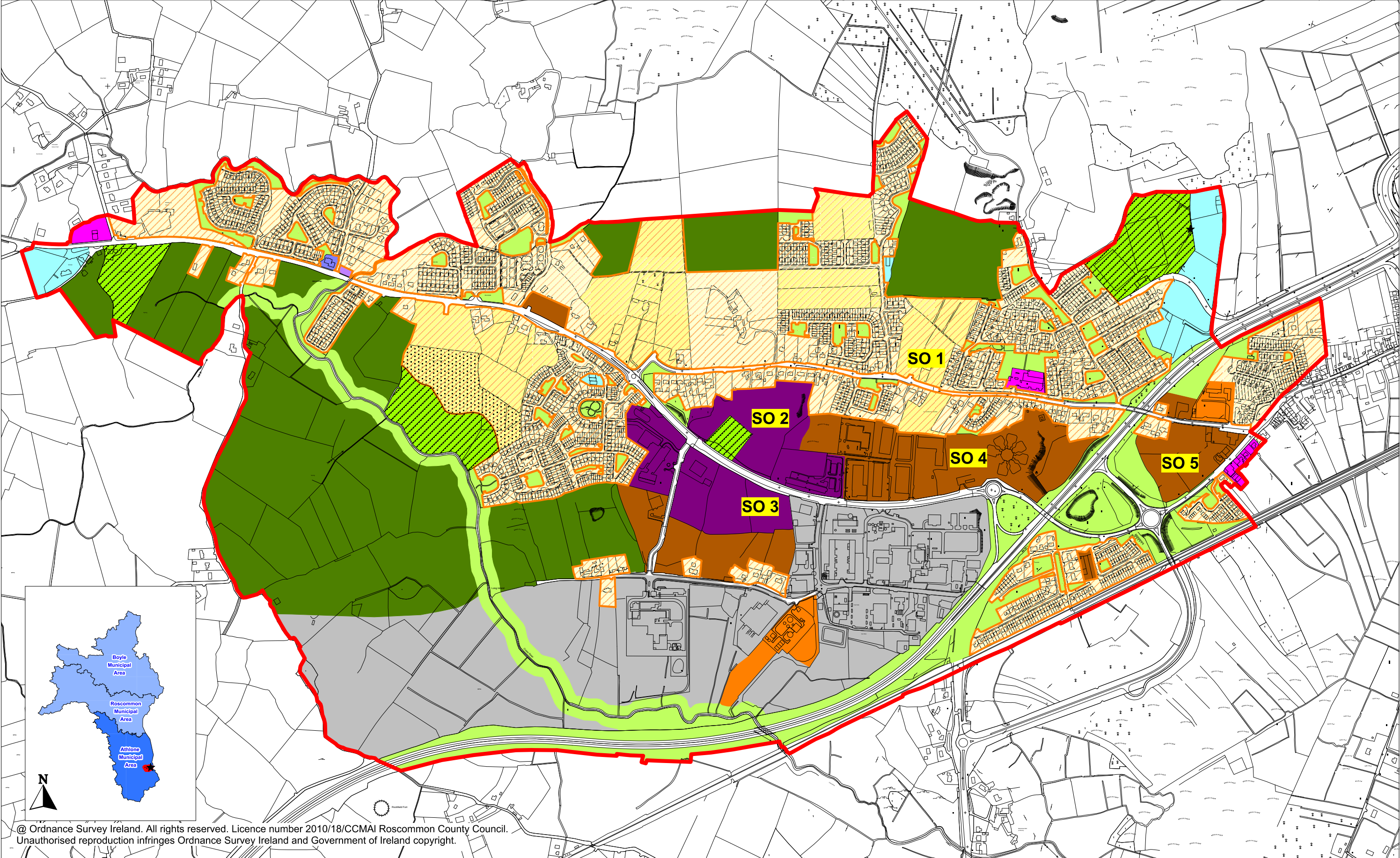
**Monksland/Bellanamullia
(Athlone West)
Local Area Plan 2016 – 2022
Variation No. 1**

**Map 14b:
Land Use Zoning and
Residential Lands**

Scale: N.t.s. **Drawn by:** AC **Date:** August 2017



Planning Section,
Roscommon County Council,
Áras an Chontae,
Roscommon,
Telephone : (090) 6637175
www.roscommoncoco.ie



@ Ordnance Survey Ireland. All rights reserved. Licence number 2010/18/CCMAI Roscommon County Council.
Unauthorised reproduction infringes Ordnance Survey Ireland and Government of Ireland copyright.

Legend

- | | | | | | |
|---------------------------|----------------------------|-----------------------|------------------------------|-----------------------|----------------------|
| LAP Boundary 2016-2022 | M-6 Motorway | Existing Residential | District Centre | Business Enterprise | Car Parking |
| Roscommon County Boundary | N-6 National Primary Route | New Residential | Local Centre | Park / Light Industry | Recreation & Amenity |
| Rivers and Streams | Indicative Link Road | Strategic Residential | Community & Educational Uses | Industrial Uses | Leisure Tourism |
| Refer to Chapter 5 | Indicative Access Road | Reserve | Transitional Agriculture | Public Utilities | Greenbelt |
| | Railway Line | Residential Lands | | | |

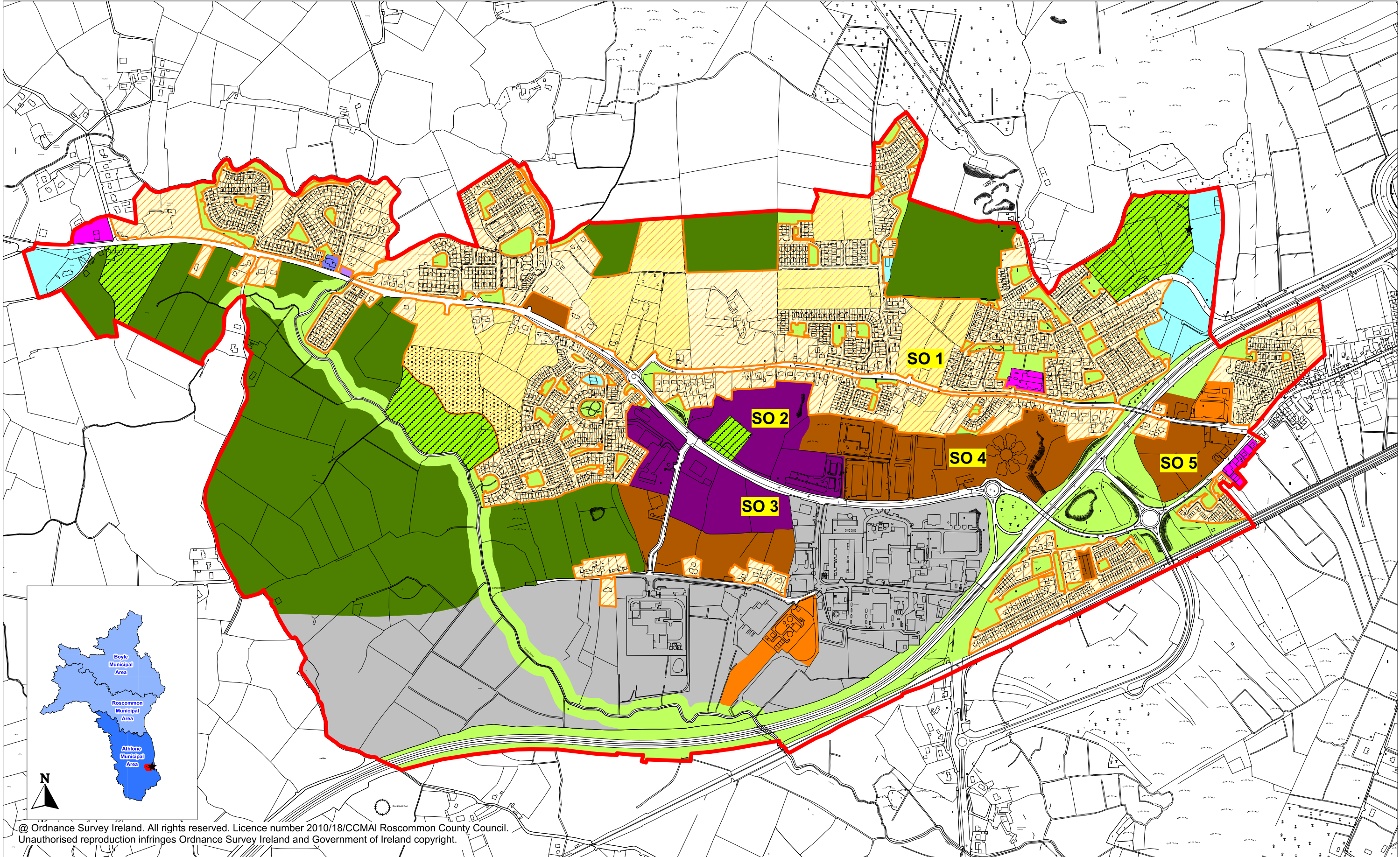
**Monksland/Bellanamullia
(Athlone West)
Local Area Plan 2016 – 2022
Variation No. 1**

**Map 14b:
Land Use Zoning and
Residential Lands**

Scale: N.t.s. **Drawn by:** AC **Date:** August 2017



Planning Section,
Roscommon County Council,
Áras an Chontae,
Roscommon,
Telephone : (090) 6637175
www.roscommoncoco.ie



@ Ordnance Survey Ireland. All rights reserved. Licence number 2010/18/CCMAI Roscommon County Council.
Unauthorised reproduction infringes Ordnance Survey Ireland and Government of Ireland copyright.

Legend

- | | | | | | |
|---------------------------|----------------------------|-----------------------|------------------------------|---|----------------------|
| LAP Boundary 2016-2022 | M-6 Motorway | Existing Residential | District Centre | Business Enterprise Park / Light Industry | Car Parking |
| Roscommon County Boundary | N-6 National Primary Route | New Residential | Local Centre | Industrial Uses | Recreation & Amenity |
| Rivers and Streams | Indicative Link Road | Strategic Residential | Community & Educational Uses | Public Utilities | Leisure Tourism |
| Refer to Chapter 5 | Indicative Access Road | Reserve | Transitional Agriculture | | Greenbelt |
| | Railway Line | Residential Lands | | | |

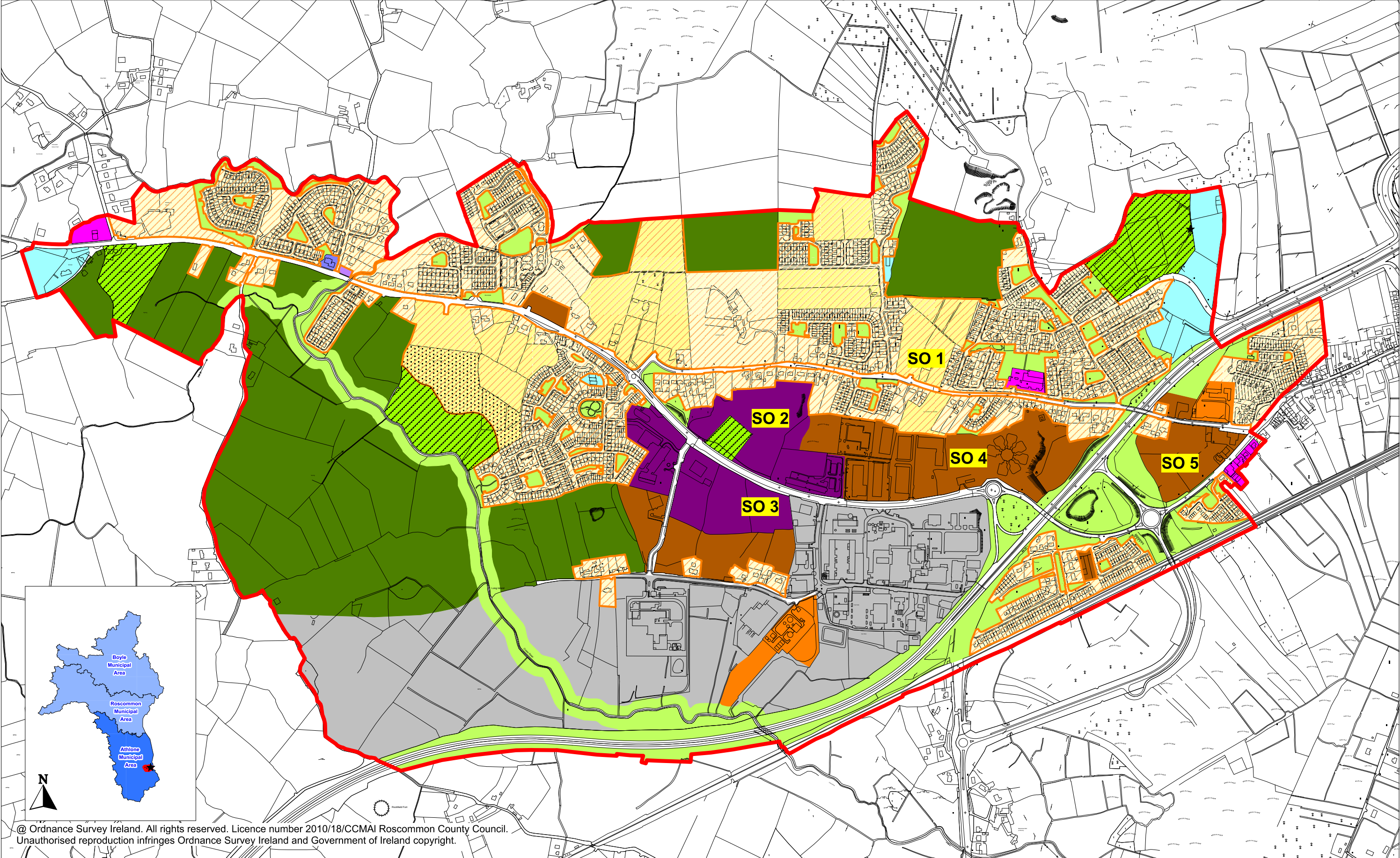
**Monksland/Bellanamullia
(Athlone West)
Local Area Plan 2016 – 2022
Variation No. 1**

**Map 14b:
Land Use Zoning and
Residential Lands**

Scale: N.t.s.
Drawn by: AC
Date: August 2017



Planning Section,
Roscommon County Council,
Áras an Chontae,
Roscommon,
Telephone : (090) 6637175
www.roscommoncoco.ie



@ Ordnance Survey Ireland. All rights reserved. Licence number 2010/18/CCMAI Roscommon County Council.
Unauthorised reproduction infringes Ordnance Survey Ireland and Government of Ireland copyright.

Legend

- | | | | | | |
|---------------------------|----------------------------|-----------------------|------------------------------|-----------------------|----------------------|
| LAP Boundary 2016-2022 | M-6 Motorway | Existing Residential | District Centre | Business Enterprise | Car Parking |
| Roscommon County Boundary | N-6 National Primary Route | New Residential | Local Centre | Park / Light Industry | Recreation & Amenity |
| Rivers and Streams | Indicative Link Road | Strategic Residential | Community & Educational Uses | Industrial Uses | Leisure Tourism |
| Refer to Chapter 5 | Indicative Access Road | Reserve | Transitional Agriculture | Public Utilities | Greenbelt |
| | Railway Line | Residential Lands | | | |

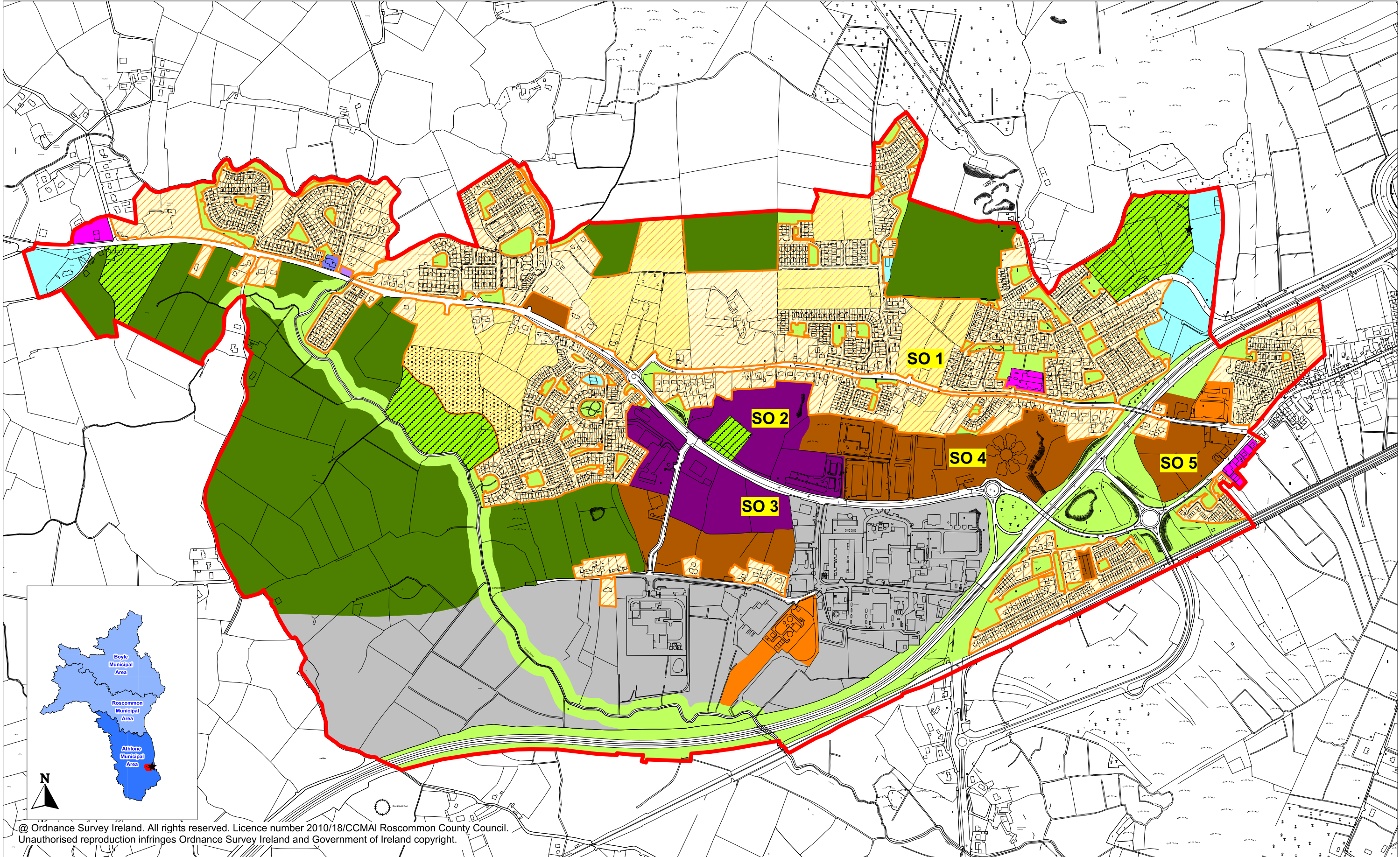
**Monksland/Bellanamullia
(Athlone West)
Local Area Plan 2016 – 2022
Variation No. 1**

**Map 14b:
Land Use Zoning and
Residential Lands**

Scale: N.t.s. **Drawn by:** AC **Date:** August 2017



Planning Section,
Roscommon County Council,
Áras an Chontae,
Roscommon,
Telephone : (090) 6637175
www.roscommoncoco.ie



@ Ordnance Survey Ireland. All rights reserved. Licence number 2010/18/CCMAI Roscommon County Council.
Unauthorised reproduction infringes Ordnance Survey Ireland and Government of Ireland copyright.

Legend

- | | | | | | |
|---------------------------|----------------------------|-----------------------|------------------------------|-----------------------|----------------------|
| LAP Boundary 2016-2022 | M-6 Motorway | Existing Residential | District Centre | Business Enterprise | Car Parking |
| Roscommon County Boundary | N-6 National Primary Route | New Residential | Local Centre | Park / Light Industry | Recreation & Amenity |
| Rivers and Streams | Indicative Link Road | Strategic Residential | Community & Educational Uses | Industrial Uses | Leisure Tourism |
| Refer to Chapter 5 | Indicative Access Road | Reserve | Transitional Agriculture | Public Utilities | Greenbelt |
| | Railway Line | Residential Lands | | | |

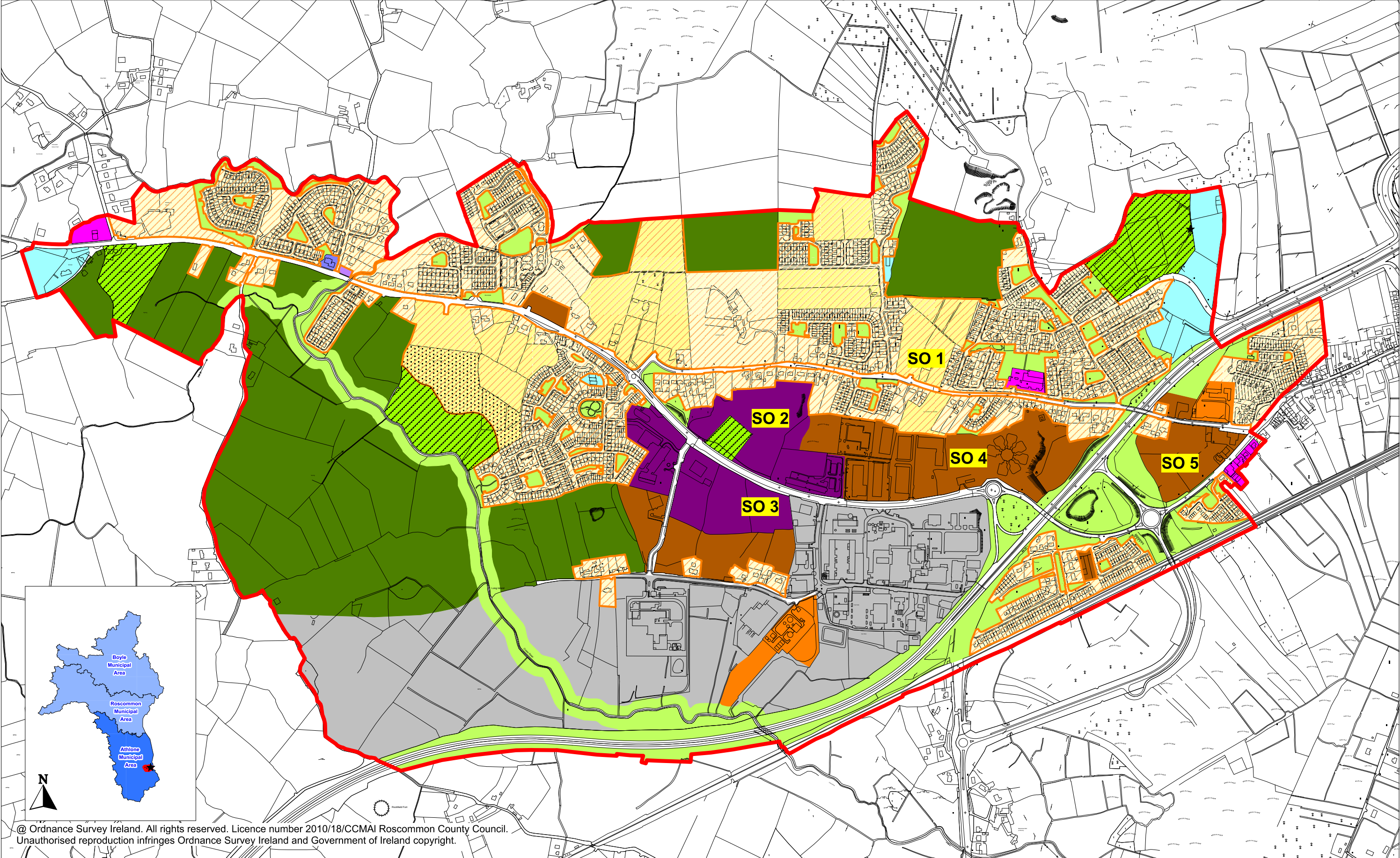
**Monksland/Bellanamullia
(Athlone West)
Local Area Plan 2016 – 2022
Variation No. 1**

**Map 14b:
Land Use Zoning and
Residential Lands**

Scale: N.t.s.
Drawn by: AC
Date: August 2017



Planning Section,
Roscommon County Council,
Áras an Chontae,
Roscommon,
Telephone : (090) 6637175
www.roscommoncoco.ie



@ Ordnance Survey Ireland. All rights reserved. Licence number 2010/18/CCMAI Roscommon County Council.
Unauthorised reproduction infringes Ordnance Survey Ireland and Government of Ireland copyright.

Legend

- | | | | | | |
|---------------------------|----------------------------|-----------------------|------------------------------|-----------------------|----------------------|
| LAP Boundary 2016-2022 | M-6 Motorway | Existing Residential | District Centre | Business Enterprise | Car Parking |
| Roscommon County Boundary | N-6 National Primary Route | New Residential | Local Centre | Park / Light Industry | Recreation & Amenity |
| Rivers and Streams | Indicative Link Road | Strategic Residential | Community & Educational Uses | Industrial Uses | Leisure Tourism |
| Refer to Chapter 5 | Indicative Access Road | Reserve | Transitional Agriculture | Public Utilities | Greenbelt |
| | Railway Line | Residential Lands | | | |

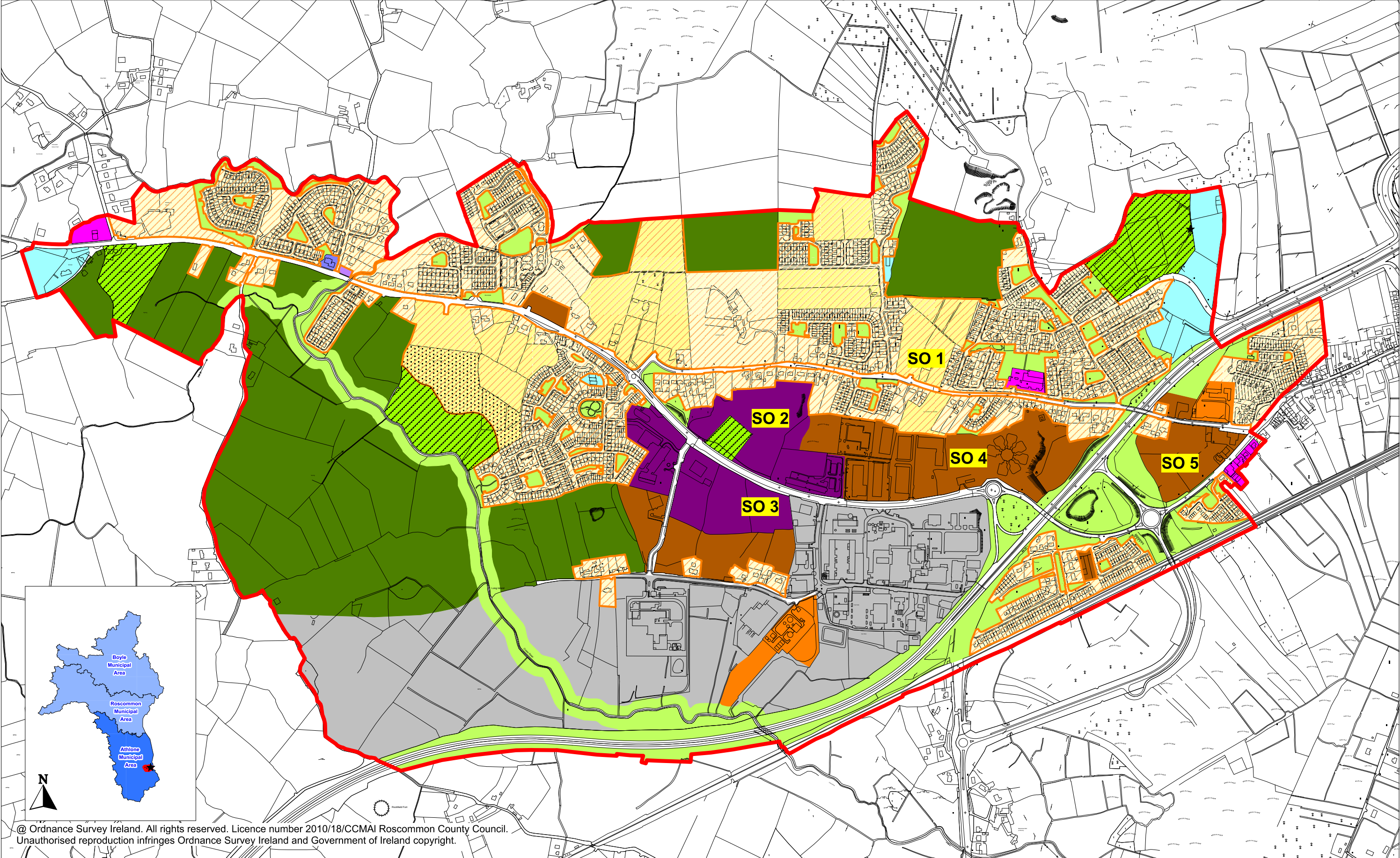
**Monksland/Bellanamullia
(Athlone West)
Local Area Plan 2016 – 2022
Variation No. 1**

**Map 14b:
Land Use Zoning and
Residential Lands**

Scale: N.t.s. **Drawn by:** AC **Date:** August 2017



Planning Section,
Roscommon County Council,
Áras an Chontae,
Roscommon,
Telephone : (090) 6637175
www.roscommoncoco.ie



@ Ordnance Survey Ireland. All rights reserved. Licence number 2010/18/CCMAI Roscommon County Council.
Unauthorised reproduction infringes Ordnance Survey Ireland and Government of Ireland copyright.

Legend

- | | | | | | |
|---------------------------|----------------------------|-----------------------|------------------------------|-----------------------|----------------------|
| LAP Boundary 2016-2022 | M-6 Motorway | Existing Residential | District Centre | Business Enterprise | Car Parking |
| Roscommon County Boundary | N-6 National Primary Route | New Residential | Local Centre | Park / Light Industry | Recreation & Amenity |
| Rivers and Streams | Indicative Link Road | Strategic Residential | Community & Educational Uses | Industrial Uses | Leisure Tourism |
| Refer to Chapter 5 | Indicative Access Road | Reserve | Transitional Agriculture | Public Utilities | Greenbelt |
| | Railway Line | Residential Lands | | | |

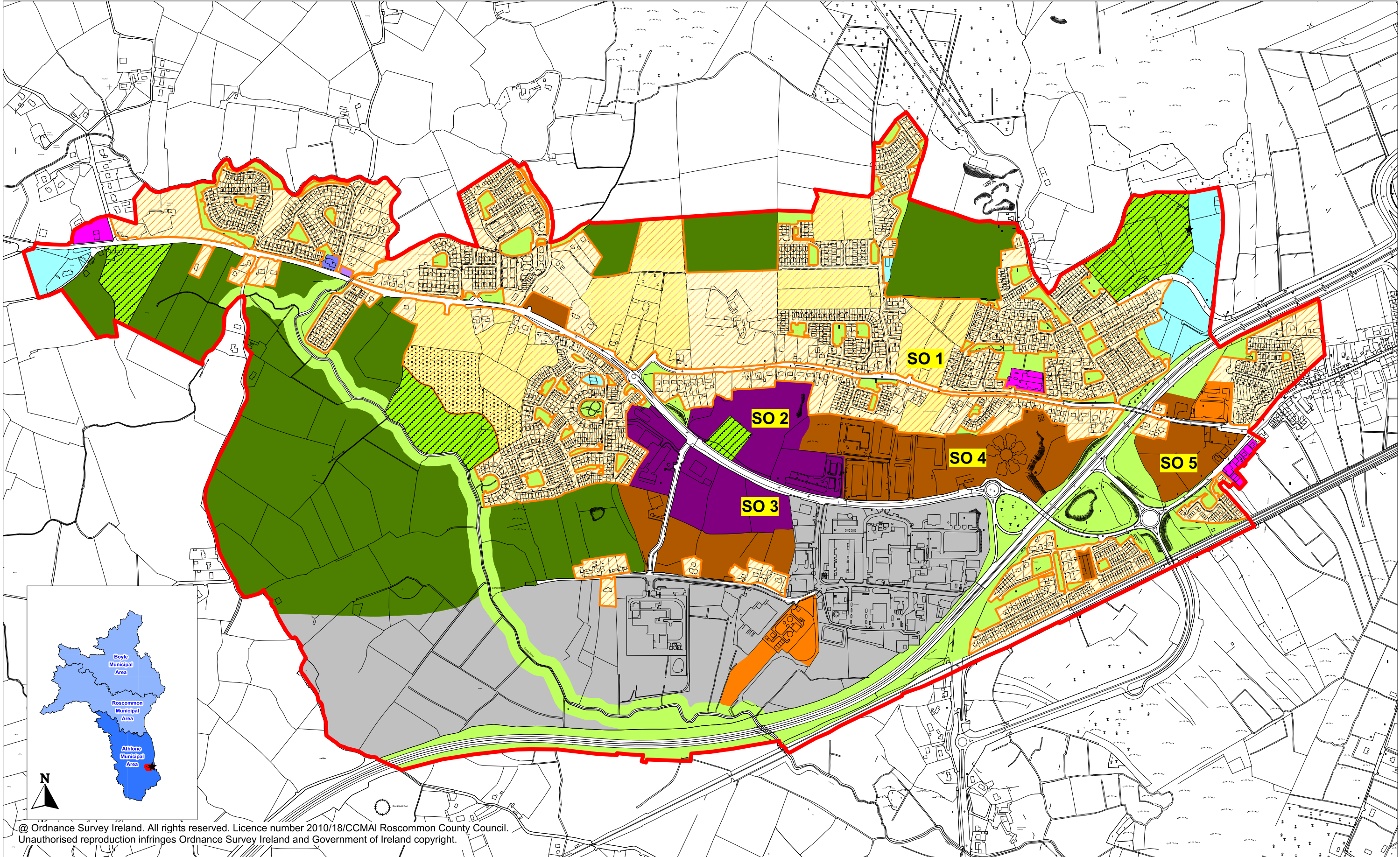
**Monksland/Bellanamullia
(Athlone West)
Local Area Plan 2016 – 2022
Variation No. 1**

**Map 14b:
Land Use Zoning and
Residential Lands**

Scale: N.t.s. **Drawn by:** AC **Date:** August 2017



Planning Section,
Roscommon County Council,
Áras an Chontae,
Roscommon,
Telephone : (090) 6637175
www.roscommoncoco.ie

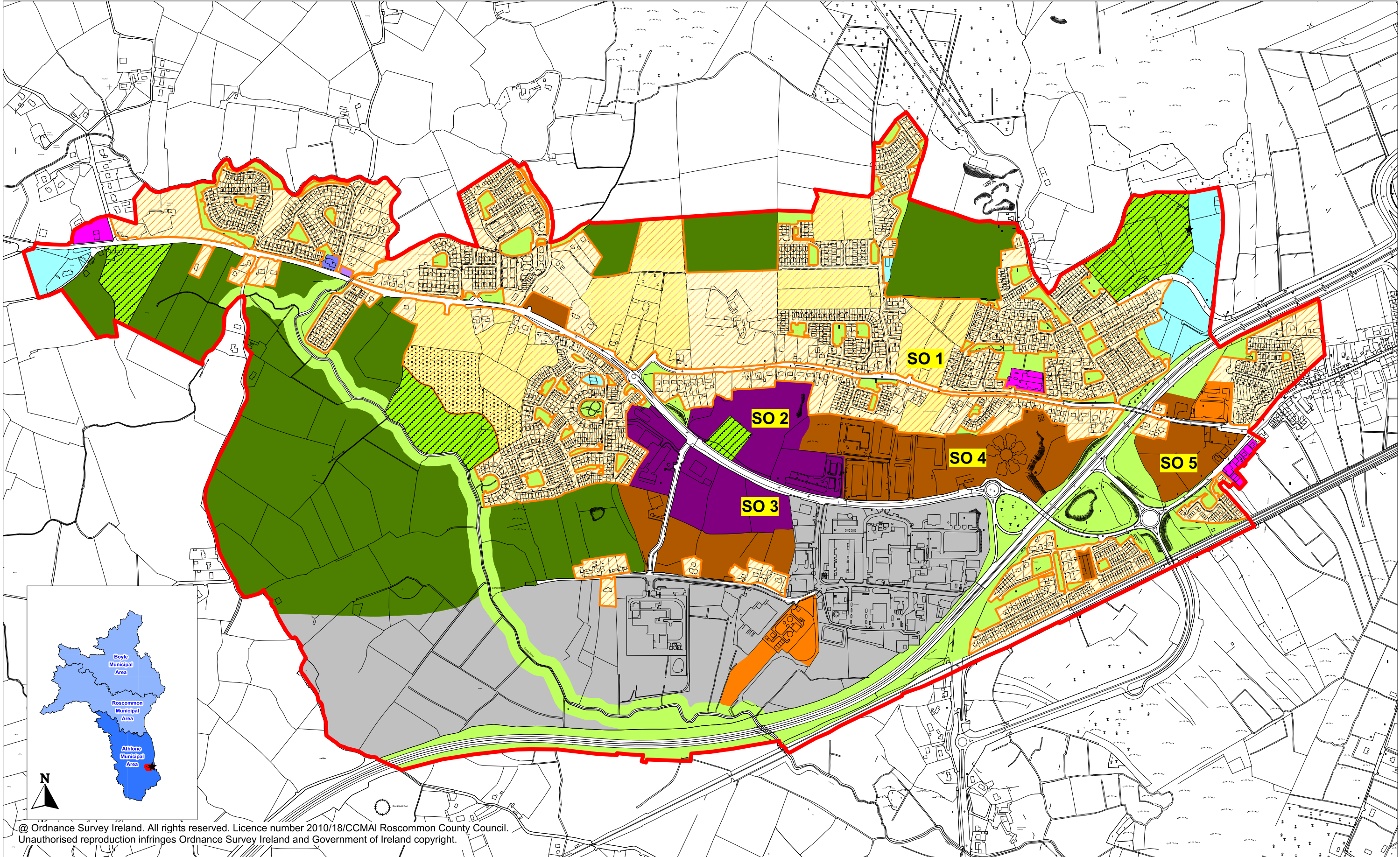


@ Ordnance Survey Ireland. All rights reserved. Licence number 2010/18/CCMAI Roscommon County Council.
Unauthorised reproduction infringes Ordnance Survey Ireland and Government of Ireland copyright.

Legend

- | | | | | | |
|---------------------------|----------------------------|-----------------------|------------------------------|-----------------------|----------------------|
| LAP Boundary 2016-2022 | M-6 Motorway | Existing Residential | District Centre | Business Enterprise | Car Parking |
| Roscommon County Boundary | N-6 National Primary Route | New Residential | Local Centre | Park / Light Industry | Recreation & Amenity |
| Rivers and Streams | Indicative Link Road | Strategic Residential | Community & Educational Uses | Industrial Uses | Leisure Tourism |
| Refer to Chapter 5 | Indicative Access Road | Reserve | Transitional Agriculture | Public Utilities | Greenbelt |
| | Railway Line | Residential Lands | | | |

Monksland/Bellanamullia (Athlone West) Local Area Plan 2016 – 2022 Variation No. 1		
Map 14b: Land Use Zoning and Residential Lands		
Scale: N.t.s.	Drawn by: AC	Date: August 2017
 Planning Section, Roscommon County Council, Áras an Chontae, Roscommon, Telephone : (090) 6637175 www.roscommoncoco.ie		



@ Ordnance Survey Ireland. All rights reserved. Licence number 2010/18/CCMAI Roscommon County Council.
Unauthorised reproduction infringes Ordnance Survey Ireland and Government of Ireland copyright.

Legend

- | | | | | | |
|---------------------------|----------------------------|-----------------------|------------------------------|-----------------------|----------------------|
| LAP Boundary 2016-2022 | M-6 Motorway | Existing Residential | District Centre | Business Enterprise | Car Parking |
| Roscommon County Boundary | N-6 National Primary Route | New Residential | Local Centre | Park / Light Industry | Recreation & Amenity |
| Rivers and Streams | Indicative Link Road | Strategic Residential | Community & Educational Uses | Industrial Uses | Leisure Tourism |
| Refer to Chapter 5 | Indicative Access Road | Reserve | Transitional Agriculture | Public Utilities | Greenbelt |
| | Railway Line | Residential Lands | | | |

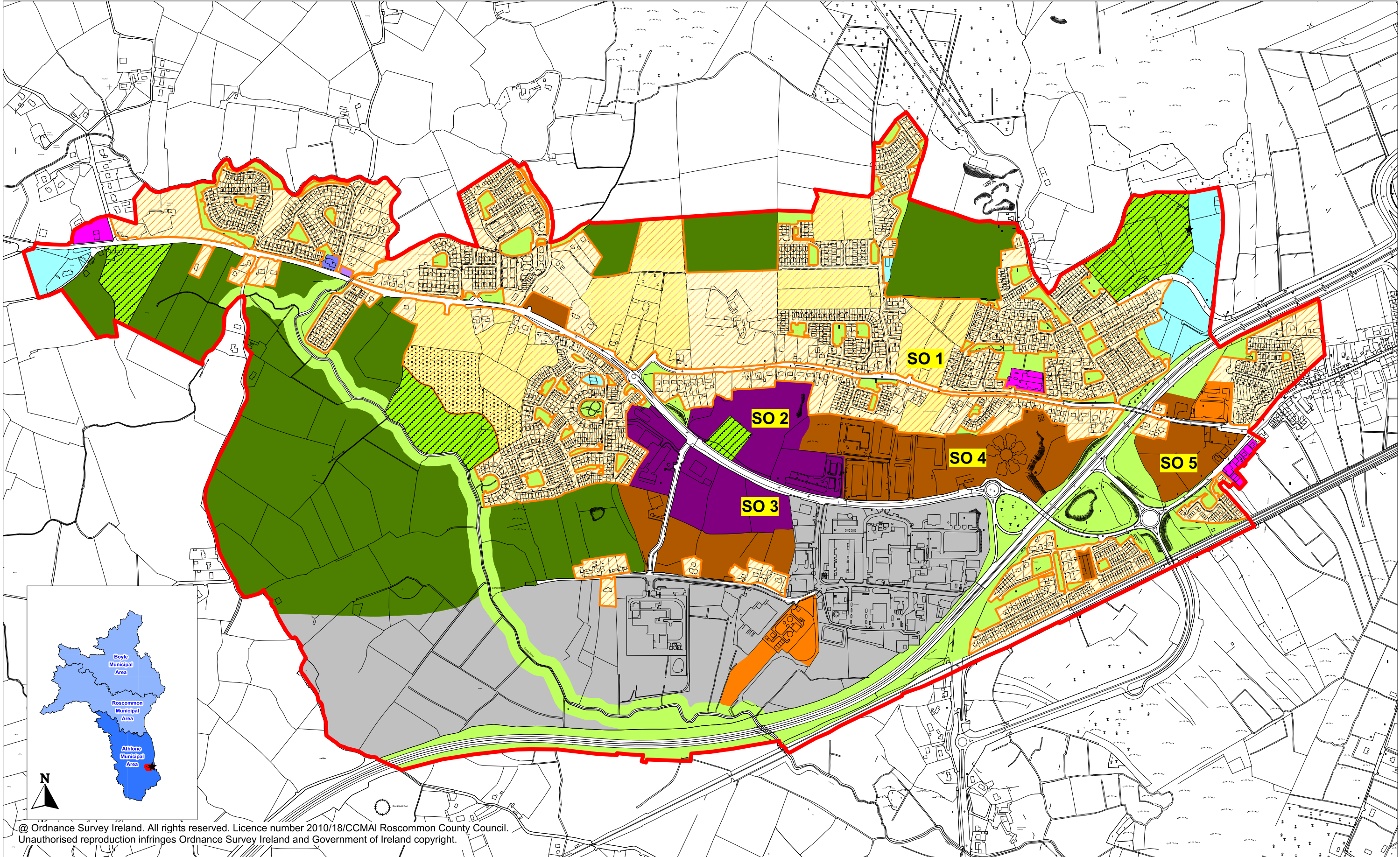
**Monksland/Bellanamullia
(Athlone West)
Local Area Plan 2016 – 2022
Variation No. 1**

**Map 14b:
Land Use Zoning and
Residential Lands**

Scale: N.t.s.
Drawn by: AC
Date: August 2017



Planning Section,
Roscommon County Council,
Áras an Chontae,
Roscommon,
Telephone : (090) 6637175
www.roscommoncoco.ie



@ Ordnance Survey Ireland. All rights reserved. Licence number 2010/18/CCMAI Roscommon County Council.
Unauthorised reproduction infringes Ordnance Survey Ireland and Government of Ireland copyright.

Legend

- | | | | | | |
|---------------------------|----------------------------|-----------------------|------------------------------|-----------------------|----------------------|
| LAP Boundary 2016-2022 | M-6 Motorway | Existing Residential | District Centre | Business Enterprise | Car Parking |
| Roscommon County Boundary | N-6 National Primary Route | New Residential | Local Centre | Park / Light Industry | Recreation & Amenity |
| Rivers and Streams | Indicative Link Road | Strategic Residential | Community & Educational Uses | Industrial Uses | Leisure Tourism |
| Refer to Chapter 5 | Indicative Access Road | Reserve | Transitional Agriculture | Public Utilities | Greenbelt |
| | Railway Line | Residential Lands | | | |

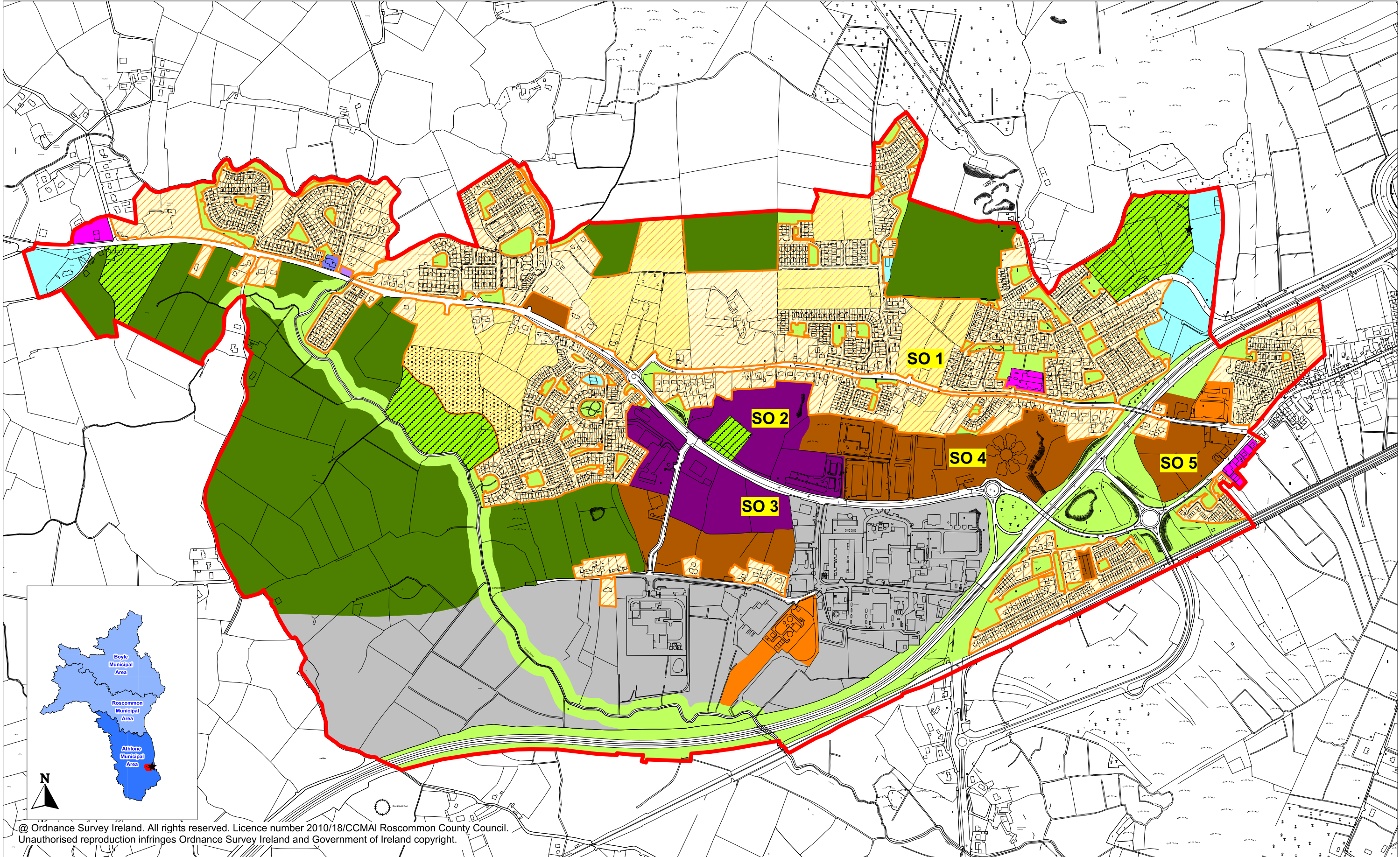
**Monksland/Bellanamullia
(Athlone West)
Local Area Plan 2016 – 2022
Variation No. 1**

**Map 14b:
Land Use Zoning and
Residential Lands**

Scale: N.t.s.
Drawn by: AC
Date: August 2017



Planning Section,
Roscommon County Council,
Áras an Chontae,
Roscommon,
Telephone : (090) 6637175
www.roscommoncoco.ie



@ Ordnance Survey Ireland. All rights reserved. Licence number 2010/18/CCMAI Roscommon County Council.
Unauthorised reproduction infringes Ordnance Survey Ireland and Government of Ireland copyright.

Legend

- | | | | | | |
|---------------------------|----------------------------|-----------------------|------------------------------|---|----------------------|
| LAP Boundary 2016-2022 | M-6 Motorway | Existing Residential | District Centre | Business Enterprise Park / Light Industry | Car Parking |
| Roscommon County Boundary | N-6 National Primary Route | New Residential | Local Centre | Industrial Uses | Recreation & Amenity |
| Rivers and Streams | Indicative Link Road | Strategic Residential | Community & Educational Uses | Public Utilities | Leisure Tourism |
| Refer to Chapter 5 | Indicative Access Road | Reserve | Transitional Agriculture | | Greenbelt |
| | Railway Line | Residential Lands | | | |

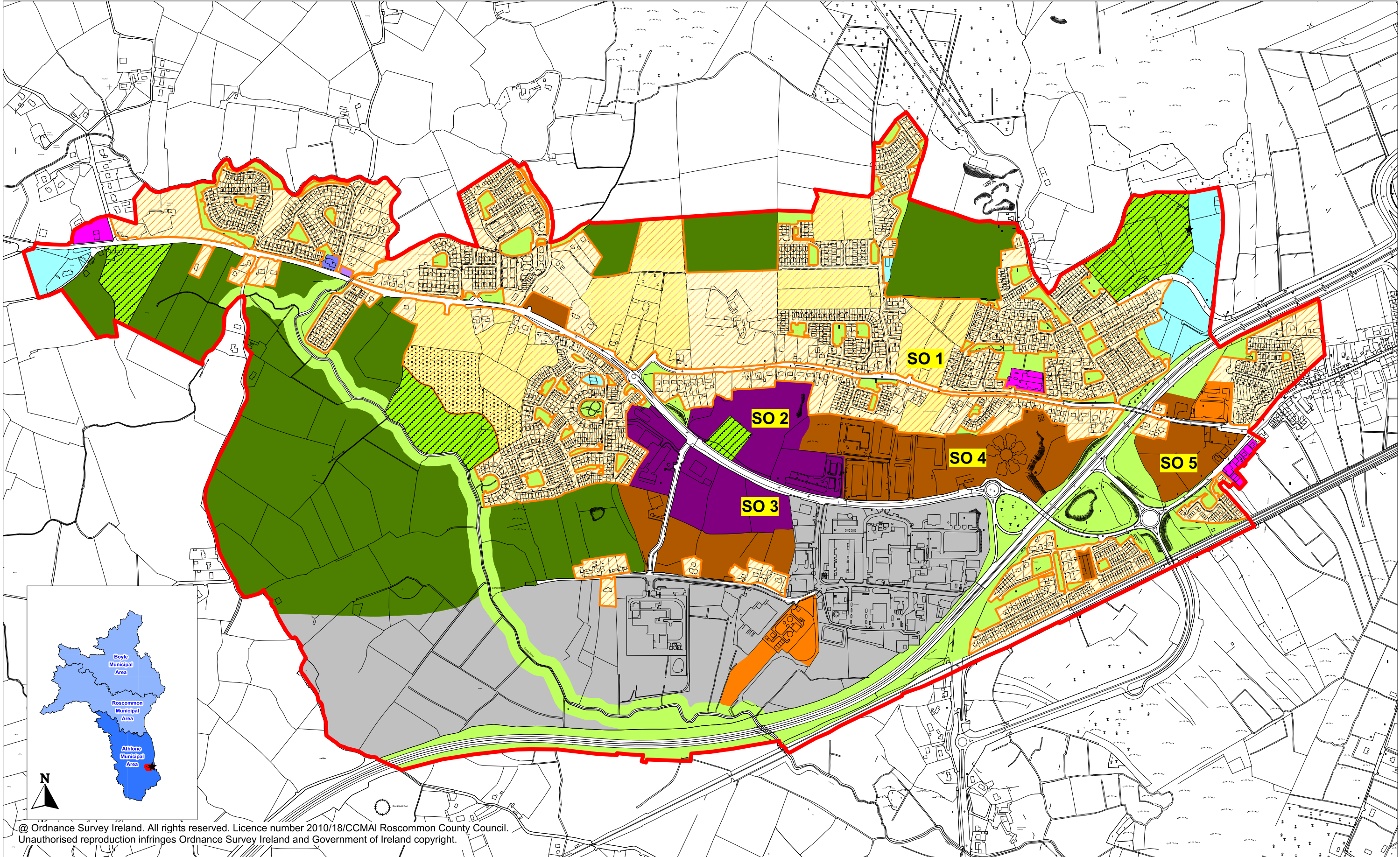
**Monksland/Bellanamullia
(Athlone West)
Local Area Plan 2016 – 2022
Variation No. 1**

**Map 14b:
Land Use Zoning and
Residential Lands**

Scale: N.t.s. **Drawn by:** AC **Date:** August 2017



Planning Section,
Roscommon County Council,
Áras an Chontae,
Roscommon,
Telephone : (090) 6637175
www.roscommoncoco.ie



@ Ordnance Survey Ireland. All rights reserved. Licence number 2010/18/CCMAI Roscommon County Council.
Unauthorised reproduction infringes Ordnance Survey Ireland and Government of Ireland copyright.

Legend

- | | | | | | |
|---------------------------|----------------------------|-----------------------|------------------------------|-----------------------|----------------------|
| LAP Boundary 2016-2022 | M-6 Motorway | Existing Residential | District Centre | Business Enterprise | Car Parking |
| Roscommon County Boundary | N-6 National Primary Route | New Residential | Local Centre | Park / Light Industry | Recreation & Amenity |
| Rivers and Streams | Indicative Link Road | Strategic Residential | Community & Educational Uses | Industrial Uses | Leisure Tourism |
| Refer to Chapter 5 | Indicative Access Road | Reserve | Transitional Agriculture | Public Utilities | Greenbelt |
| | Railway Line | Residential Lands | | | |

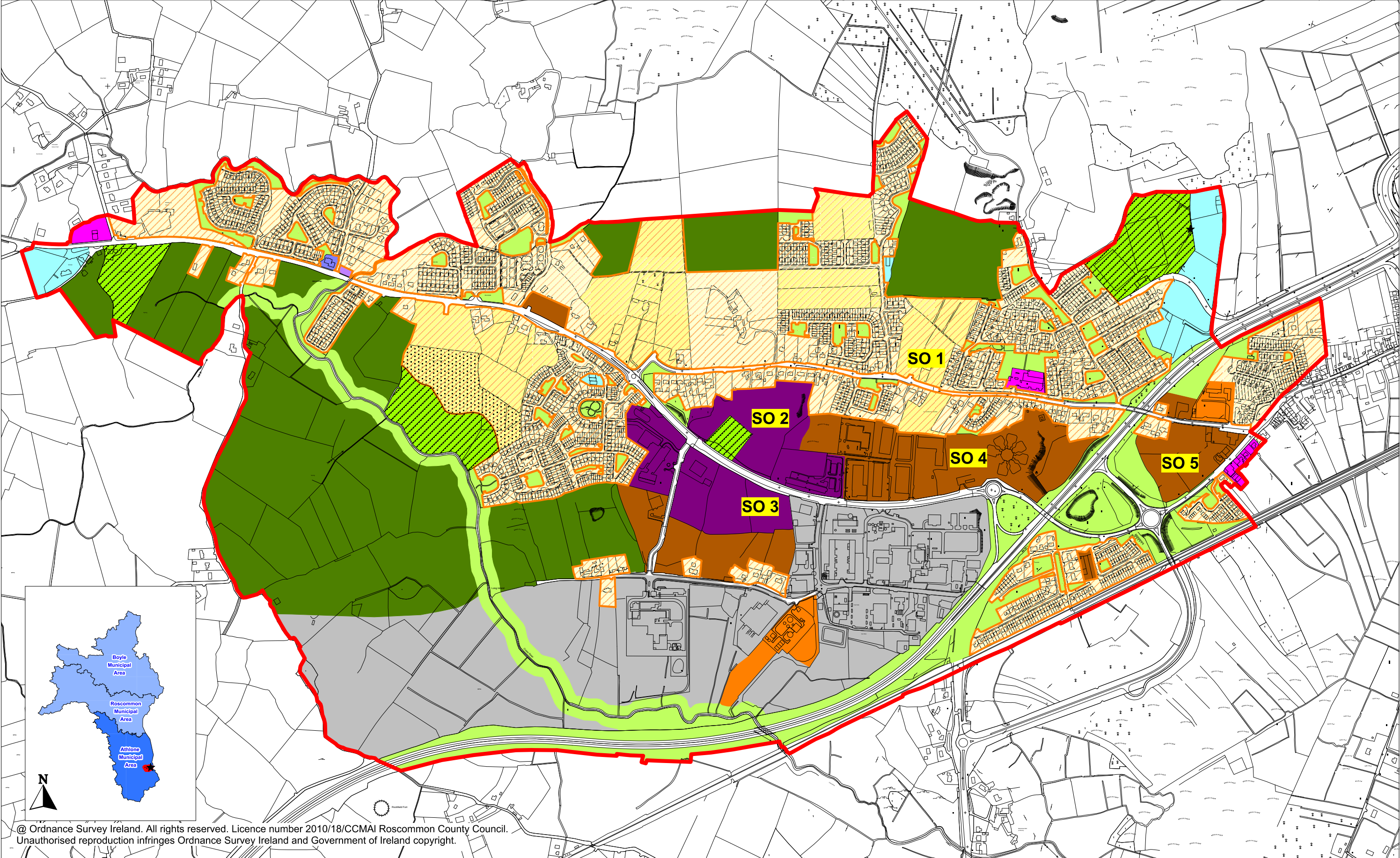
**Monksland/Bellanamullia
(Athlone West)
Local Area Plan 2016 – 2022
Variation No. 1**

**Map 14b:
Land Use Zoning and
Residential Lands**

Scale: N.t.s. **Drawn by:** AC **Date:** August 2017



Planning Section,
Roscommon County Council,
Áras an Chontae,
Roscommon,
Telephone : (090) 6637175
www.roscommoncoco.ie



@ Ordnance Survey Ireland. All rights reserved. Licence number 2010/18/CCMAI Roscommon County Council.
Unauthorised reproduction infringes Ordnance Survey Ireland and Government of Ireland copyright.

Legend

- | | | | | | |
|---------------------------|----------------------------|-----------------------|------------------------------|-----------------------|----------------------|
| LAP Boundary 2016-2022 | M-6 Motorway | Existing Residential | District Centre | Business Enterprise | Car Parking |
| Roscommon County Boundary | N-6 National Primary Route | New Residential | Local Centre | Park / Light Industry | Recreation & Amenity |
| Rivers and Streams | Indicative Link Road | Strategic Residential | Community & Educational Uses | Industrial Uses | Leisure Tourism |
| Refer to Chapter 5 | Indicative Access Road | Reserve | Transitional Agriculture | Public Utilities | Greenbelt |
| | Railway Line | Residential Lands | | | |

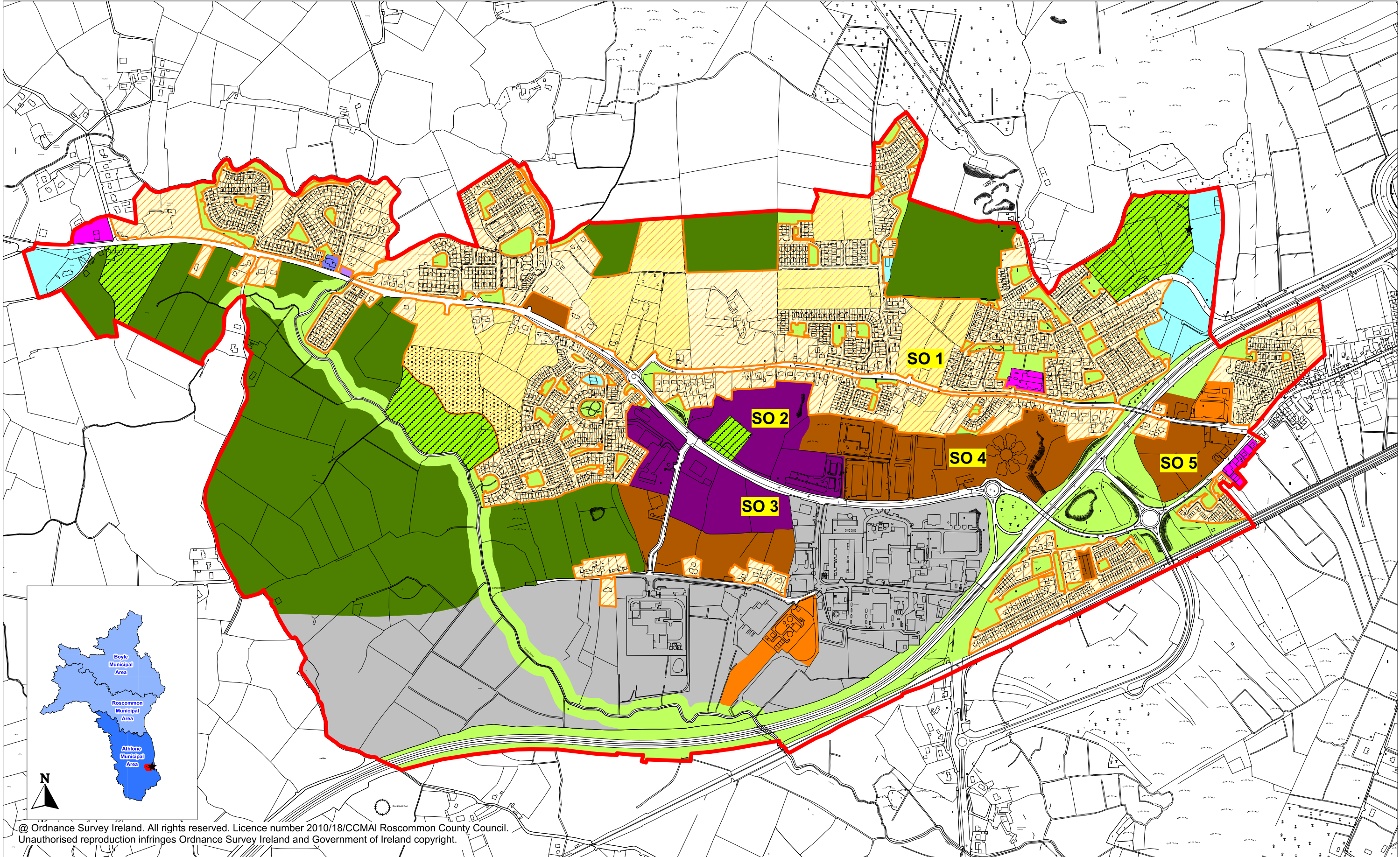
**Monksland/Bellanamullia
(Athlone West)
Local Area Plan 2016 – 2022
Variation No. 1**

**Map 14b:
Land Use Zoning and
Residential Lands**

Scale: N.t.s.
Drawn by: AC
Date: August 2017



Planning Section,
Roscommon County Council,
Áras an Chontae,
Roscommon,
Telephone : (090) 6637175
www.roscommoncoco.ie



@ Ordnance Survey Ireland. All rights reserved. Licence number 2010/18/CCMAI Roscommon County Council.
Unauthorised reproduction infringes Ordnance Survey Ireland and Government of Ireland copyright.

Legend

- | | | | | | |
|---------------------------|----------------------------|-----------------------|------------------------------|-----------------------|----------------------|
| LAP Boundary 2016-2022 | M-6 Motorway | Existing Residential | District Centre | Business Enterprise | Car Parking |
| Roscommon County Boundary | N-6 National Primary Route | New Residential | Local Centre | Park / Light Industry | Recreation & Amenity |
| Rivers and Streams | Indicative Link Road | Strategic Residential | Community & Educational Uses | Industrial Uses | Leisure Tourism |
| Refer to Chapter 5 | Indicative Access Road | Reserve | Transitional Agriculture | Public Utilities | Greenbelt |
| | Railway Line | Residential Lands | | | |

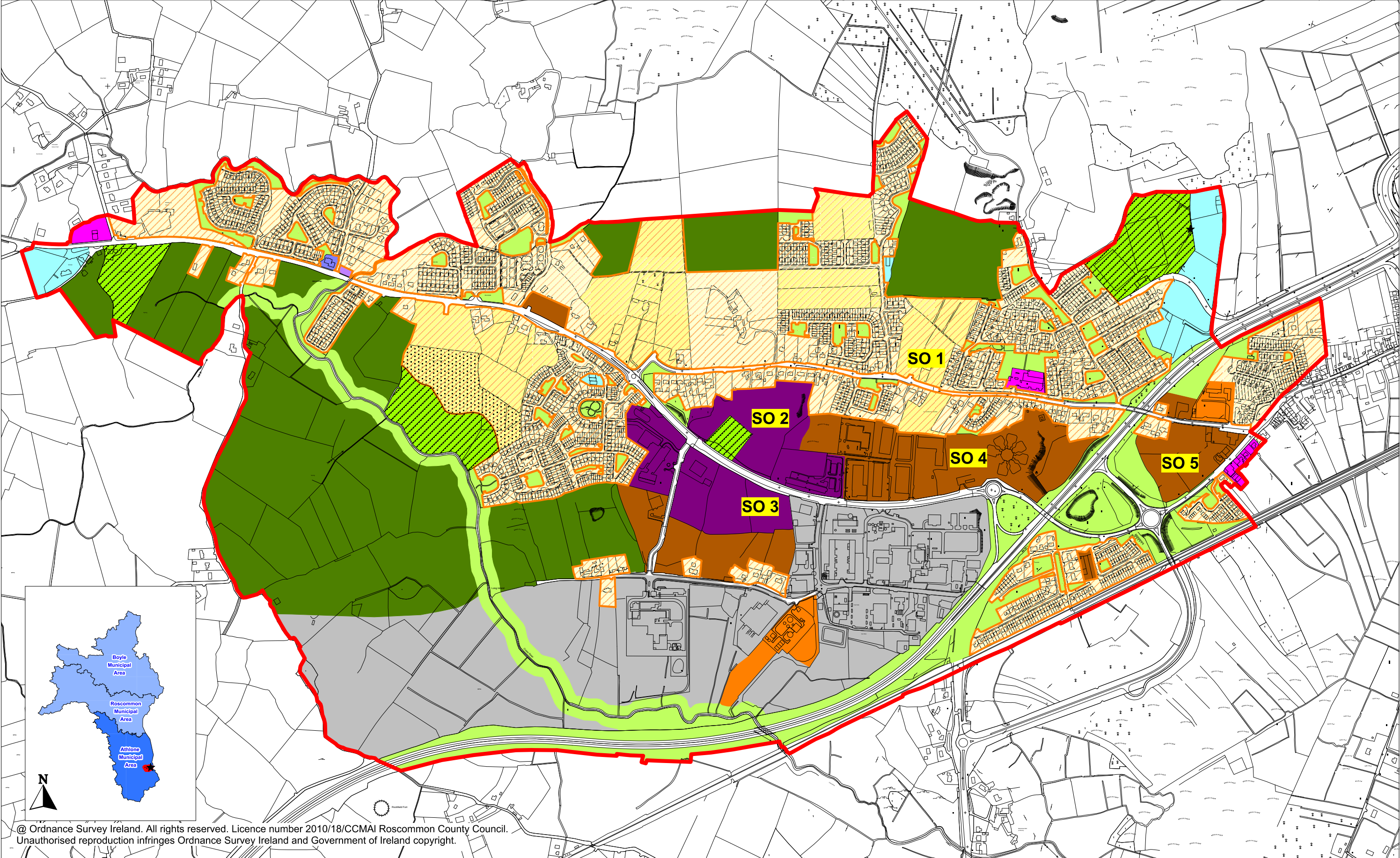
**Monksland/Bellanamullia
(Athlone West)
Local Area Plan 2016 – 2022
Variation No. 1**

**Map 14b:
Land Use Zoning and
Residential Lands**

Scale: N.t.s. **Drawn by:** AC **Date:** August 2017



Planning Section,
Roscommon County Council,
Áras an Chontae,
Roscommon,
Telephone : (090) 6637175
www.roscommoncoco.ie



@ Ordnance Survey Ireland. All rights reserved. Licence number 2010/18/CCMAI Roscommon County Council.
Unauthorised reproduction infringes Ordnance Survey Ireland and Government of Ireland copyright.

Legend

- | | | | | | |
|---------------------------|----------------------------|-----------------------|------------------------------|-----------------------|----------------------|
| LAP Boundary 2016-2022 | M-6 Motorway | Existing Residential | District Centre | Business Enterprise | Car Parking |
| Roscommon County Boundary | N-6 National Primary Route | New Residential | Local Centre | Park / Light Industry | Recreation & Amenity |
| Rivers and Streams | Indicative Link Road | Strategic Residential | Community & Educational Uses | Industrial Uses | Leisure Tourism |
| Refer to Chapter 5 | Indicative Access Road | Reserve | Transitional Agriculture | Public Utilities | Greenbelt |
| | Railway Line | Residential Lands | | | |

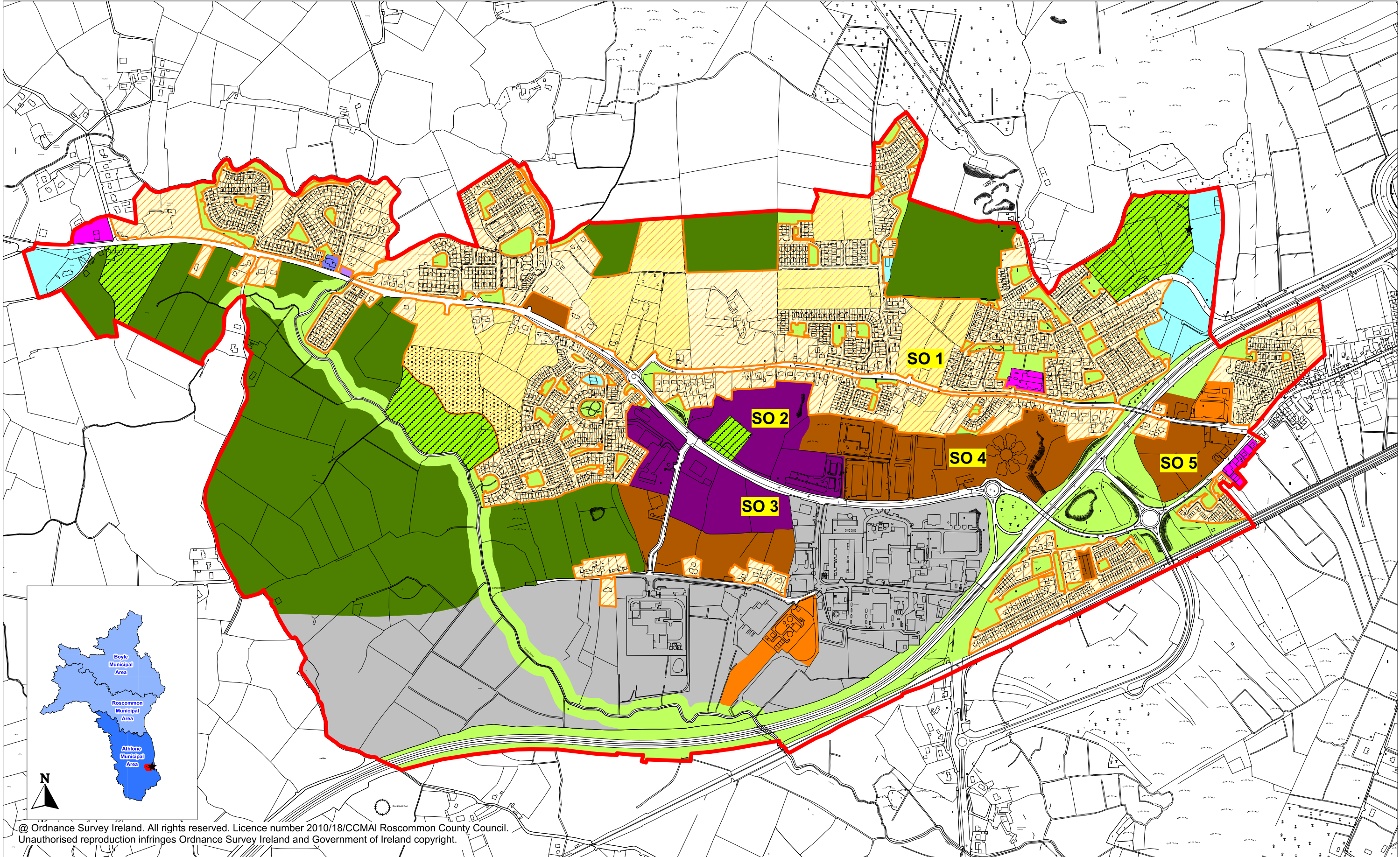
**Monksland/Bellanamullia
(Athlone West)
Local Area Plan 2016 – 2022
Variation No. 1**

**Map 14b:
Land Use Zoning and
Residential Lands**

Scale: N.t.s. **Drawn by:** AC **Date:** August 2017



Planning Section,
Roscommon County Council,
Áras an Chontae,
Roscommon,
Telephone : (090) 6637175
www.roscommoncoco.ie



@ Ordnance Survey Ireland. All rights reserved. Licence number 2010/18/CCMAI Roscommon County Council.
Unauthorised reproduction infringes Ordnance Survey Ireland and Government of Ireland copyright.

Legend

- | | | | | | |
|---------------------------|----------------------------|-----------------------|------------------------------|-----------------------|----------------------|
| LAP Boundary 2016-2022 | M-6 Motorway | Existing Residential | District Centre | Business Enterprise | Car Parking |
| Roscommon County Boundary | N-6 National Primary Route | New Residential | Local Centre | Park / Light Industry | Recreation & Amenity |
| Rivers and Streams | Indicative Link Road | Strategic Residential | Community & Educational Uses | Industrial Uses | Leisure Tourism |
| Refer to Chapter 5 | Indicative Access Road | Reserve | Transitional Agriculture | Public Utilities | Greenbelt |
| | Railway Line | Residential Lands | | | |

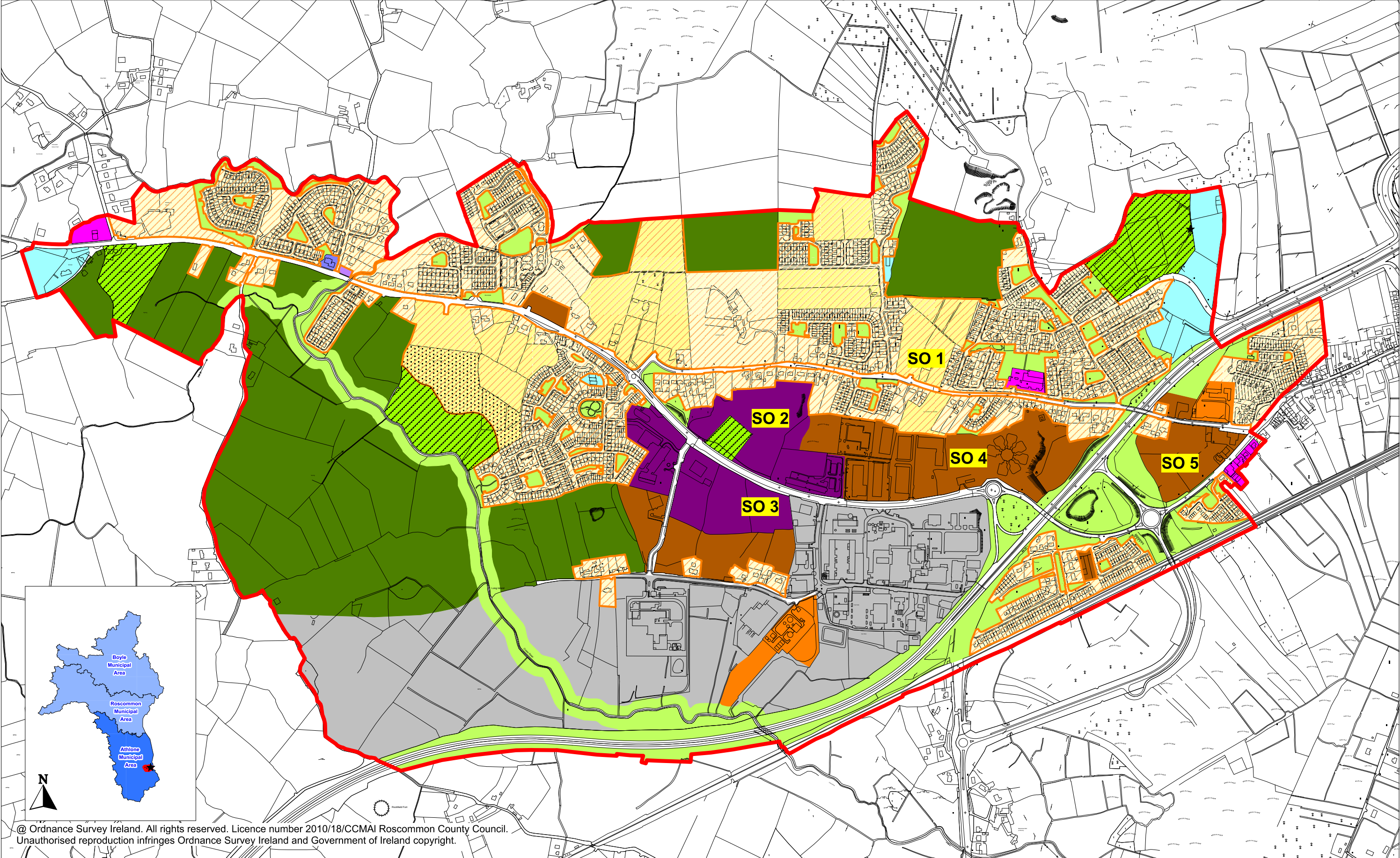
**Monksland/Bellanamullia
(Athlone West)
Local Area Plan 2016 – 2022
Variation No. 1**

**Map 14b:
Land Use Zoning and
Residential Lands**

Scale: N.t.s. **Drawn by:** AC **Date:** August 2017



Planning Section,
Roscommon County Council,
Áras an Chontae,
Roscommon,
Telephone : (090) 6637175
www.roscommoncoco.ie



@ Ordnance Survey Ireland. All rights reserved. Licence number 2010/18/CCMAI Roscommon County Council.
Unauthorised reproduction infringes Ordnance Survey Ireland and Government of Ireland copyright.

Legend

- | | | | | | |
|---------------------------|----------------------------|-----------------------|------------------------------|-----------------------|----------------------|
| LAP Boundary 2016-2022 | M-6 Motorway | Existing Residential | District Centre | Business Enterprise | Car Parking |
| Roscommon County Boundary | N-6 National Primary Route | New Residential | Local Centre | Park / Light Industry | Recreation & Amenity |
| Rivers and Streams | Indicative Link Road | Strategic Residential | Community & Educational Uses | Industrial Uses | Leisure Tourism |
| Refer to Chapter 5 | Indicative Access Road | Reserve | Transitional Agriculture | Public Utilities | Greenbelt |
| | Railway Line | Residential Lands | | | |

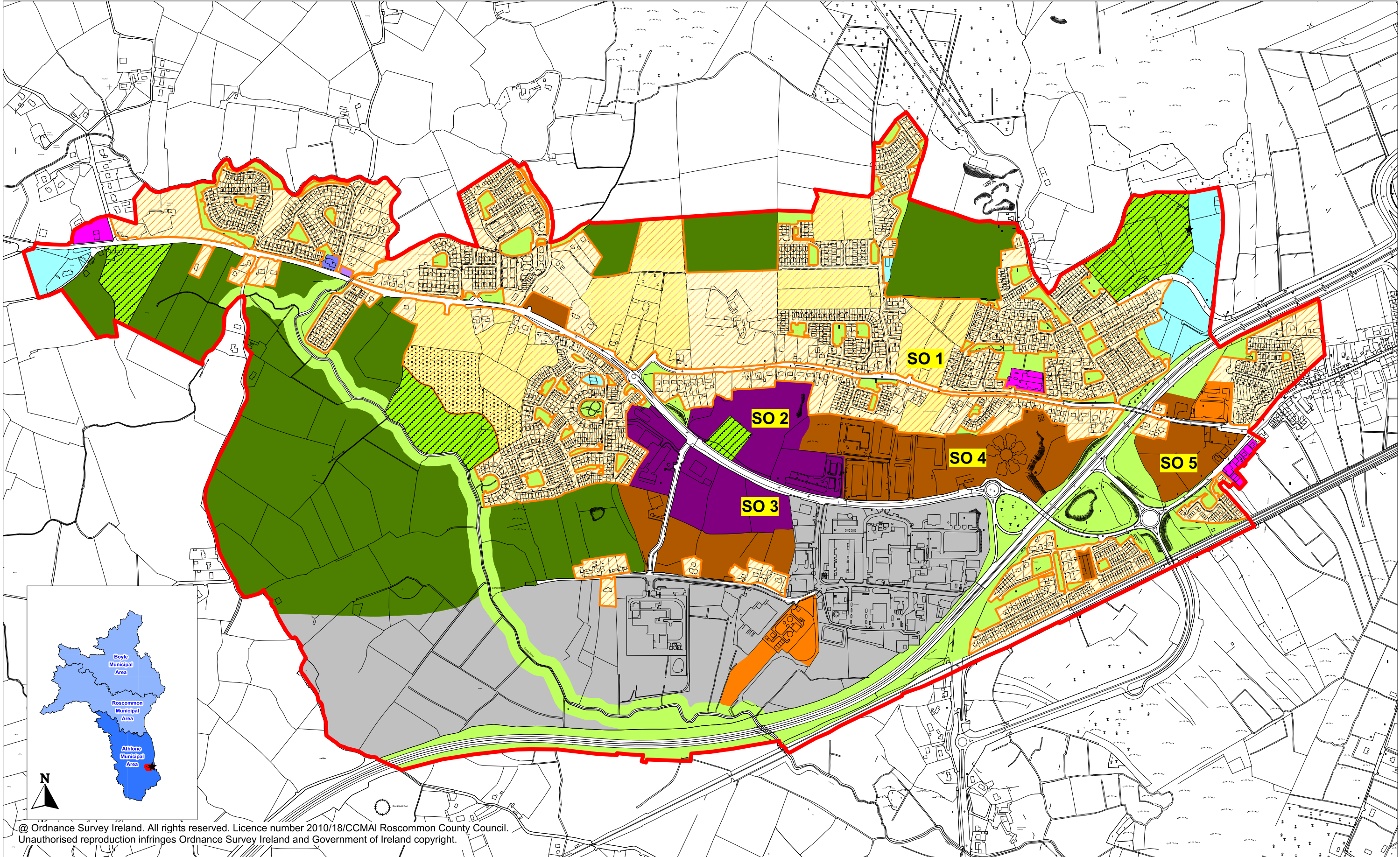
**Monksland/Bellanamullia
(Athlone West)
Local Area Plan 2016 – 2022
Variation No. 1**

**Map 14b:
Land Use Zoning and
Residential Lands**

Scale: N.t.s. **Drawn by:** AC **Date:** August 2017



Planning Section,
Roscommon County Council,
Áras an Chontae,
Roscommon,
Telephone : (090) 6637175
www.roscommoncoco.ie



@ Ordnance Survey Ireland. All rights reserved. Licence number 2010/18/CCMAI Roscommon County Council.
Unauthorised reproduction infringes Ordnance Survey Ireland and Government of Ireland copyright.

Legend

- | | | | | | |
|---------------------------|----------------------------|-----------------------|------------------------------|-----------------------|----------------------|
| LAP Boundary 2016-2022 | M-6 Motorway | Existing Residential | District Centre | Business Enterprise | Car Parking |
| Roscommon County Boundary | N-6 National Primary Route | New Residential | Local Centre | Park / Light Industry | Recreation & Amenity |
| Rivers and Streams | Indicative Link Road | Strategic Residential | Community & Educational Uses | Industrial Uses | Leisure Tourism |
| Refer to Chapter 5 | Indicative Access Road | Reserve | Transitional Agriculture | Public Utilities | Greenbelt |
| | Railway Line | Residential Lands | | | |

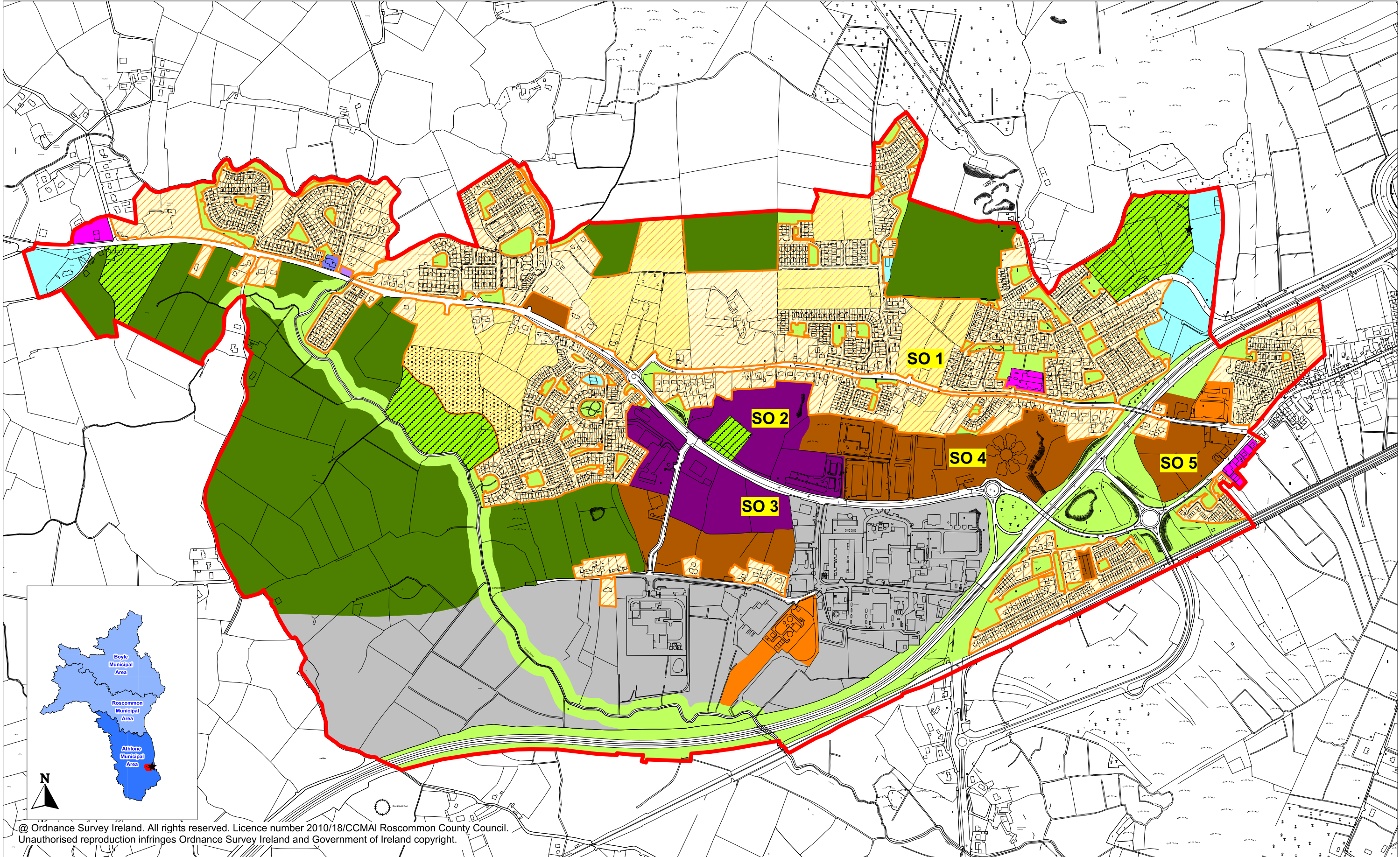
**Monksland/Bellanamullia
(Athlone West)
Local Area Plan 2016 – 2022
Variation No. 1**

**Map 14b:
Land Use Zoning and
Residential Lands**

Scale: N.t.s. **Drawn by:** AC **Date:** August 2017



Planning Section,
Roscommon County Council,
Áras an Chontae,
Roscommon,
Telephone : (090) 6637175
www.roscommoncoco.ie



@ Ordnance Survey Ireland. All rights reserved. Licence number 2010/18/CCMAI Roscommon County Council.
Unauthorised reproduction infringes Ordnance Survey Ireland and Government of Ireland copyright.

Legend

- | | | | | | |
|---------------------------|----------------------------|-----------------------|------------------------------|-----------------------|----------------------|
| LAP Boundary 2016-2022 | M-6 Motorway | Existing Residential | District Centre | Business Enterprise | Car Parking |
| Roscommon County Boundary | N-6 National Primary Route | New Residential | Local Centre | Park / Light Industry | Recreation & Amenity |
| Rivers and Streams | Indicative Link Road | Strategic Residential | Community & Educational Uses | Industrial Uses | Leisure Tourism |
| Refer to Chapter 5 | Indicative Access Road | Reserve | Transitional Agriculture | Public Utilities | Greenbelt |
| | Railway Line | Residential Lands | | | |

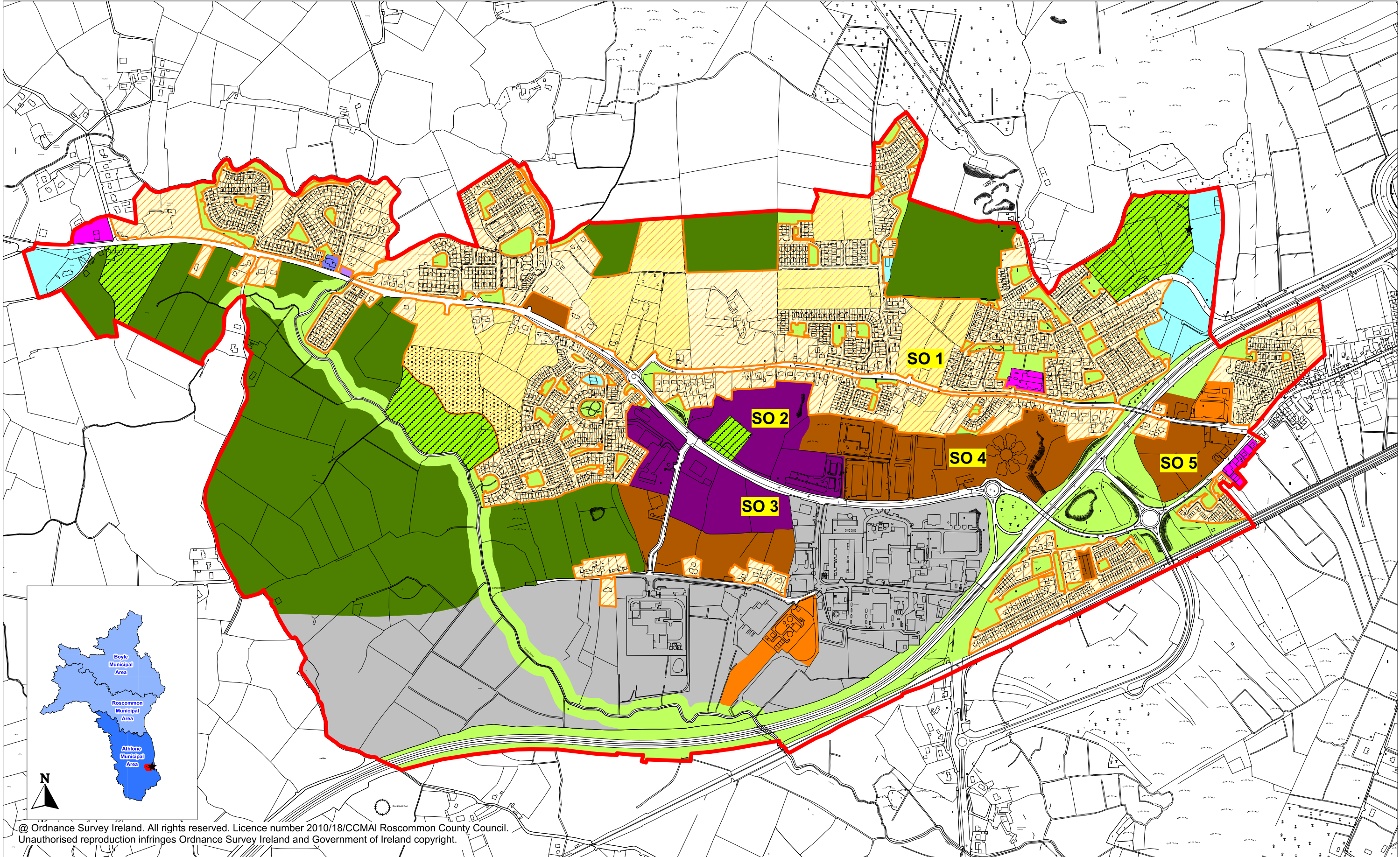
**Monksland/Bellanamullia
(Athlone West)
Local Area Plan 2016 – 2022
Variation No. 1**

**Map 14b:
Land Use Zoning and
Residential Lands**

Scale: N.t.s. **Drawn by:** AC **Date:** August 2017



Planning Section,
Roscommon County Council,
Áras an Chontae,
Roscommon,
Telephone : (090) 6637175
www.roscommoncoco.ie



@ Ordnance Survey Ireland. All rights reserved. Licence number 2010/18/CCMAI Roscommon County Council.
Unauthorised reproduction infringes Ordnance Survey Ireland and Government of Ireland copyright.

Legend

- | | | | | | |
|---------------------------|----------------------------|-----------------------|------------------------------|-----------------------|----------------------|
| LAP Boundary 2016-2022 | M-6 Motorway | Existing Residential | District Centre | Business Enterprise | Car Parking |
| Roscommon County Boundary | N-6 National Primary Route | New Residential | Local Centre | Park / Light Industry | Recreation & Amenity |
| Rivers and Streams | Indicative Link Road | Strategic Residential | Community & Educational Uses | Industrial Uses | Leisure Tourism |
| Refer to Chapter 5 | Indicative Access Road | Reserve | Transitional Agriculture | Public Utilities | Greenbelt |
| | Railway Line | Residential Lands | | | |

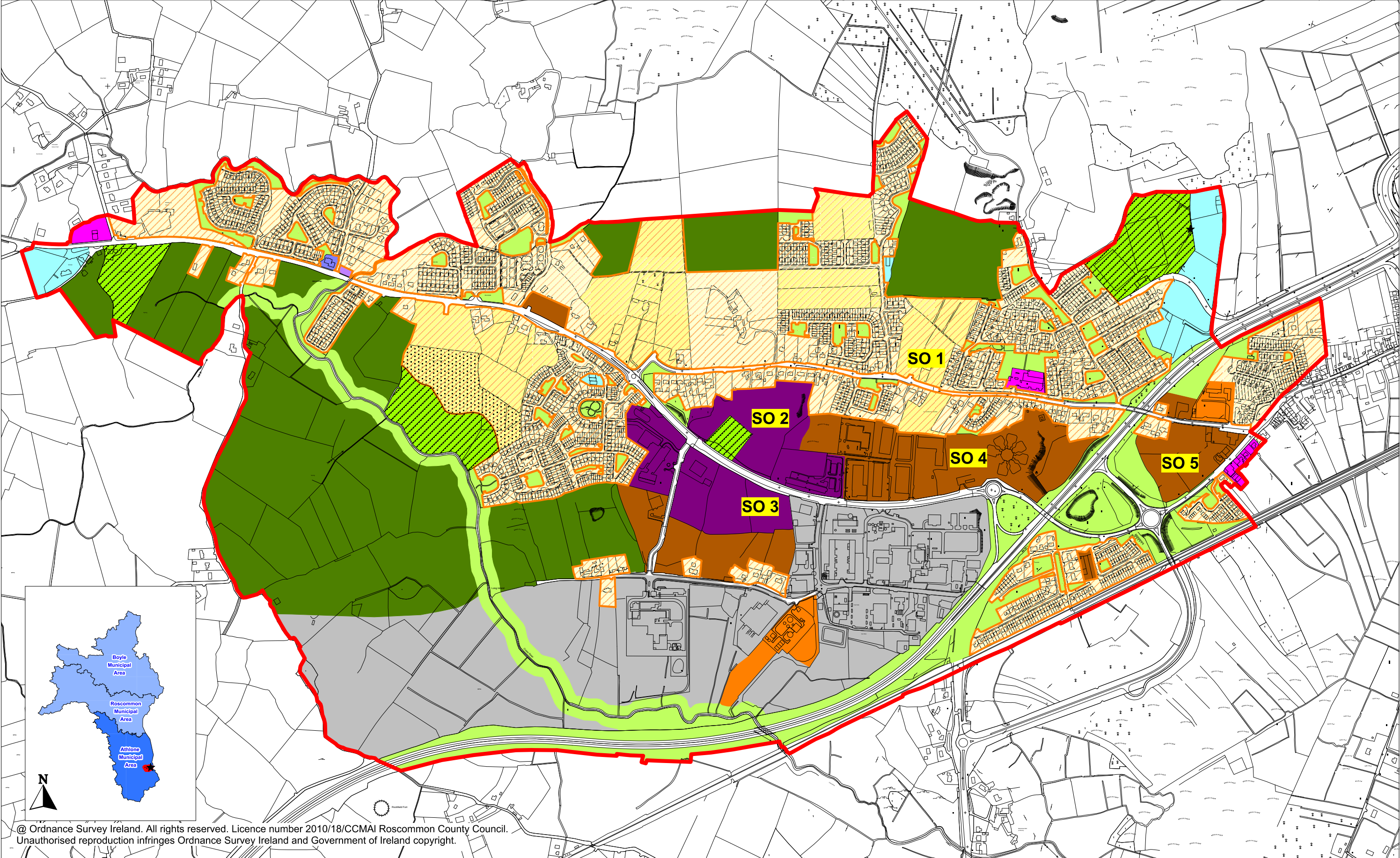
**Monksland/Bellanamullia
(Athlone West)
Local Area Plan 2016 – 2022
Variation No. 1**

**Map 14b:
Land Use Zoning and
Residential Lands**

Scale: N.t.s. **Drawn by:** AC **Date:** August 2017



Planning Section,
Roscommon County Council,
Áras an Chontae,
Roscommon,
Telephone : (090) 6637175
www.roscommoncoco.ie



@ Ordnance Survey Ireland. All rights reserved. Licence number 2010/18/CCMAI Roscommon County Council.
Unauthorised reproduction infringes Ordnance Survey Ireland and Government of Ireland copyright.

Legend

- | | | | | | |
|---------------------------|----------------------------|-----------------------|------------------------------|-----------------------|----------------------|
| LAP Boundary 2016-2022 | M-6 Motorway | Existing Residential | District Centre | Business Enterprise | Car Parking |
| Roscommon County Boundary | N-6 National Primary Route | New Residential | Local Centre | Park / Light Industry | Recreation & Amenity |
| Rivers and Streams | Indicative Link Road | Strategic Residential | Community & Educational Uses | Industrial Uses | Leisure Tourism |
| Refer to Chapter 5 | Indicative Access Road | Reserve | Transitional Agriculture | Public Utilities | Greenbelt |
| | Railway Line | Residential Lands | | | |

**Monksland/Bellanamullia
(Athlone West)
Local Area Plan 2016 – 2022
Variation No. 1**

**Map 14b:
Land Use Zoning and
Residential Lands**

Scale: N.t.s.
Drawn by: AC
Date: August 2017



Planning Section,
Roscommon County Council,
Áras an Chontae,
Roscommon,
Telephone : (090) 6637175
www.roscommoncoco.ie