

@ Ordnance Survey Ireland. All rights reserved. Licence number 2010/18/CCMAI Roscommon County Council.  
Unauthorised reproduction infringes Ordnance Survey Ireland and Government of Ireland copyright.

**Legend**

-  LAP Boundary 2016-2022       Residential Lands

**Monksland/Bellanamullia  
(Athlone West)  
Local Area Plan 2016 – 2022  
Variation No. 1**

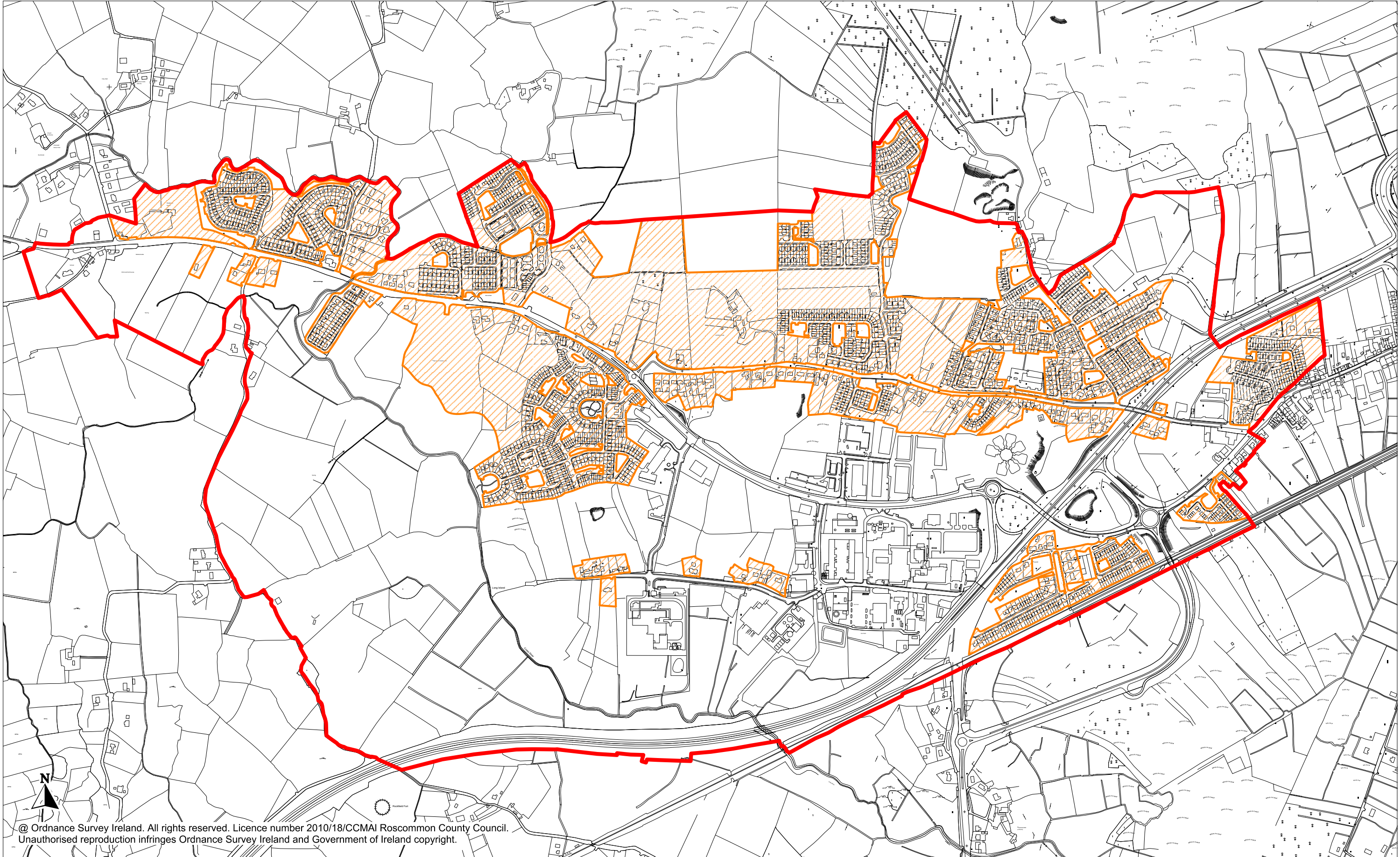
**Map 14a:  
Residential Lands**

**Scale:** N.t.s.      **Drawn by:** AC      **Date:** August 2017



Planning Section,  
Roscommon County Council,  
Áras an Chontae,  
Roscommon,  
Telephone : (090) 6637175  
[www.roscommoncoco.ie](http://www.roscommoncoco.ie)





@ Ordnance Survey Ireland. All rights reserved. Licence number 2010/18/CCMAI Roscommon County Council.  
Unauthorised reproduction infringes Ordnance Survey Ireland and Government of Ireland copyright.

**Legend**

-  LAP Boundary 2016-2022     Residential Lands

**Monksland/Bellanamullia  
(Athlone West)  
Local Area Plan 2016 – 2022  
Variation No. 1**

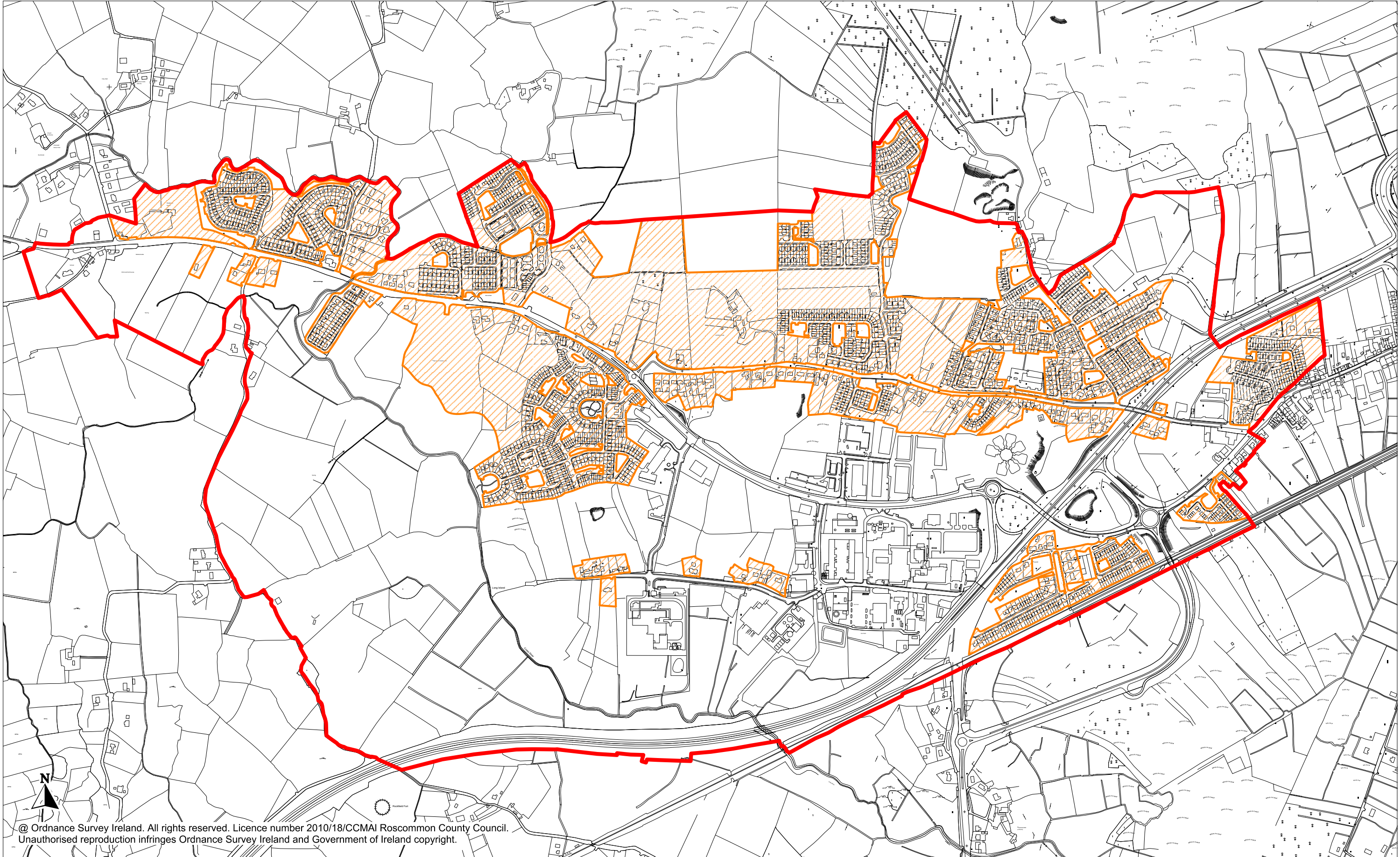
**Map 14a:  
Residential Lands**

**Scale:** N.t.s.    **Drawn by:** AC    **Date:** August 2017



Planning Section,  
Roscommon County Council,  
Áras an Chontae,  
Roscommon,  
Telephone : (090) 6637175  
[www.roscommoncoco.ie](http://www.roscommoncoco.ie)





@ Ordnance Survey Ireland. All rights reserved. Licence number 2010/18/CCMAI Roscommon County Council.  
Unauthorised reproduction infringes Ordnance Survey Ireland and Government of Ireland copyright.

**Legend**

-  LAP Boundary 2016-2022       Residential Lands

**Monksland/Bellanamullia  
(Athlone West)  
Local Area Plan 2016 – 2022  
Variation No. 1**

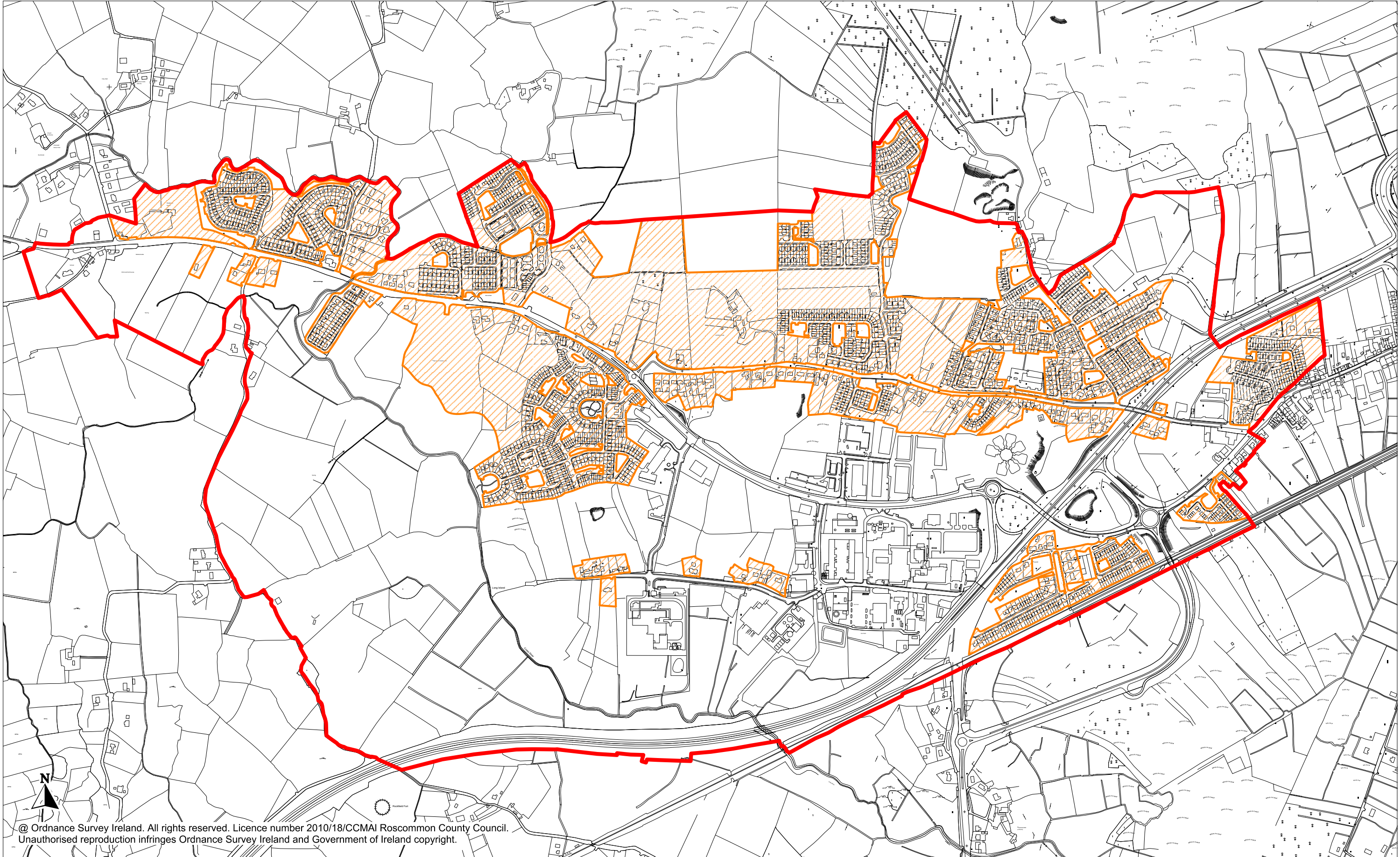
**Map 14a:  
Residential Lands**

**Scale:** N.t.s.      **Drawn by:** AC      **Date:** August 2017



Planning Section,  
Roscommon County Council,  
Áras an Chontae,  
Roscommon,  
Telephone : (090) 6637175  
[www.roscommoncoco.ie](http://www.roscommoncoco.ie)





@ Ordnance Survey Ireland. All rights reserved. Licence number 2010/18/CCMAI Roscommon County Council.  
Unauthorised reproduction infringes Ordnance Survey Ireland and Government of Ireland copyright.

**Legend**

-  LAP Boundary 2016-2022     Residential Lands

**Monksland/Bellanamullia  
(Athlone West)  
Local Area Plan 2016 – 2022  
Variation No. 1**

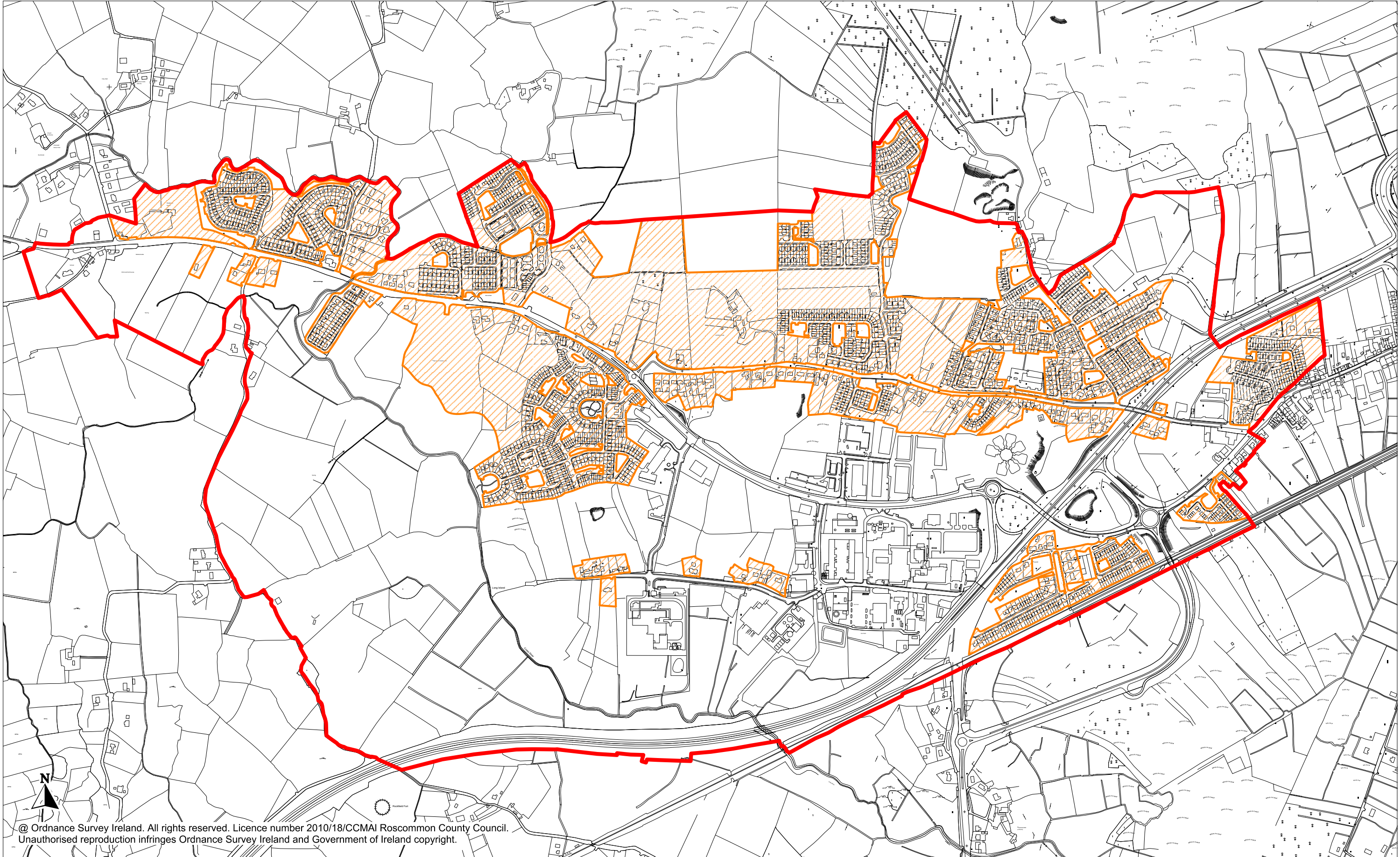
**Map 14a:  
Residential Lands**

**Scale:** N.t.s.    **Drawn by:** AC    **Date:** August 2017



Planning Section,  
Roscommon County Council,  
Áras an Chontae,  
Roscommon,  
Telephone : (090) 6637175  
[www.roscommoncoco.ie](http://www.roscommoncoco.ie)





@ Ordnance Survey Ireland. All rights reserved. Licence number 2010/18/CCMAI Roscommon County Council.  
Unauthorised reproduction infringes Ordnance Survey Ireland and Government of Ireland copyright.

**Legend**

-  LAP Boundary 2016-2022     Residential Lands

**Monksland/Bellanamullia  
(Athlone West)  
Local Area Plan 2016 – 2022  
Variation No. 1**

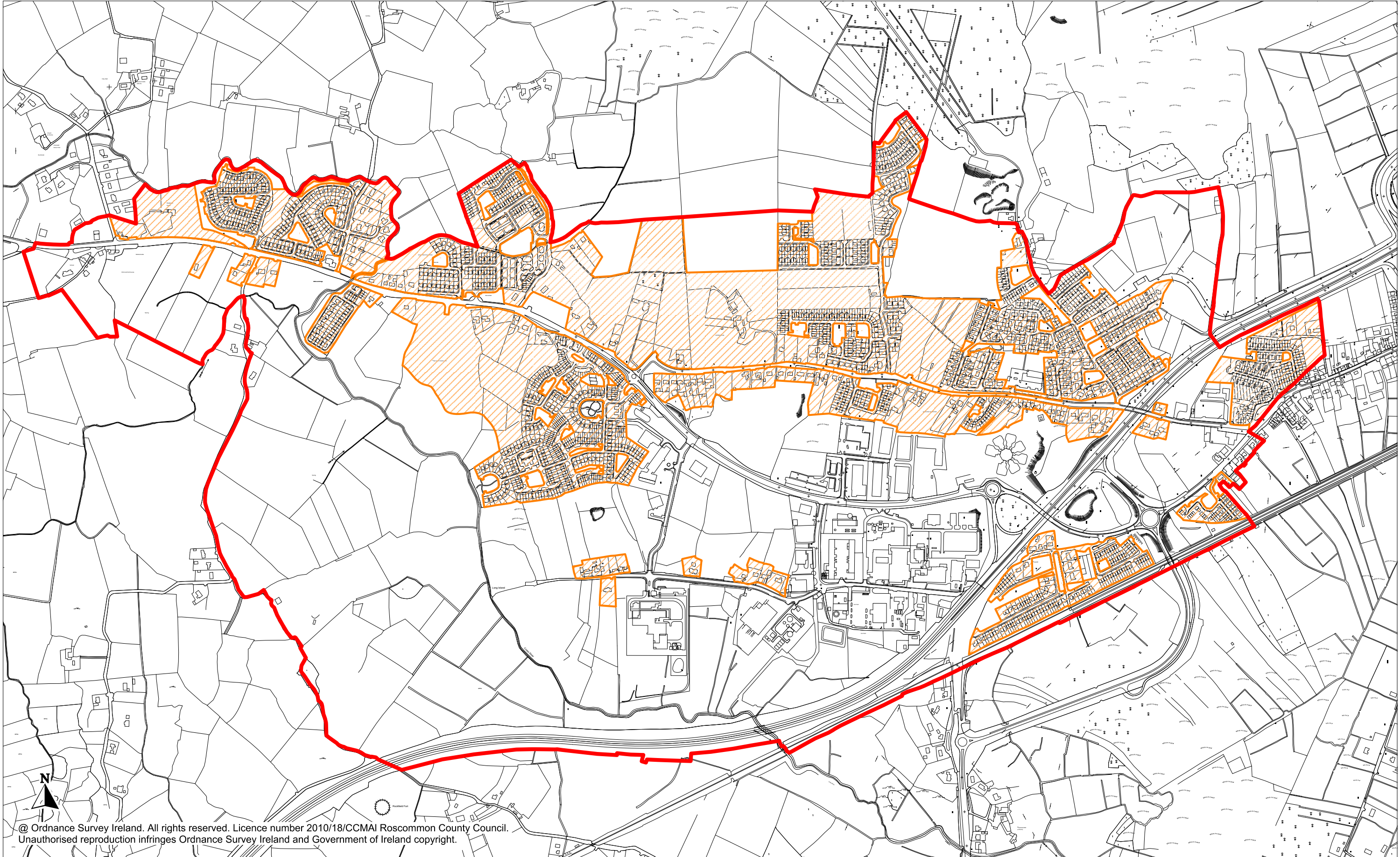
**Map 14a:  
Residential Lands**

**Scale:** N.t.s.    **Drawn by:** AC    **Date:** August 2017



Planning Section,  
Roscommon County Council,  
Áras an Chontae,  
Roscommon,  
Telephone : (090) 6637175  
[www.roscommoncoco.ie](http://www.roscommoncoco.ie)





@ Ordnance Survey Ireland. All rights reserved. Licence number 2010/18/CCMAI Roscommon County Council.  
Unauthorised reproduction infringes Ordnance Survey Ireland and Government of Ireland copyright.

**Legend**

-  LAP Boundary 2016-2022     Residential Lands

**Monksland/Bellanamullia  
(Athlone West)  
Local Area Plan 2016 – 2022  
Variation No. 1**

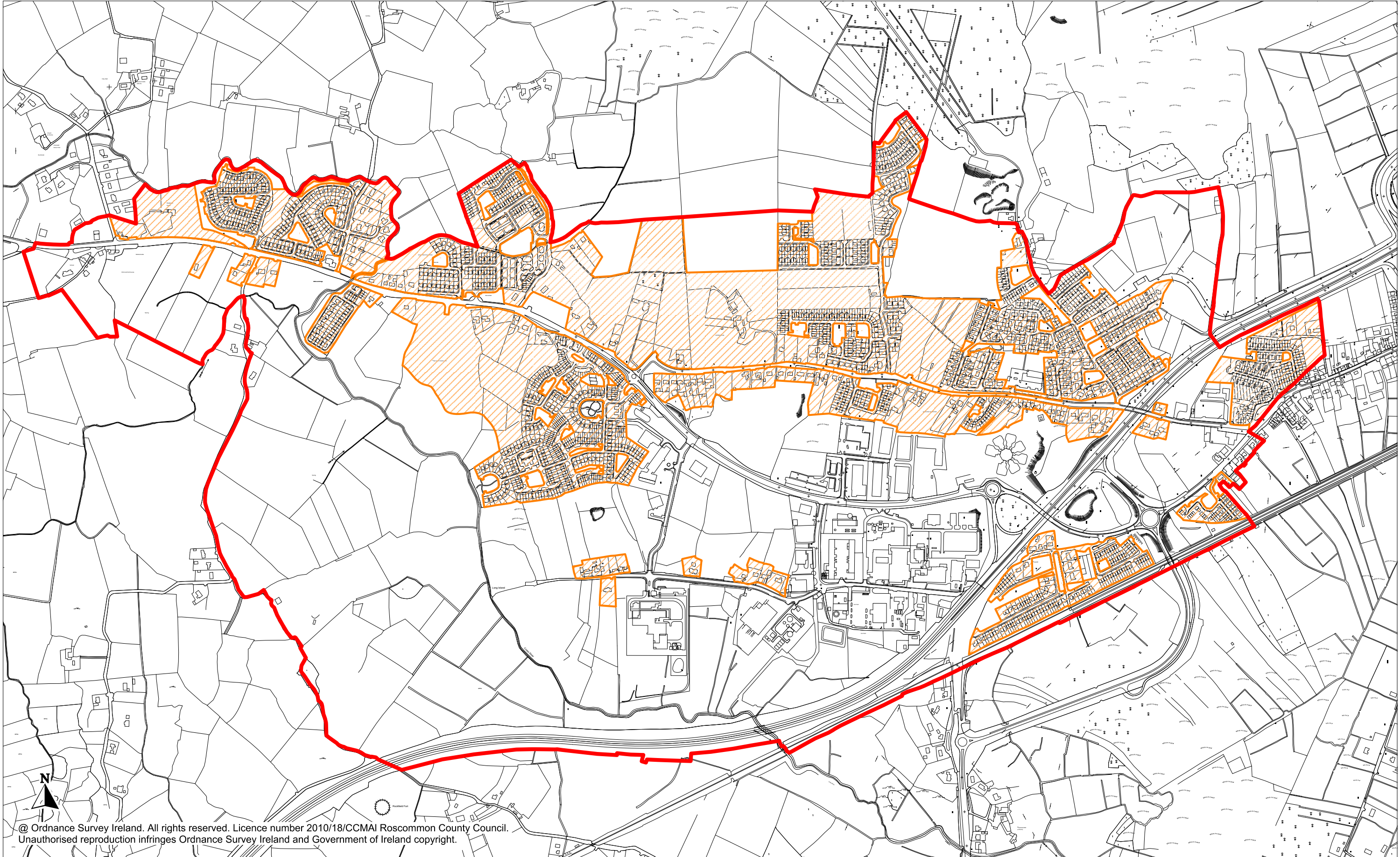
**Map 14a:  
Residential Lands**

**Scale:** N.t.s.    **Drawn by:** AC    **Date:** August 2017



Planning Section,  
Roscommon County Council,  
Áras an Chontae,  
Roscommon,  
Telephone : (090) 6637175  
[www.roscommoncoco.ie](http://www.roscommoncoco.ie)





@ Ordnance Survey Ireland. All rights reserved. Licence number 2010/18/CCMAI Roscommon County Council.  
Unauthorised reproduction infringes Ordnance Survey Ireland and Government of Ireland copyright.

**Legend**

-  LAP Boundary 2016-2022     Residential Lands

**Monksland/Bellanamullia  
(Athlone West)  
Local Area Plan 2016 – 2022  
Variation No. 1**

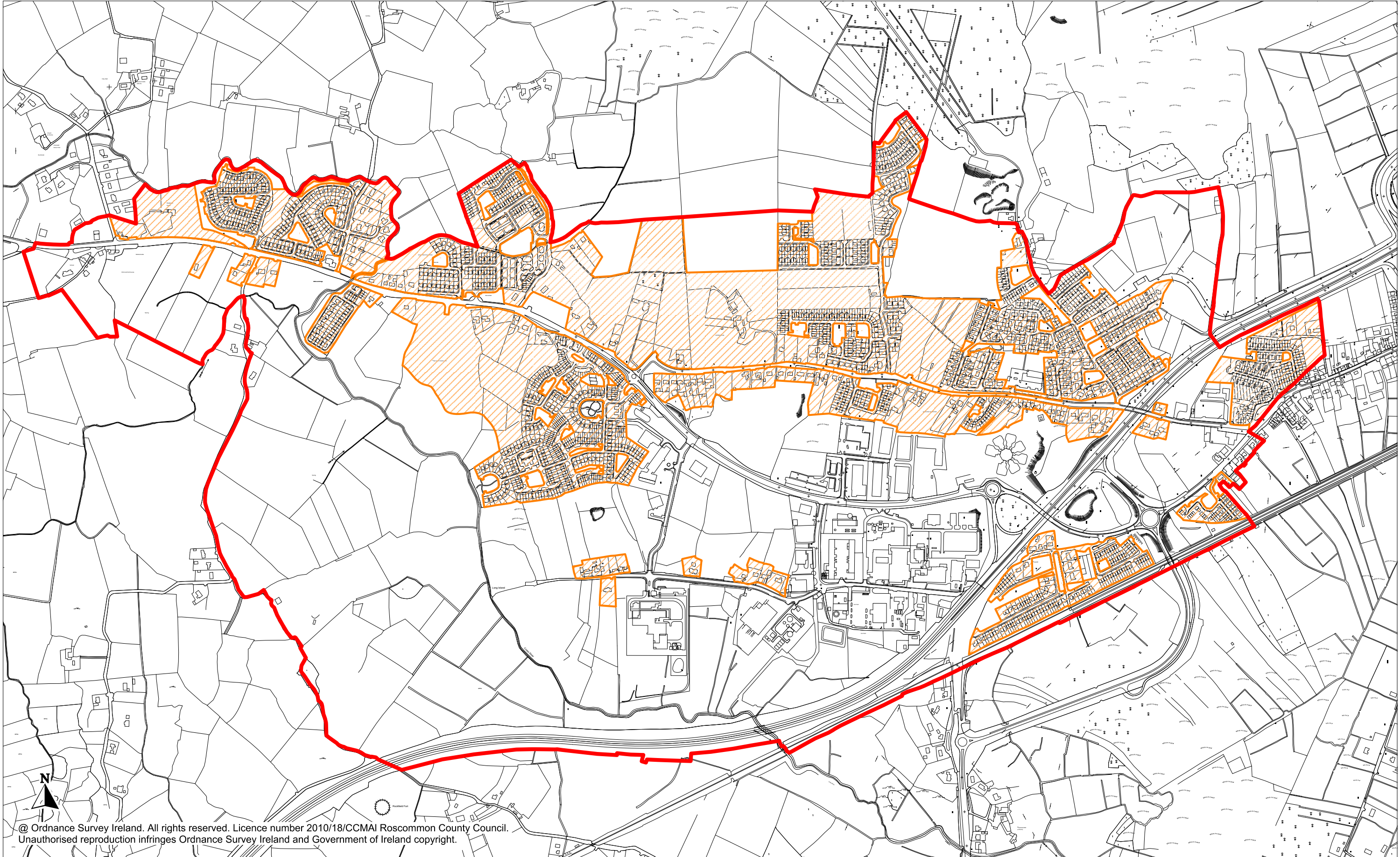
**Map 14a:  
Residential Lands**

**Scale:** N.t.s.    **Drawn by:** AC    **Date:** August 2017



Planning Section,  
Roscommon County Council,  
Áras an Chontae,  
Roscommon,  
Telephone : (090) 6637175  
[www.roscommoncoco.ie](http://www.roscommoncoco.ie)





@ Ordnance Survey Ireland. All rights reserved. Licence number 2010/18/CCMAI Roscommon County Council.  
Unauthorised reproduction infringes Ordnance Survey Ireland and Government of Ireland copyright.

**Legend**

-  LAP Boundary 2016-2022     Residential Lands

**Monksland/Bellanamullia  
(Athlone West)  
Local Area Plan 2016 – 2022  
Variation No. 1**

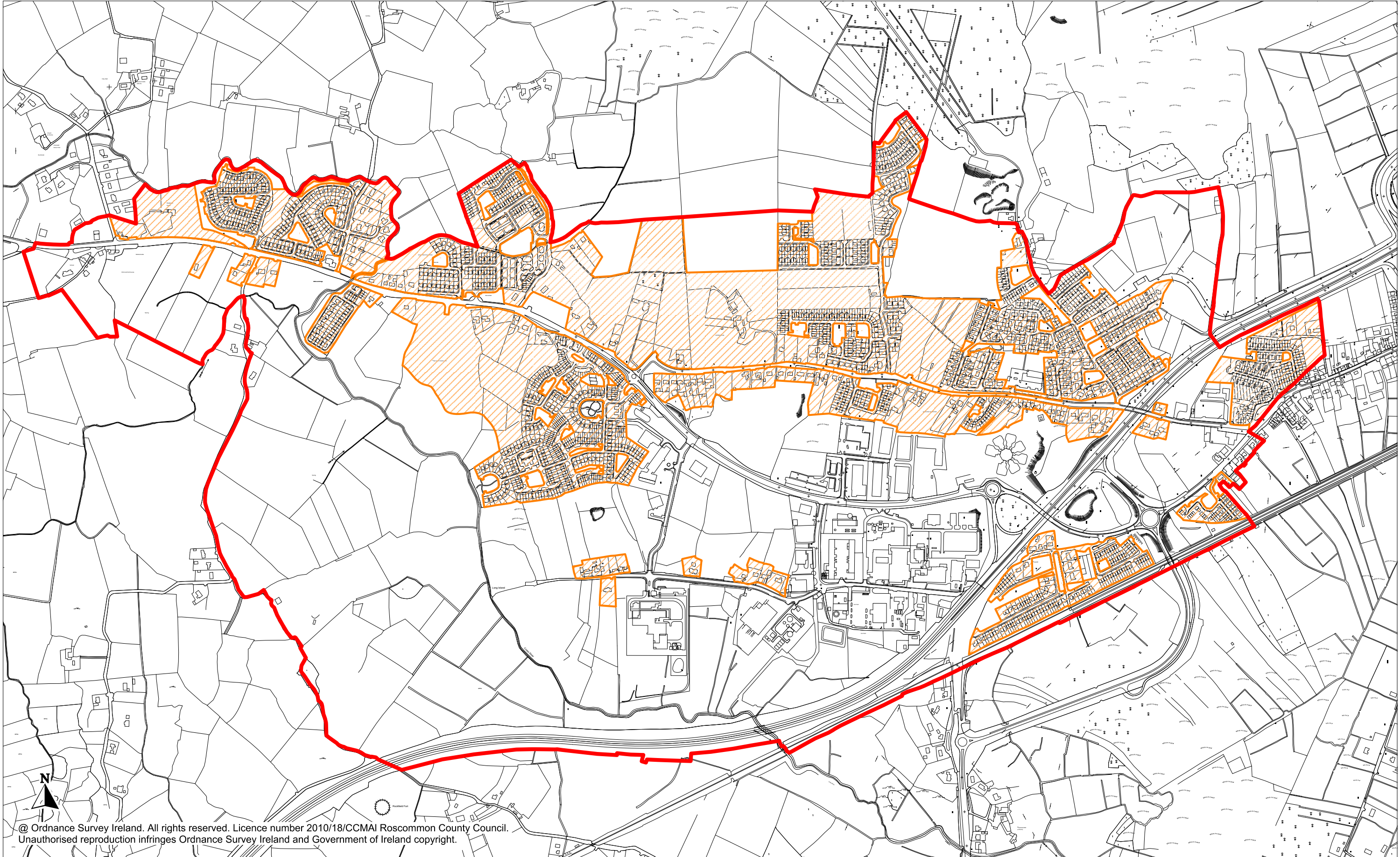
**Map 14a:  
Residential Lands**

**Scale:** N.t.s.    **Drawn by:** AC    **Date:** August 2017



Planning Section,  
Roscommon County Council,  
Áras an Chontae,  
Roscommon,  
Telephone : (090) 6637175  
[www.roscommoncoco.ie](http://www.roscommoncoco.ie)





@ Ordnance Survey Ireland. All rights reserved. Licence number 2010/18/CCMAI Roscommon County Council.  
Unauthorised reproduction infringes Ordnance Survey Ireland and Government of Ireland copyright.

**Legend**

-  LAP Boundary 2016-2022     Residential Lands

**Monksland/Bellanamullia  
(Athlone West)  
Local Area Plan 2016 – 2022  
Variation No. 1**

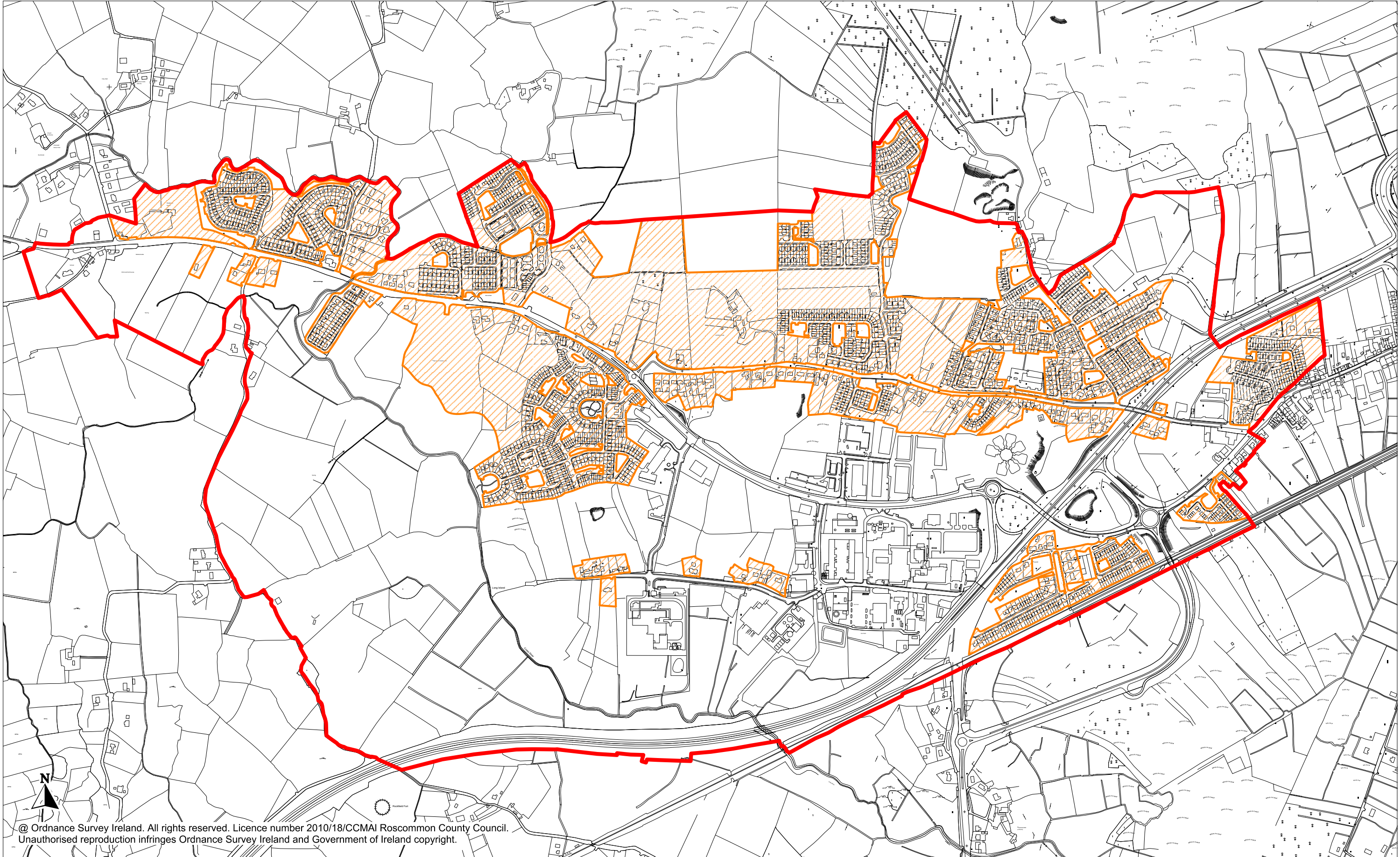
**Map 14a:  
Residential Lands**

**Scale:** N.t.s.    **Drawn by:** AC    **Date:** August 2017



Planning Section,  
Roscommon County Council,  
Áras an Chontae,  
Roscommon,  
Telephone : (090) 6637175  
[www.roscommoncoco.ie](http://www.roscommoncoco.ie)





@ Ordnance Survey Ireland. All rights reserved. Licence number 2010/18/CCMAI Roscommon County Council.  
Unauthorised reproduction infringes Ordnance Survey Ireland and Government of Ireland copyright.

**Legend**

-  LAP Boundary 2016-2022     Residential Lands

**Monksland/Bellanamullia  
(Athlone West)  
Local Area Plan 2016 – 2022  
Variation No. 1**

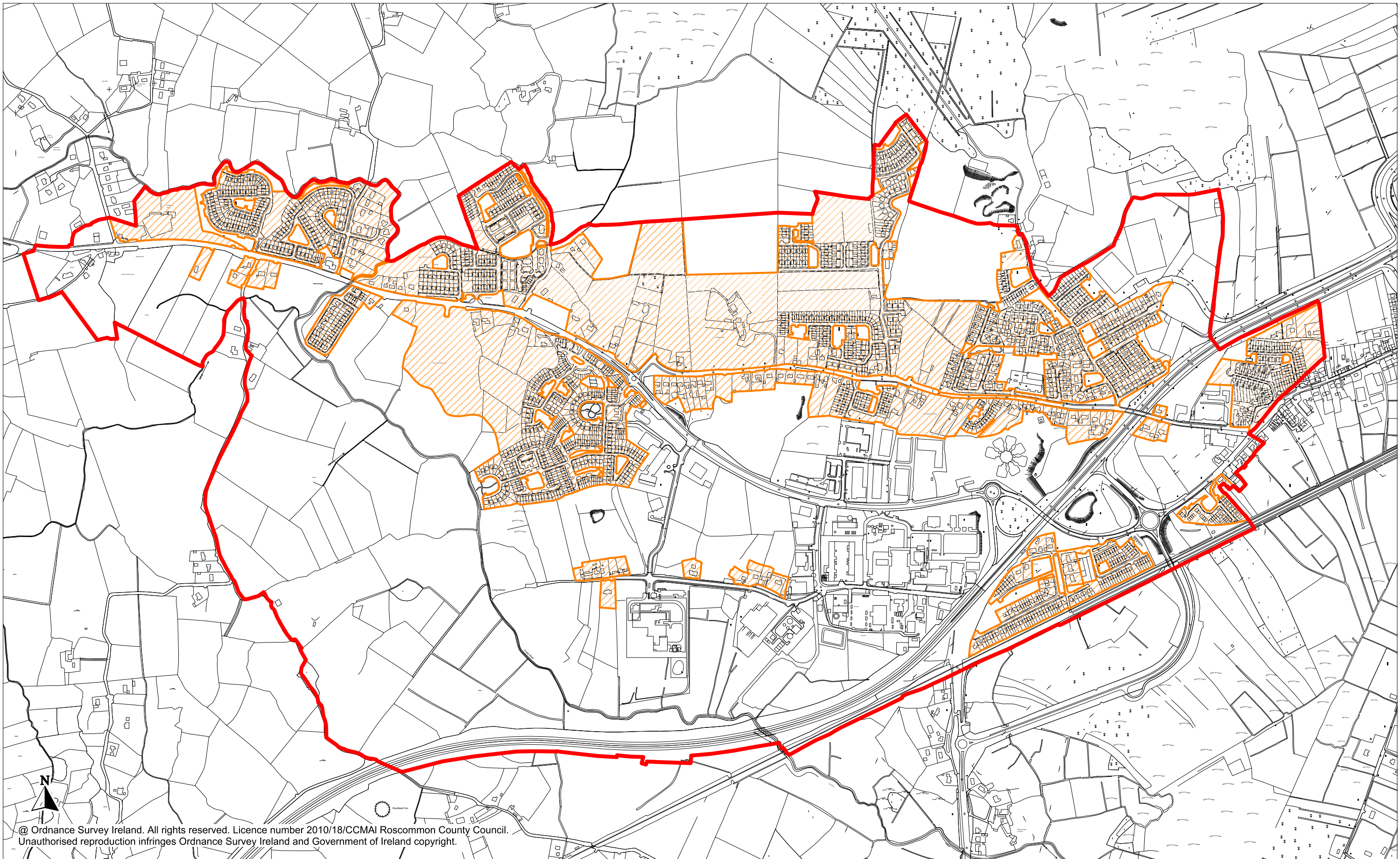
**Map 14a:  
Residential Lands**

**Scale:** N.t.s.    **Drawn by:** AC    **Date:** August 2017



Planning Section,  
Roscommon County Council,  
Áras an Chontae,  
Roscommon,  
Telephone : (090) 6637175  
[www.roscommoncoco.ie](http://www.roscommoncoco.ie)





@ Ordnance Survey Ireland. All rights reserved. Licence number 2010/18/CCMAI Roscommon County Council.  
Unauthorised reproduction infringes Ordnance Survey Ireland and Government of Ireland copyright.

**Legend**

-  LAP Boundary 2016-2022     Residential Lands

**Monksland/Bellanamullia  
(Athlone West)  
Local Area Plan 2016 – 2022  
Variation No. 1**

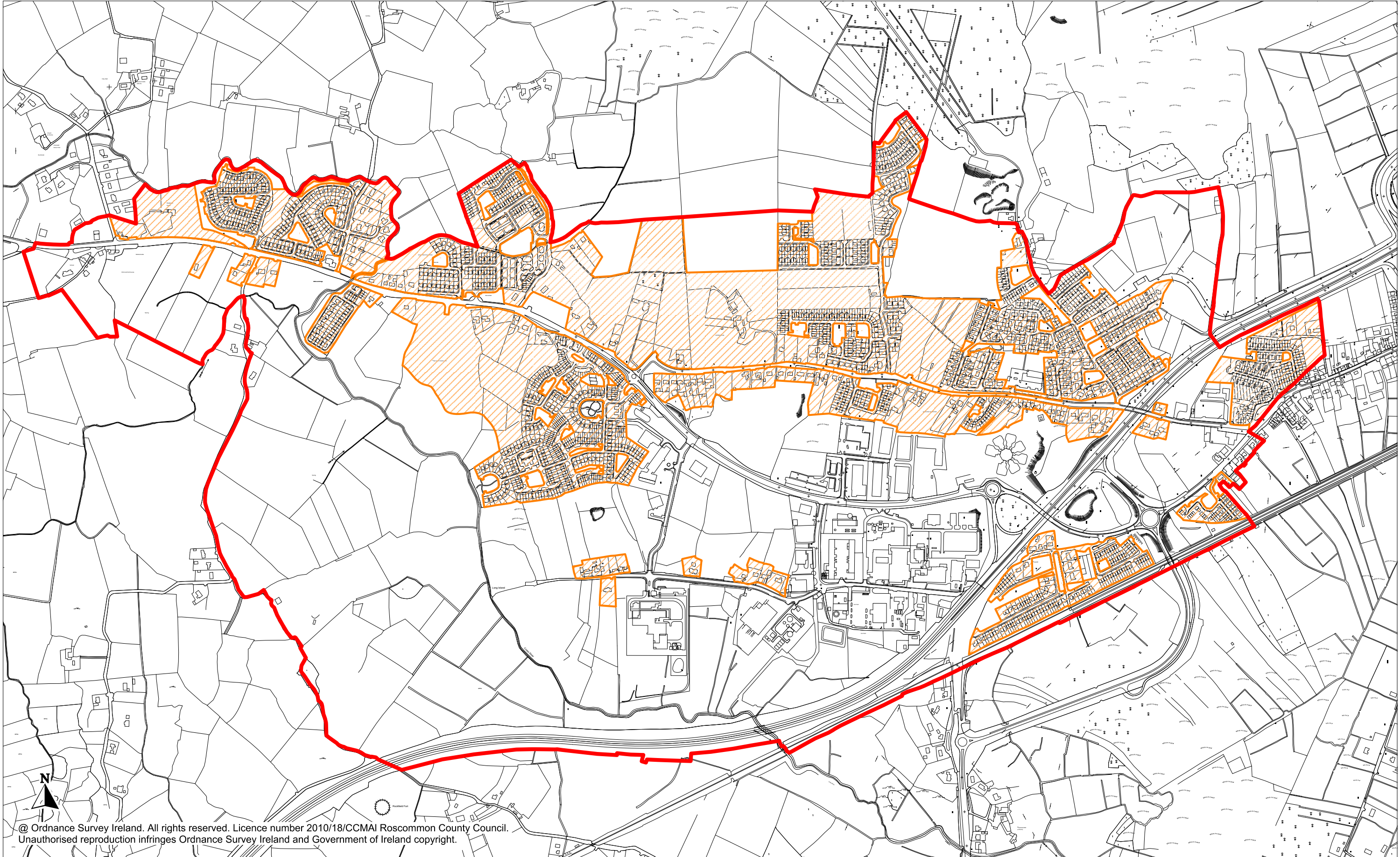
**Map 14a:  
Residential Lands**

**Scale:** N.t.s.    **Drawn by:** AC    **Date:** August 2017



Planning Section,  
Roscommon County Council,  
Áras an Chontae,  
Roscommon,  
Telephone : (090) 6637175  
[www.roscommoncoco.ie](http://www.roscommoncoco.ie)





@ Ordnance Survey Ireland. All rights reserved. Licence number 2010/18/CCMAI Roscommon County Council.  
Unauthorised reproduction infringes Ordnance Survey Ireland and Government of Ireland copyright.

**Legend**

-  LAP Boundary 2016-2022       Residential Lands

**Monksland/Bellanamullia  
(Athlone West)  
Local Area Plan 2016 – 2022  
Variation No. 1**

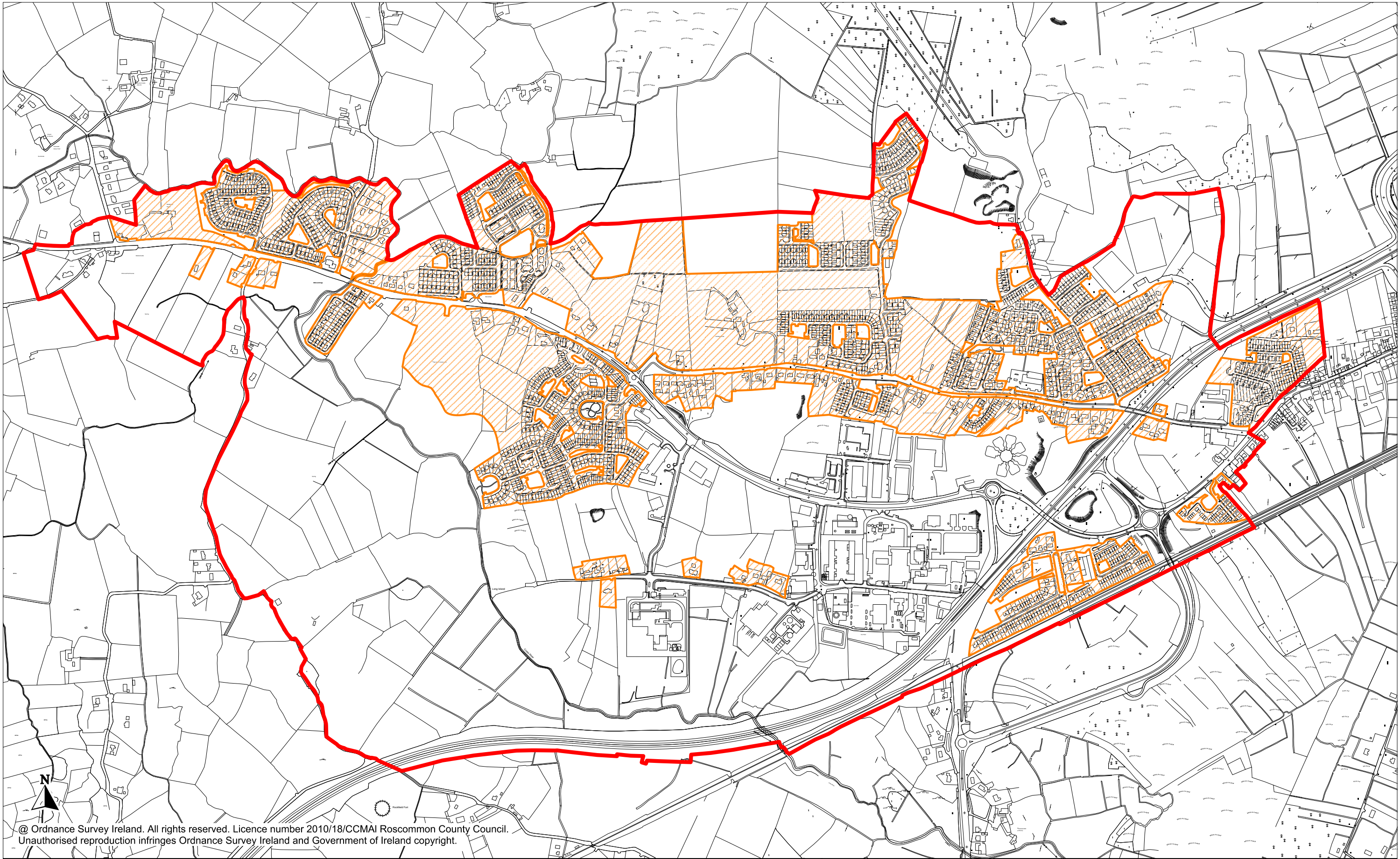
**Map 14a:  
Residential Lands**

**Scale:** N.t.s.      **Drawn by:** AC      **Date:** August 2017



Planning Section,  
Roscommon County Council,  
Áras an Chontae,  
Roscommon,  
Telephone : (090) 6637175  
[www.roscommoncoco.ie](http://www.roscommoncoco.ie)





@ Ordnance Survey Ireland. All rights reserved. Licence number 2010/18/CCMAI Roscommon County Council.  
Unauthorised reproduction infringes Ordnance Survey Ireland and Government of Ireland copyright.

**Legend**

-  LAP Boundary 2016-2022     Residential Lands

**Monksland/Bellanamullia  
(Athlone West)  
Local Area Plan 2016 – 2022  
Variation No. 1**

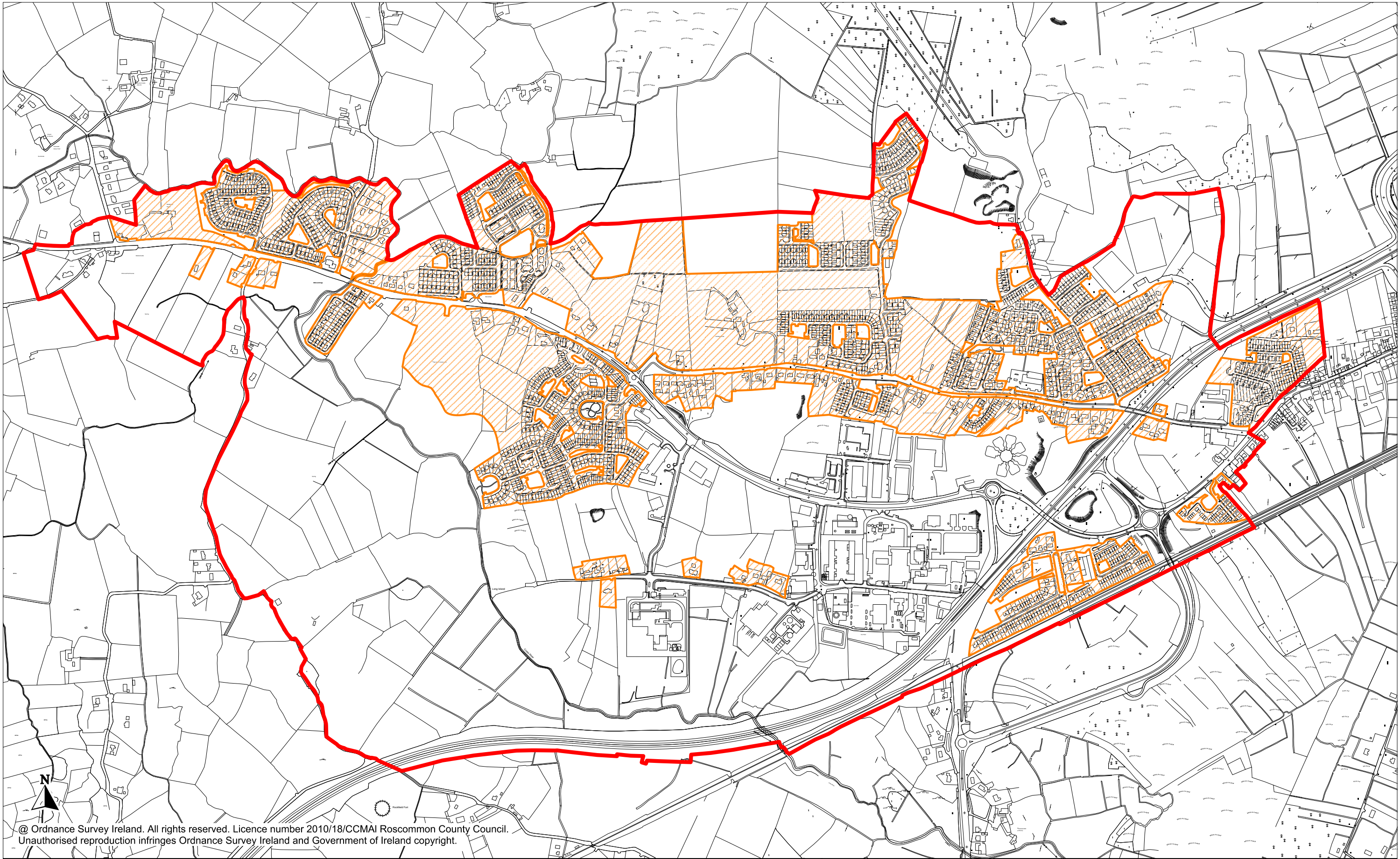
**Map 14a:  
Residential Lands**

**Scale:** N.t.s.    **Drawn by:** AC    **Date:** August 2017



Planning Section,  
Roscommon County Council,  
Áras an Chontae,  
Roscommon,  
Telephone : (090) 6637175  
[www.roscommoncoco.ie](http://www.roscommoncoco.ie)





@ Ordnance Survey Ireland. All rights reserved. Licence number 2010/18/CCMAI Roscommon County Council.  
Unauthorised reproduction infringes Ordnance Survey Ireland and Government of Ireland copyright.

**Legend**

-  LAP Boundary 2016-2022     Residential Lands

**Monksland/Bellanamullia  
(Athlone West)  
Local Area Plan 2016 – 2022  
Variation No. 1**

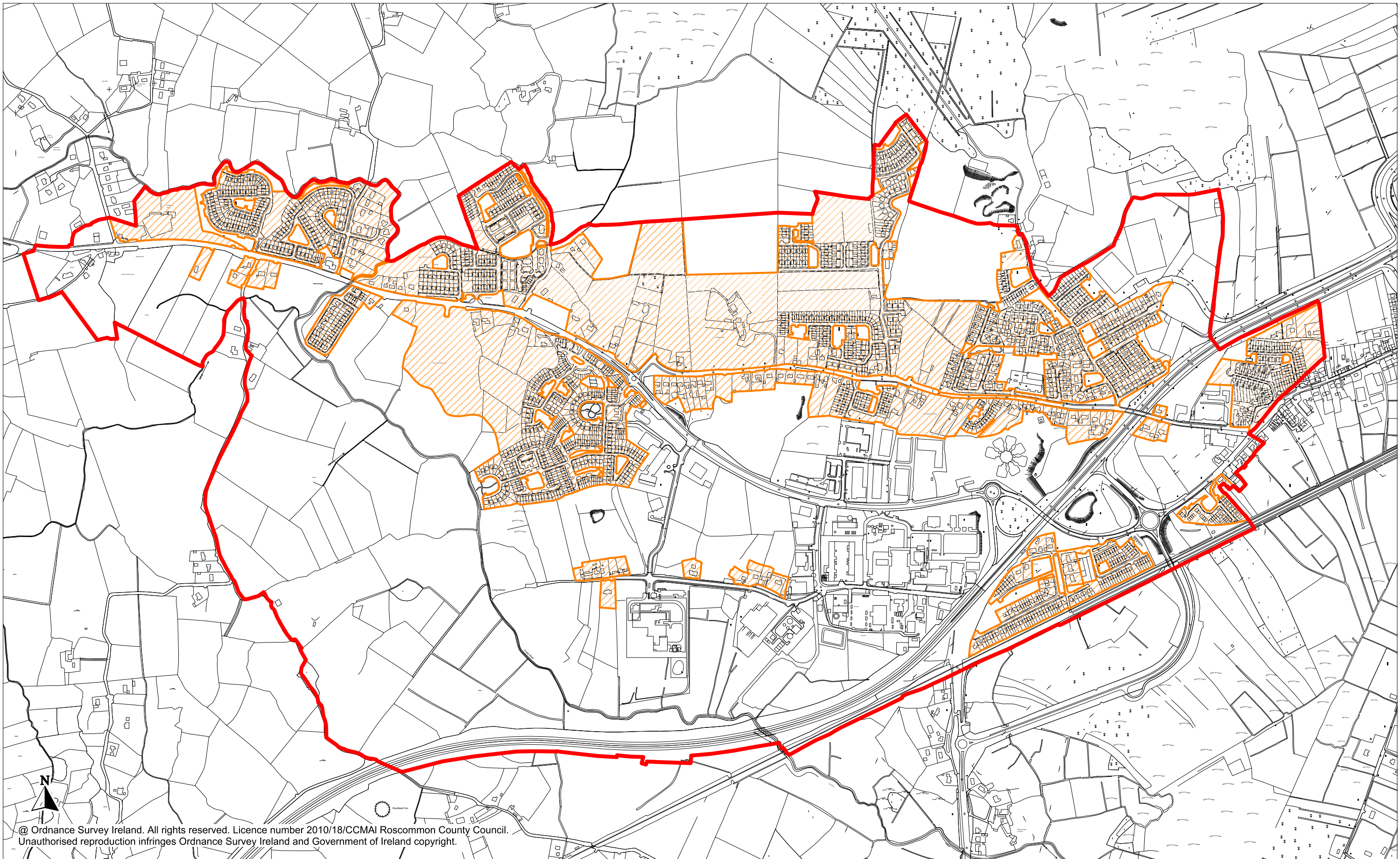
**Map 14a:  
Residential Lands**

**Scale:** N.t.s.    **Drawn by:** AC    **Date:** August 2017



Planning Section,  
Roscommon County Council,  
Áras an Chontae,  
Roscommon,  
Telephone : (090) 6637175  
[www.roscommoncoco.ie](http://www.roscommoncoco.ie)





@ Ordnance Survey Ireland. All rights reserved. Licence number 2010/18/CCMAI Roscommon County Council.  
Unauthorised reproduction infringes Ordnance Survey Ireland and Government of Ireland copyright.

**Legend**

-  LAP Boundary 2016-2022     Residential Lands

**Monksland/Bellanamullia  
(Athlone West)  
Local Area Plan 2016 – 2022  
Variation No. 1**

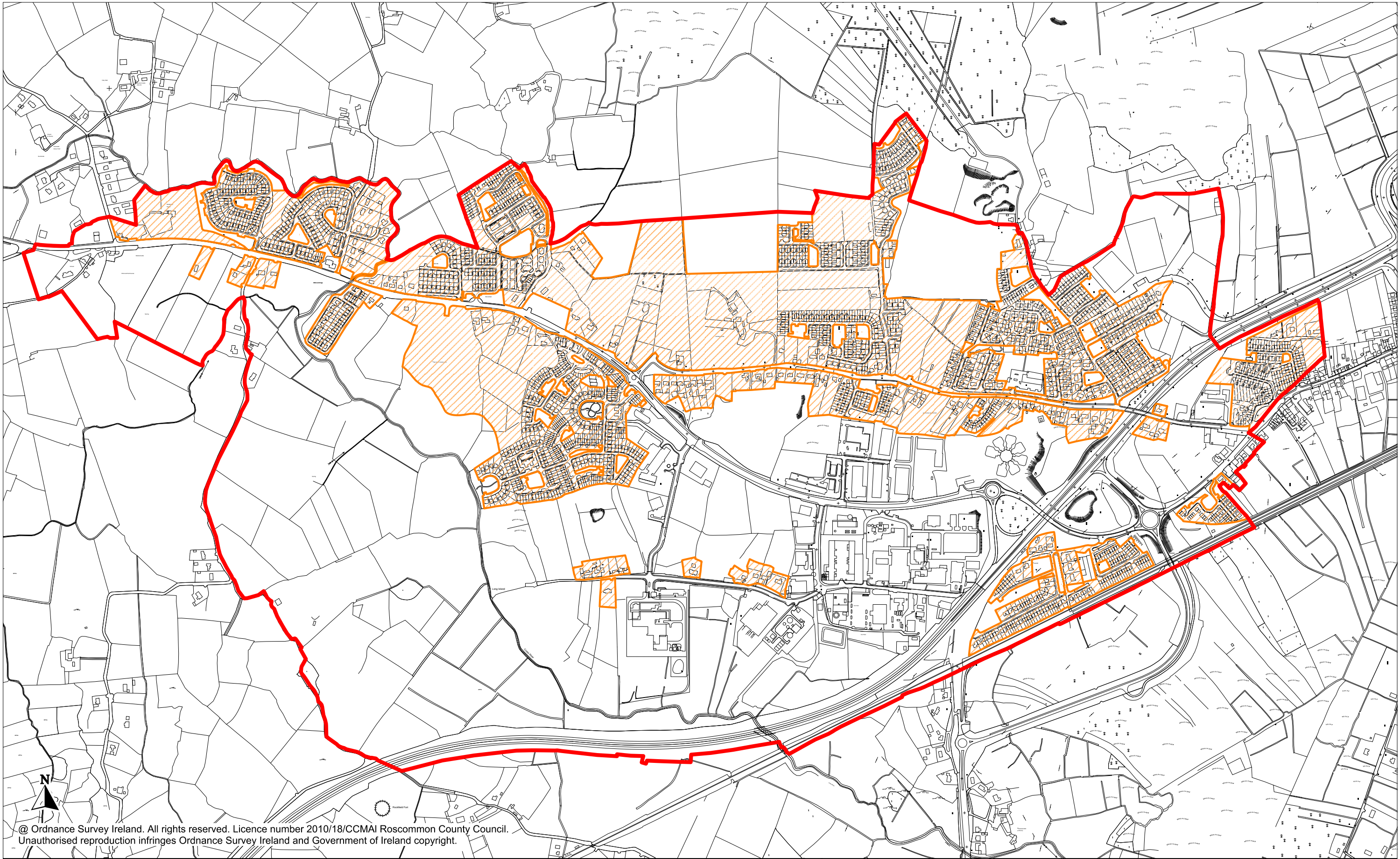
**Map 14a:  
Residential Lands**

**Scale:** N.t.s.    **Drawn by:** AC    **Date:** August 2017



Planning Section,  
Roscommon County Council,  
Áras an Chontae,  
Roscommon,  
Telephone : (090) 6637175  
[www.roscommoncoco.ie](http://www.roscommoncoco.ie)





@ Ordnance Survey Ireland. All rights reserved. Licence number 2010/18/CCMAI Roscommon County Council.  
Unauthorised reproduction infringes Ordnance Survey Ireland and Government of Ireland copyright.

**Legend**

-  LAP Boundary 2016-2022     Residential Lands

**Monksland/Bellanamullia  
(Athlone West)  
Local Area Plan 2016 – 2022  
Variation No. 1**

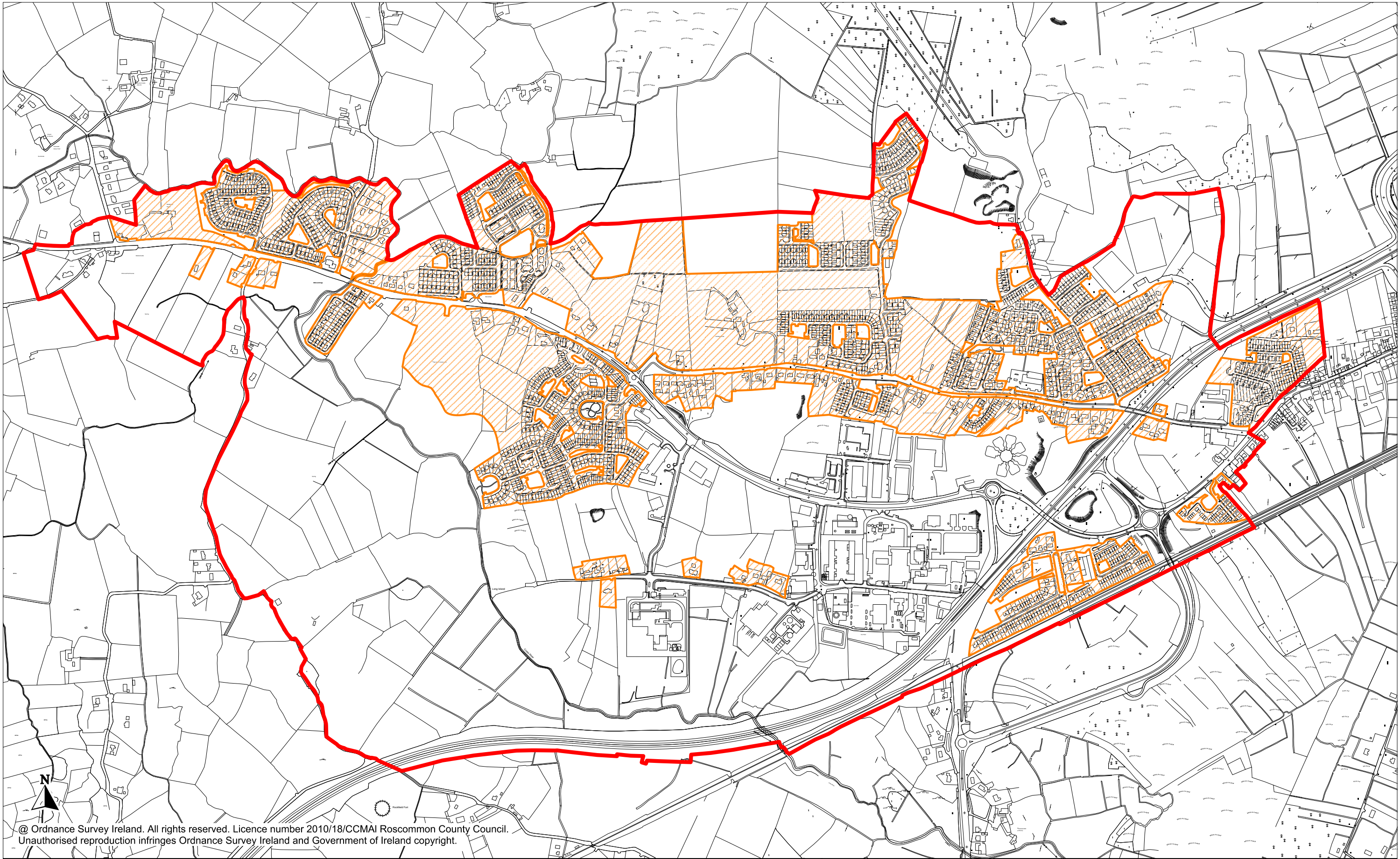
**Map 14a:  
Residential Lands**

**Scale:** N.t.s.    **Drawn by:** AC    **Date:** August 2017



Planning Section,  
Roscommon County Council,  
Áras an Chontae,  
Roscommon,  
Telephone : (090) 6637175  
[www.roscommoncoco.ie](http://www.roscommoncoco.ie)





@ Ordnance Survey Ireland. All rights reserved. Licence number 2010/18/CCMAI Roscommon County Council.  
Unauthorised reproduction infringes Ordnance Survey Ireland and Government of Ireland copyright.

**Legend**

-  LAP Boundary 2016-2022     Residential Lands

**Monksland/Bellanamullia  
(Athlone West)  
Local Area Plan 2016 – 2022  
Variation No. 1**

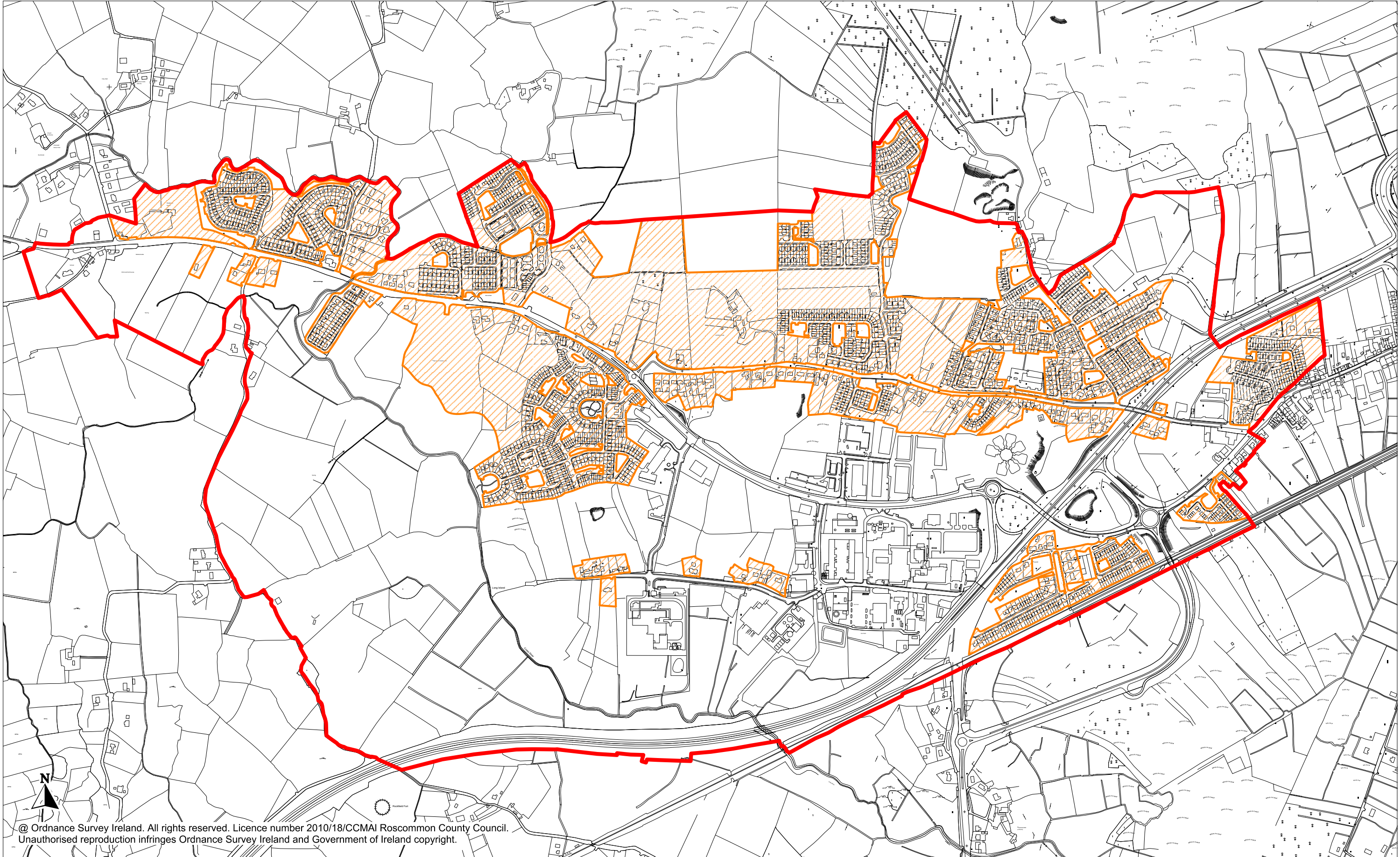
**Map 14a:  
Residential Lands**

**Scale:** N.t.s.    **Drawn by:** AC    **Date:** August 2017



Planning Section,  
Roscommon County Council,  
Áras an Chontae,  
Roscommon,  
Telephone : (090) 6637175  
[www.roscommoncoco.ie](http://www.roscommoncoco.ie)





@ Ordnance Survey Ireland. All rights reserved. Licence number 2010/18/CCMAI Roscommon County Council.  
Unauthorised reproduction infringes Ordnance Survey Ireland and Government of Ireland copyright.

**Legend**

-  LAP Boundary 2016-2022       Residential Lands

**Monksland/Bellanamullia  
(Athlone West)  
Local Area Plan 2016 – 2022  
Variation No. 1**

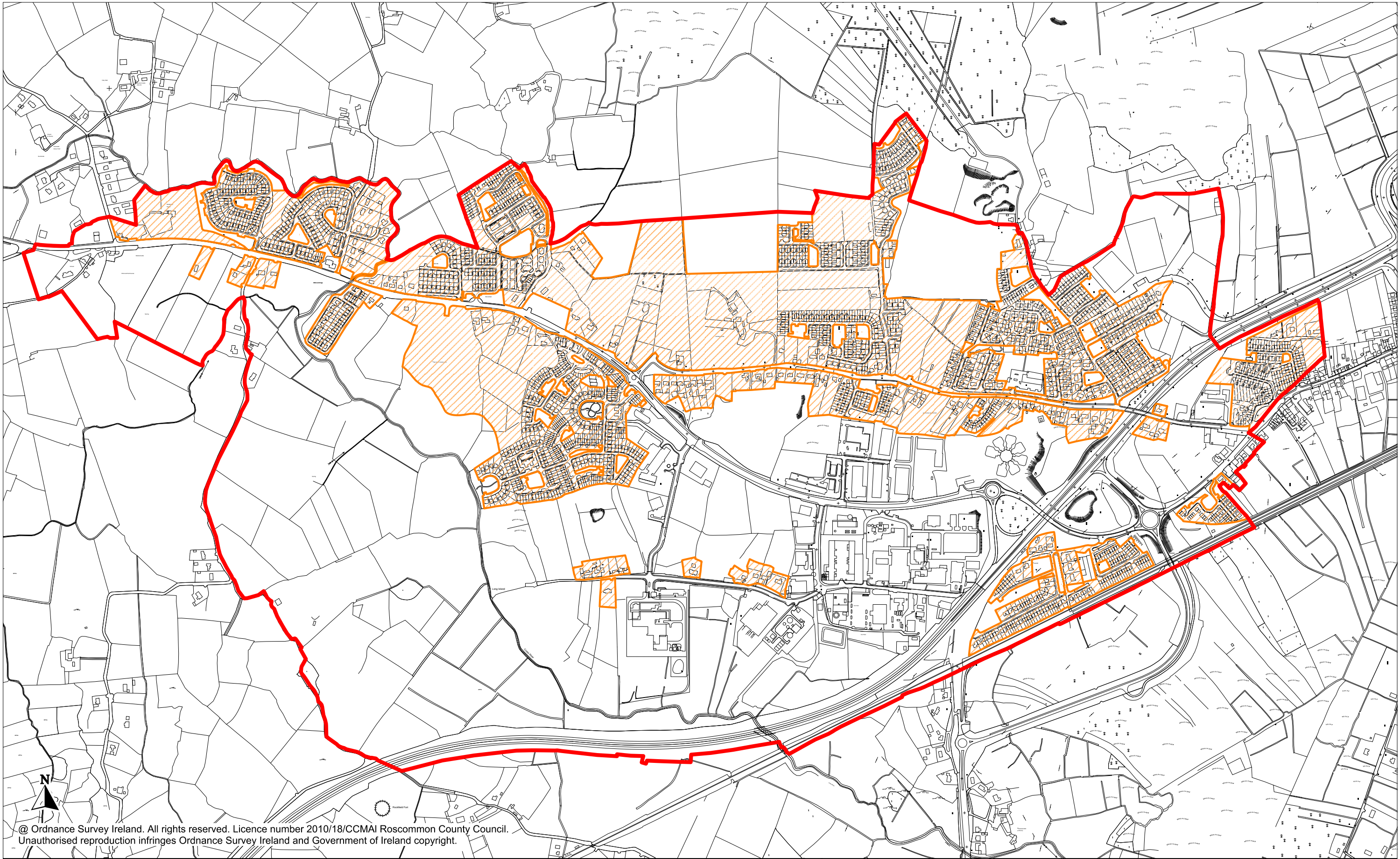
**Map 14a:  
Residential Lands**

**Scale:** N.t.s.      **Drawn by:** AC      **Date:** August 2017



Planning Section,  
Roscommon County Council,  
Áras an Chontae,  
Roscommon,  
Telephone : (090) 6637175  
[www.roscommoncoco.ie](http://www.roscommoncoco.ie)





@ Ordnance Survey Ireland. All rights reserved. Licence number 2010/18/CCMAI Roscommon County Council.  
Unauthorised reproduction infringes Ordnance Survey Ireland and Government of Ireland copyright.

**Legend**

-  LAP Boundary 2016-2022     Residential Lands

**Monksland/Bellanamullia  
(Athlone West)  
Local Area Plan 2016 – 2022  
Variation No. 1**

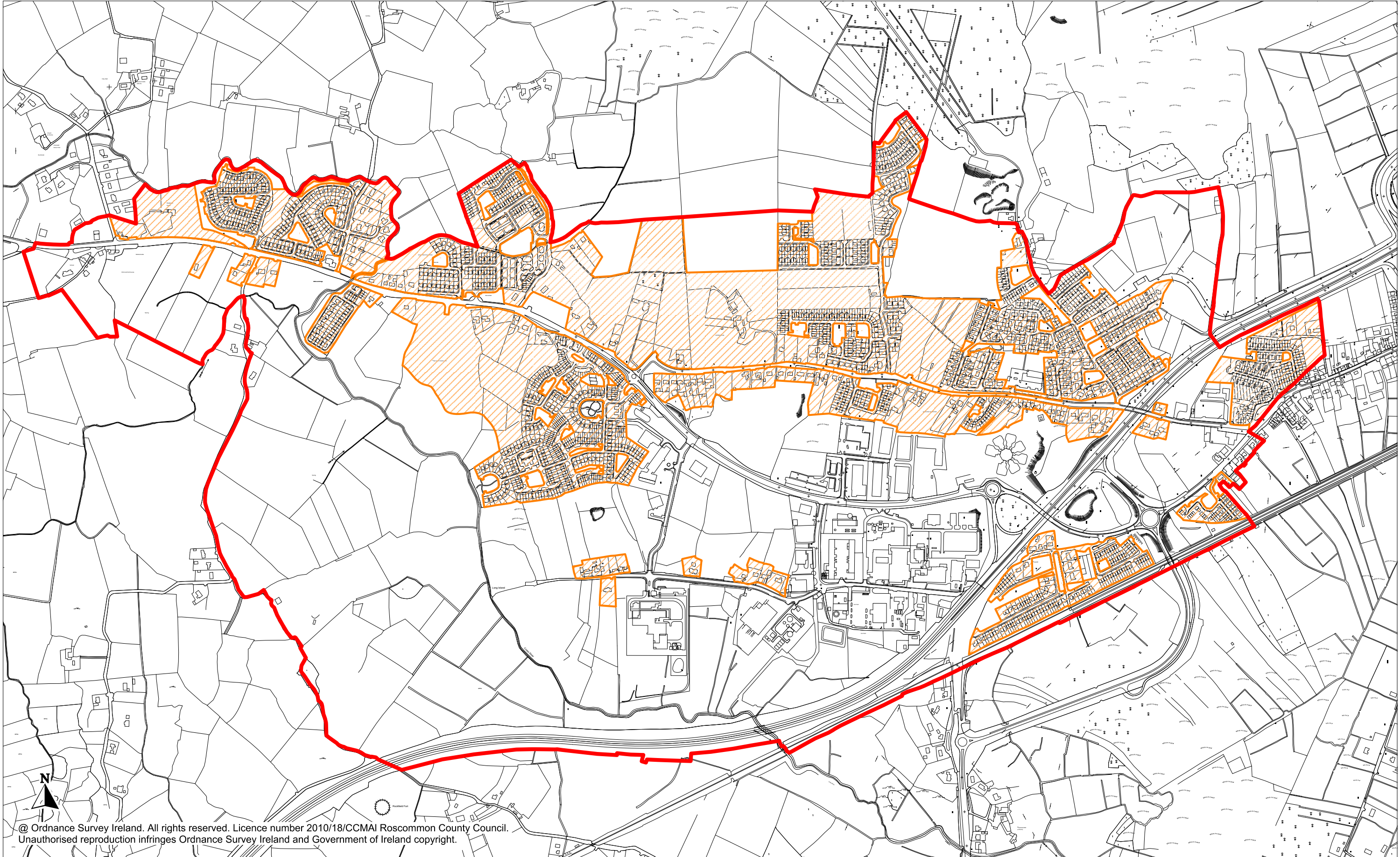
**Map 14a:  
Residential Lands**

**Scale:** N.t.s.    **Drawn by:** AC    **Date:** August 2017



Planning Section,  
Roscommon County Council,  
Áras an Chontae,  
Roscommon,  
Telephone : (090) 6637175  
[www.roscommoncoco.ie](http://www.roscommoncoco.ie)





@ Ordnance Survey Ireland. All rights reserved. Licence number 2010/18/CCMAI Roscommon County Council.  
Unauthorised reproduction infringes Ordnance Survey Ireland and Government of Ireland copyright.

**Legend**

-  LAP Boundary 2016-2022     Residential Lands

**Monksland/Bellanamullia  
(Athlone West)  
Local Area Plan 2016 – 2022  
Variation No. 1**

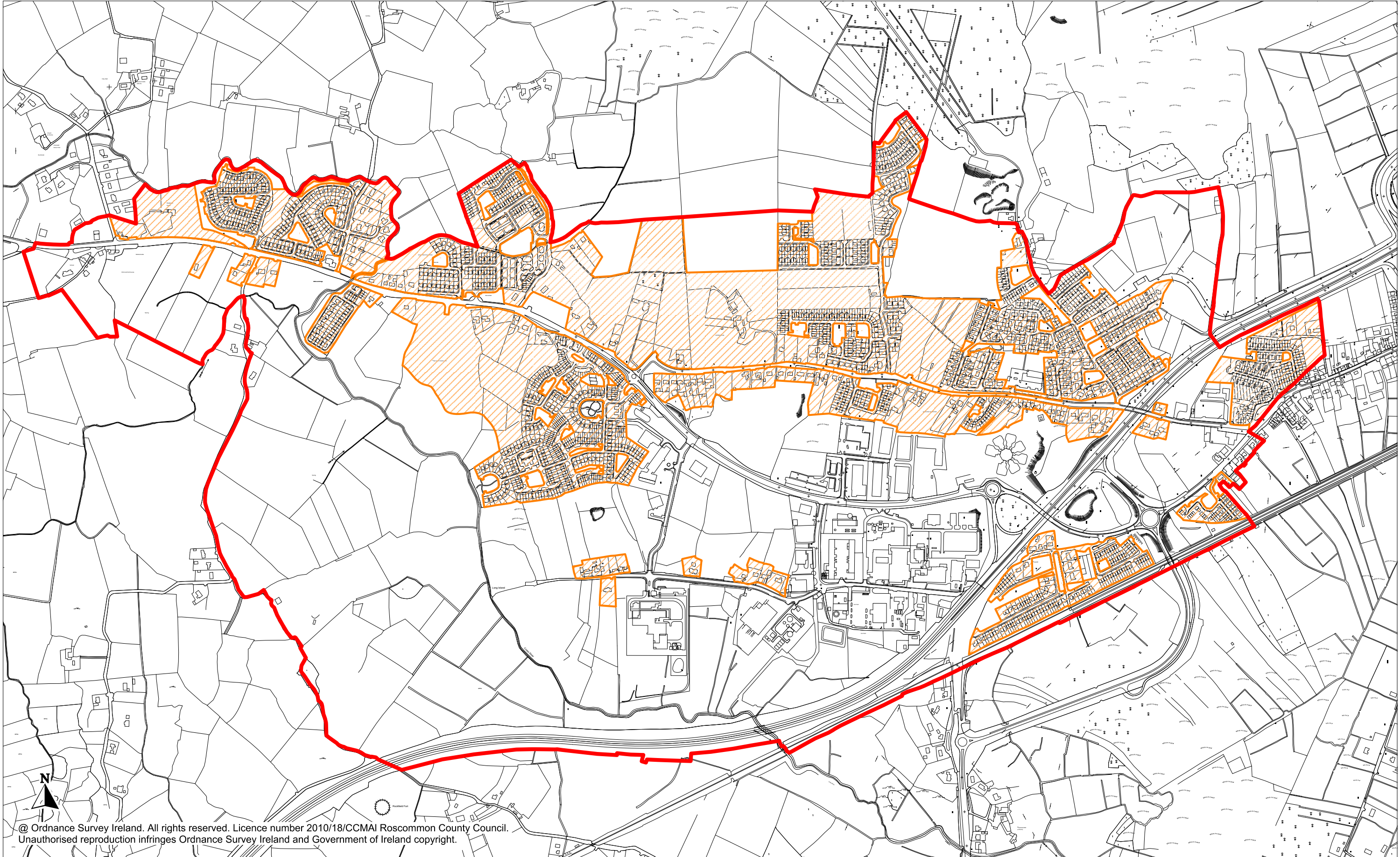
**Map 14a:  
Residential Lands**

**Scale:** N.t.s.    **Drawn by:** AC    **Date:** August 2017



Planning Section,  
Roscommon County Council,  
Áras an Chontae,  
Roscommon,  
Telephone : (090) 6637175  
[www.roscommoncoco.ie](http://www.roscommoncoco.ie)





@ Ordnance Survey Ireland. All rights reserved. Licence number 2010/18/CCMAI Roscommon County Council.  
Unauthorised reproduction infringes Ordnance Survey Ireland and Government of Ireland copyright.

**Legend**

-  LAP Boundary 2016-2022       Residential Lands

**Monksland/Bellanamullia  
(Athlone West)  
Local Area Plan 2016 – 2022  
Variation No. 1**

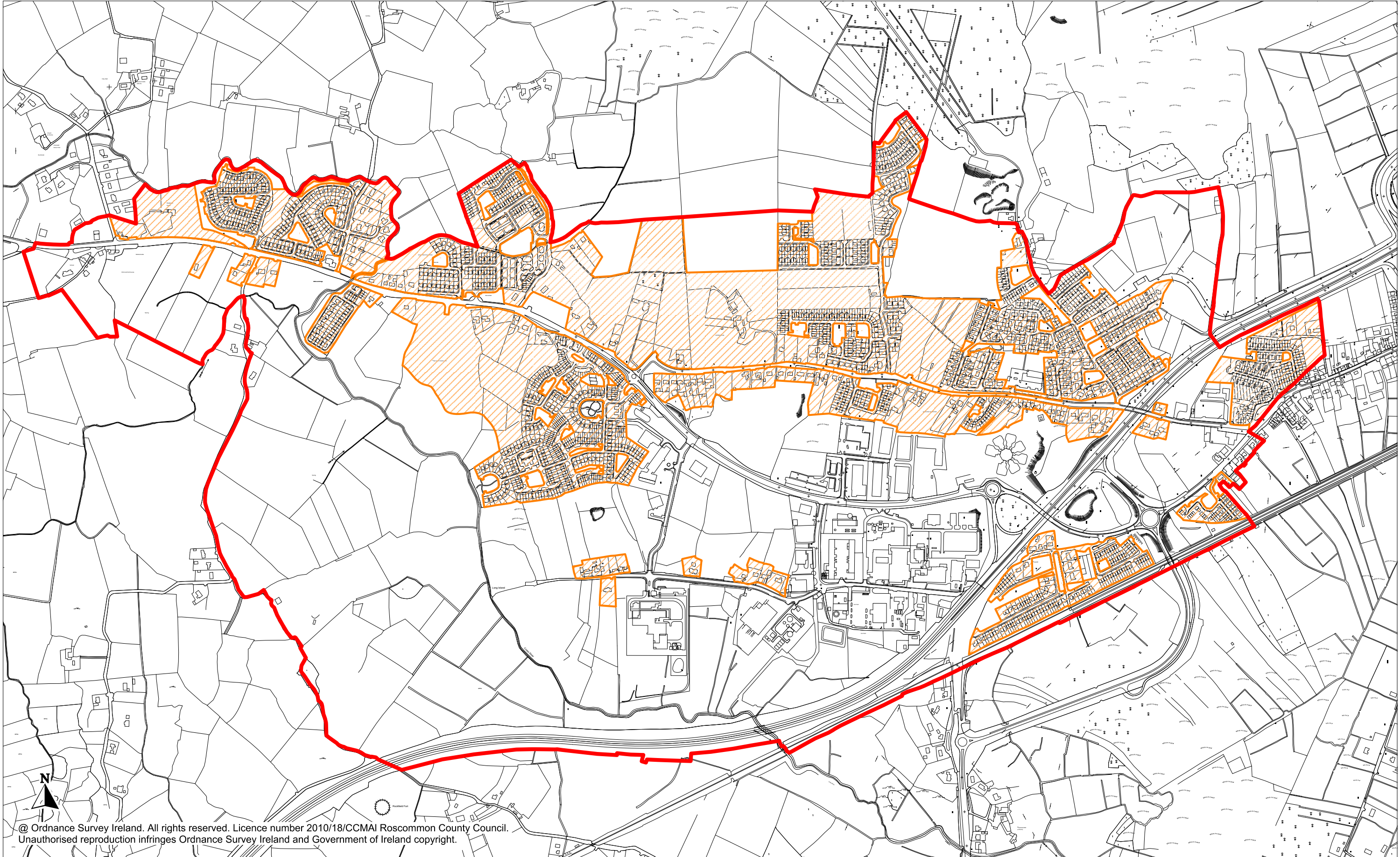
**Map 14a:  
Residential Lands**

**Scale:** N.t.s.      **Drawn by:** AC      **Date:** August 2017



Planning Section,  
Roscommon County Council,  
Áras an Chontae,  
Roscommon,  
Telephone : (090) 6637175  
[www.roscommoncoco.ie](http://www.roscommoncoco.ie)





@ Ordnance Survey Ireland. All rights reserved. Licence number 2010/18/CCMAI Roscommon County Council.  
Unauthorised reproduction infringes Ordnance Survey Ireland and Government of Ireland copyright.

**Legend**

-  LAP Boundary 2016-2022     Residential Lands

**Monksland/Bellanamullia  
(Athlone West)  
Local Area Plan 2016 – 2022  
Variation No. 1**

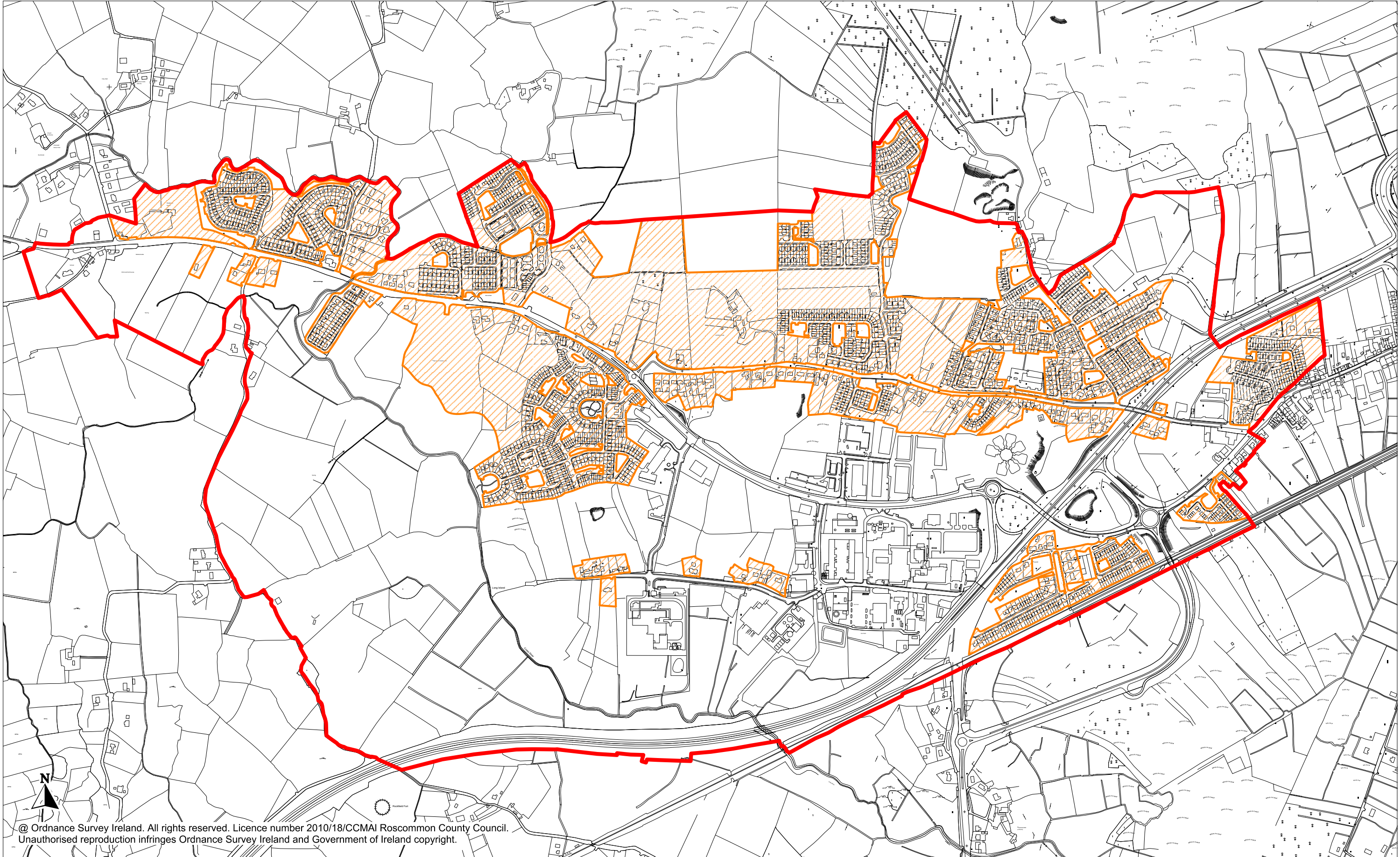
**Map 14a:  
Residential Lands**

**Scale:** N.t.s.    **Drawn by:** AC    **Date:** August 2017



Planning Section,  
Roscommon County Council,  
Áras an Chontae,  
Roscommon,  
Telephone : (090) 6637175  
[www.roscommoncoco.ie](http://www.roscommoncoco.ie)





@ Ordnance Survey Ireland. All rights reserved. Licence number 2010/18/CCMAI Roscommon County Council.  
Unauthorised reproduction infringes Ordnance Survey Ireland and Government of Ireland copyright.

**Legend**

-  LAP Boundary 2016-2022       Residential Lands

**Monksland/Bellanamullia  
(Athlone West)  
Local Area Plan 2016 – 2022  
Variation No. 1**

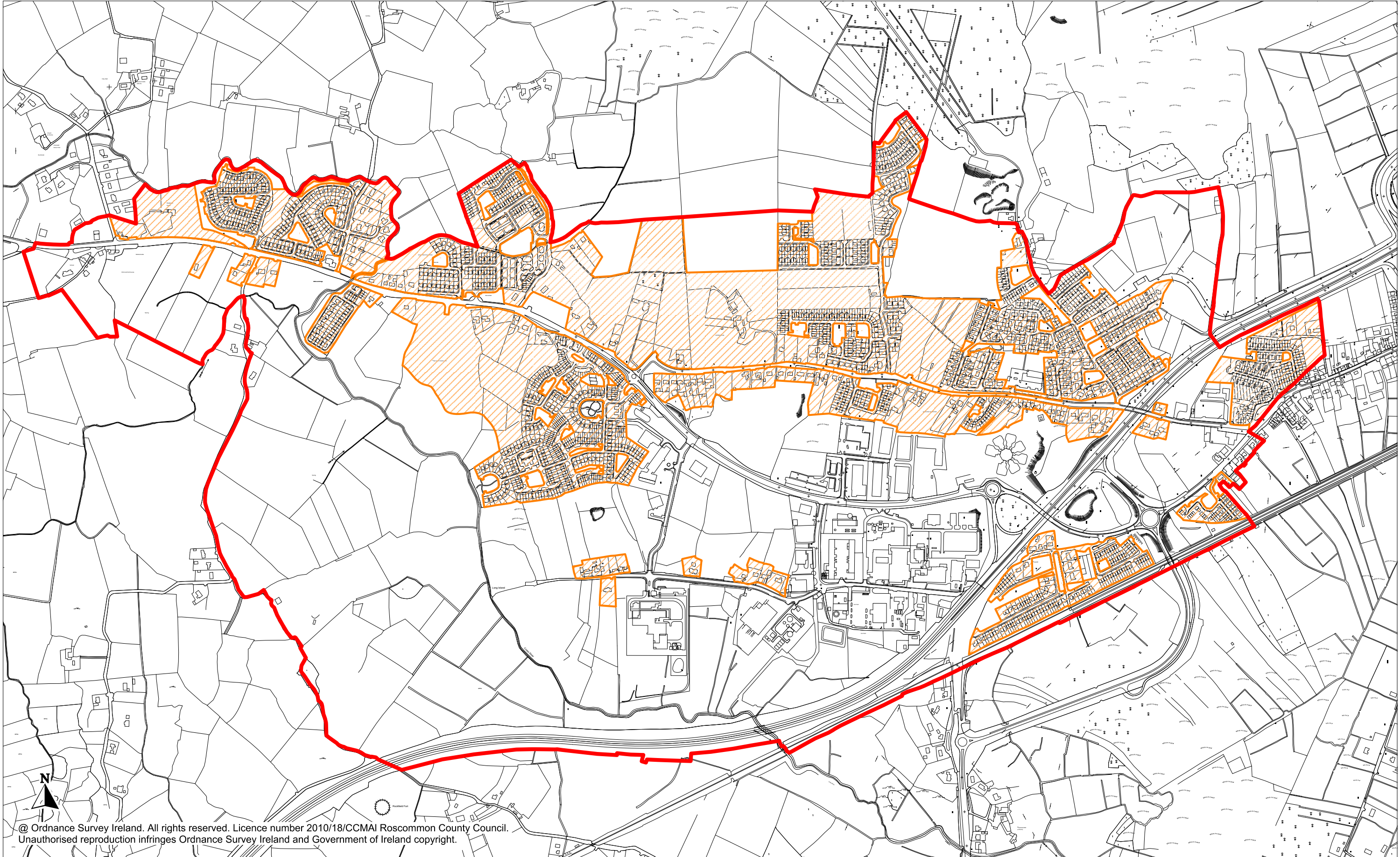
**Map 14a:  
Residential Lands**

**Scale:** N.t.s.      **Drawn by:** AC      **Date:** August 2017



Planning Section,  
Roscommon County Council,  
Áras an Chontae,  
Roscommon,  
Telephone : (090) 6637175  
[www.roscommoncoco.ie](http://www.roscommoncoco.ie)





@ Ordnance Survey Ireland. All rights reserved. Licence number 2010/18/CCMAI Roscommon County Council.  
Unauthorised reproduction infringes Ordnance Survey Ireland and Government of Ireland copyright.

**Legend**

-  LAP Boundary 2016-2022       Residential Lands

**Monksland/Bellanamullia  
(Athlone West)  
Local Area Plan 2016 – 2022  
Variation No. 1**

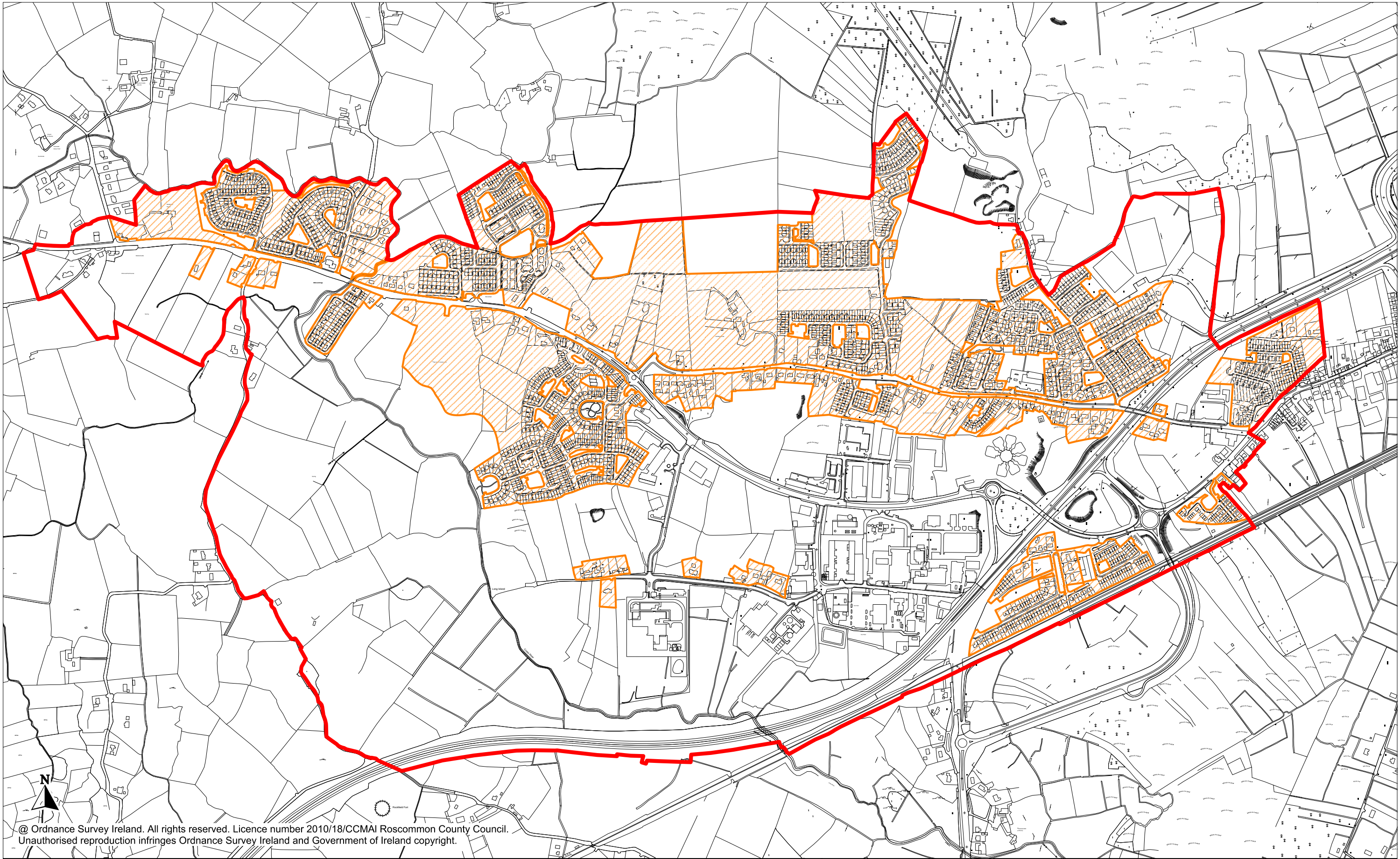
**Map 14a:  
Residential Lands**

**Scale:** N.t.s.      **Drawn by:** AC      **Date:** August 2017



Planning Section,  
Roscommon County Council,  
Áras an Chontae,  
Roscommon,  
Telephone : (090) 6637175  
[www.roscommoncoco.ie](http://www.roscommoncoco.ie)





@ Ordnance Survey Ireland. All rights reserved. Licence number 2010/18/CCMAI Roscommon County Council.  
Unauthorised reproduction infringes Ordnance Survey Ireland and Government of Ireland copyright.

**Legend**

-  LAP Boundary 2016-2022     Residential Lands

**Monksland/Bellanamullia  
(Athlone West)  
Local Area Plan 2016 – 2022  
Variation No. 1**

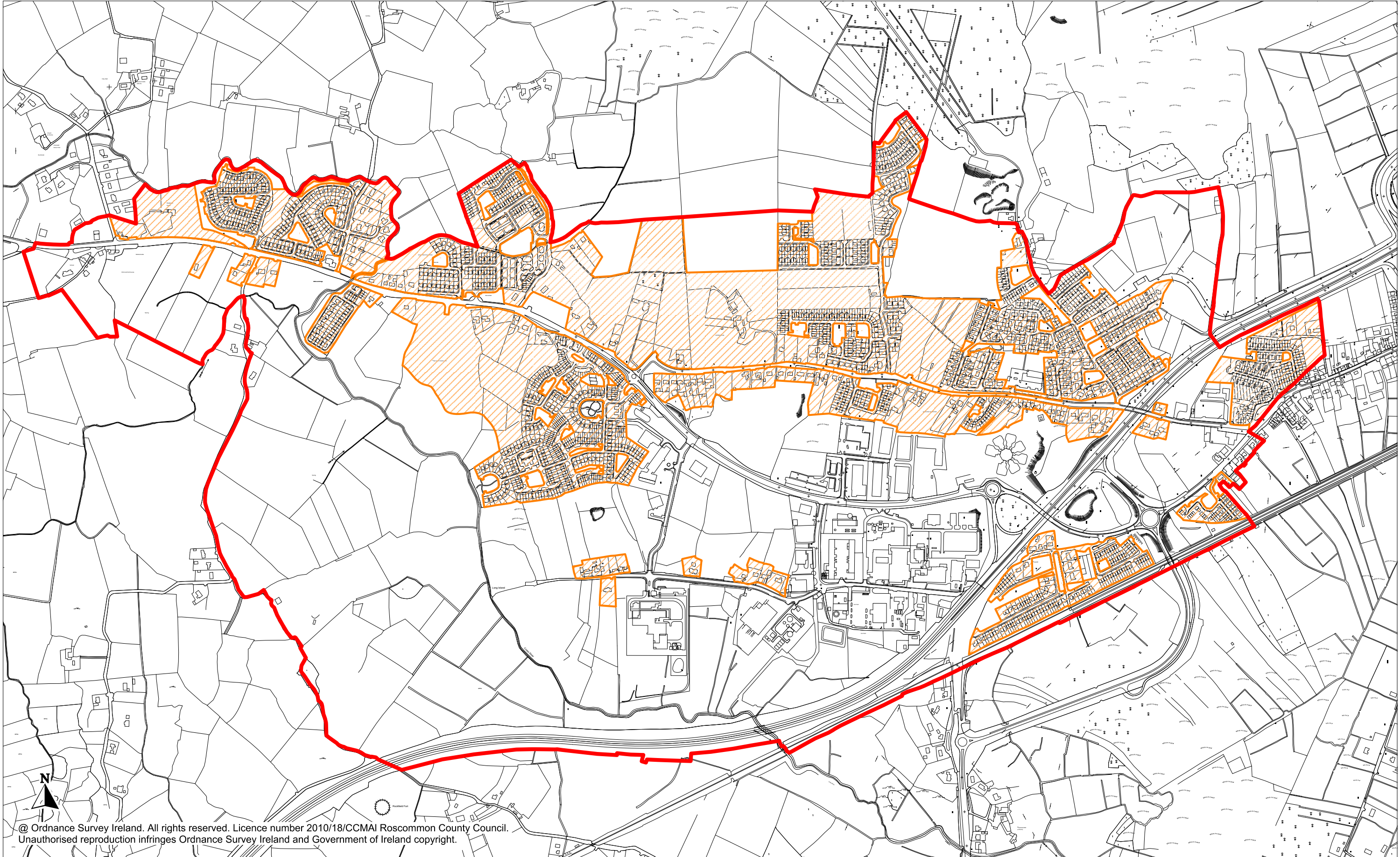
**Map 14a:  
Residential Lands**

**Scale:** N.t.s.    **Drawn by:** AC    **Date:** August 2017



Planning Section,  
Roscommon County Council,  
Áras an Chontae,  
Roscommon,  
Telephone : (090) 6637175  
[www.roscommoncoco.ie](http://www.roscommoncoco.ie)





@ Ordnance Survey Ireland. All rights reserved. Licence number 2010/18/CCMAI Roscommon County Council.  
Unauthorised reproduction infringes Ordnance Survey Ireland and Government of Ireland copyright.

**Legend**

-  LAP Boundary 2016-2022       Residential Lands

**Monksland/Bellanamullia  
(Athlone West)  
Local Area Plan 2016 – 2022  
Variation No. 1**

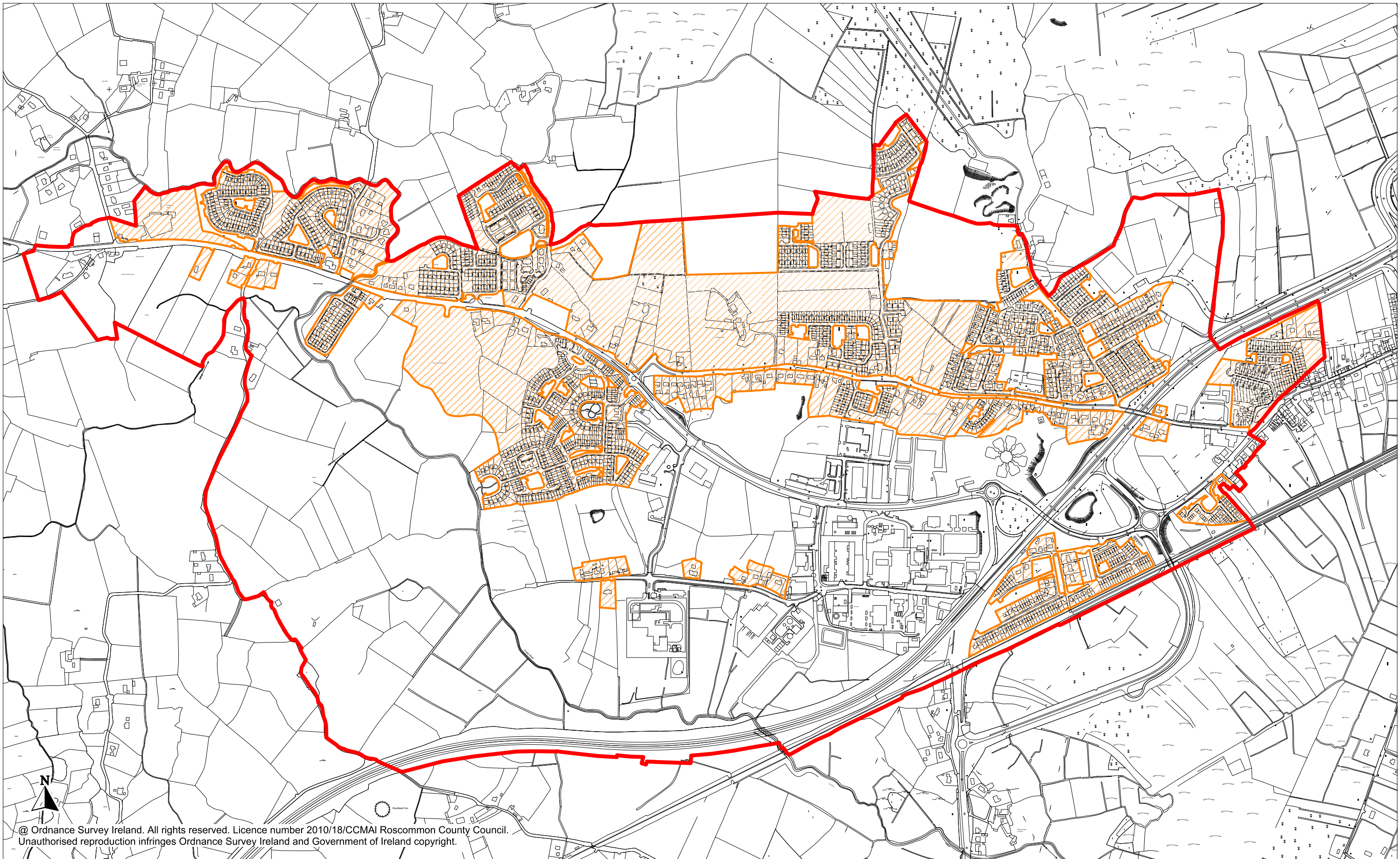
**Map 14a:  
Residential Lands**

**Scale:** N.t.s.      **Drawn by:** AC      **Date:** August 2017



Planning Section,  
Roscommon County Council,  
Áras an Chontae,  
Roscommon,  
Telephone : (090) 6637175  
[www.roscommoncoco.ie](http://www.roscommoncoco.ie)





@ Ordnance Survey Ireland. All rights reserved. Licence number 2010/18/CCMAI Roscommon County Council.  
Unauthorised reproduction infringes Ordnance Survey Ireland and Government of Ireland copyright.

**Legend**

-  LAP Boundary 2016-2022       Residential Lands

**Monksland/Bellanamullia  
(Athlone West)  
Local Area Plan 2016 – 2022  
Variation No. 1**

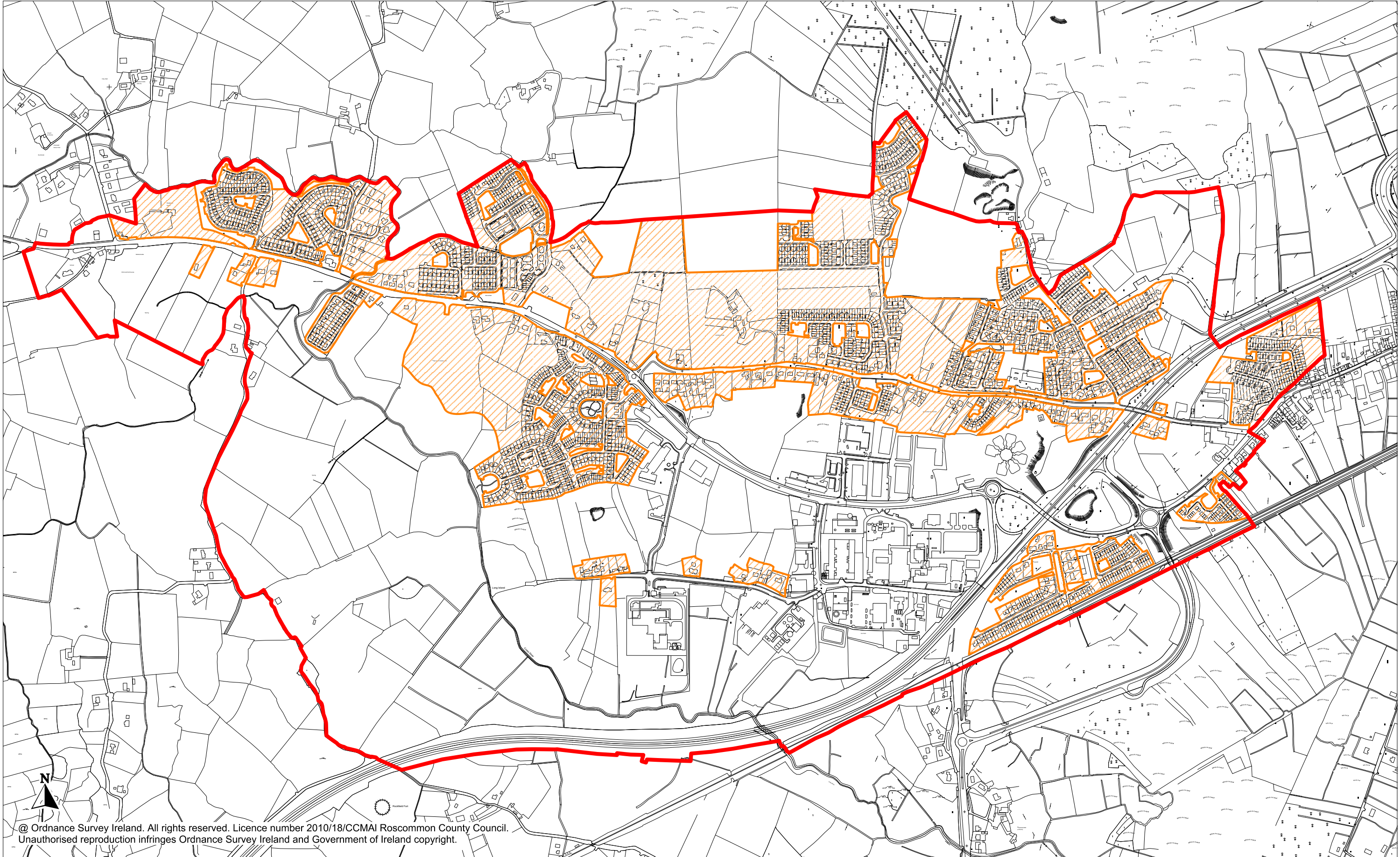
**Map 14a:  
Residential Lands**

**Scale:** N.t.s.      **Drawn by:** AC      **Date:** August 2017



Planning Section,  
Roscommon County Council,  
Áras an Chontae,  
Roscommon,  
Telephone : (090) 6637175  
[www.roscommoncoco.ie](http://www.roscommoncoco.ie)





@ Ordnance Survey Ireland. All rights reserved. Licence number 2010/18/CCMAI Roscommon County Council.  
Unauthorised reproduction infringes Ordnance Survey Ireland and Government of Ireland copyright.

**Legend**

-  LAP Boundary 2016-2022       Residential Lands

**Monksland/Bellanamullia  
(Athlone West)  
Local Area Plan 2016 – 2022  
Variation No. 1**

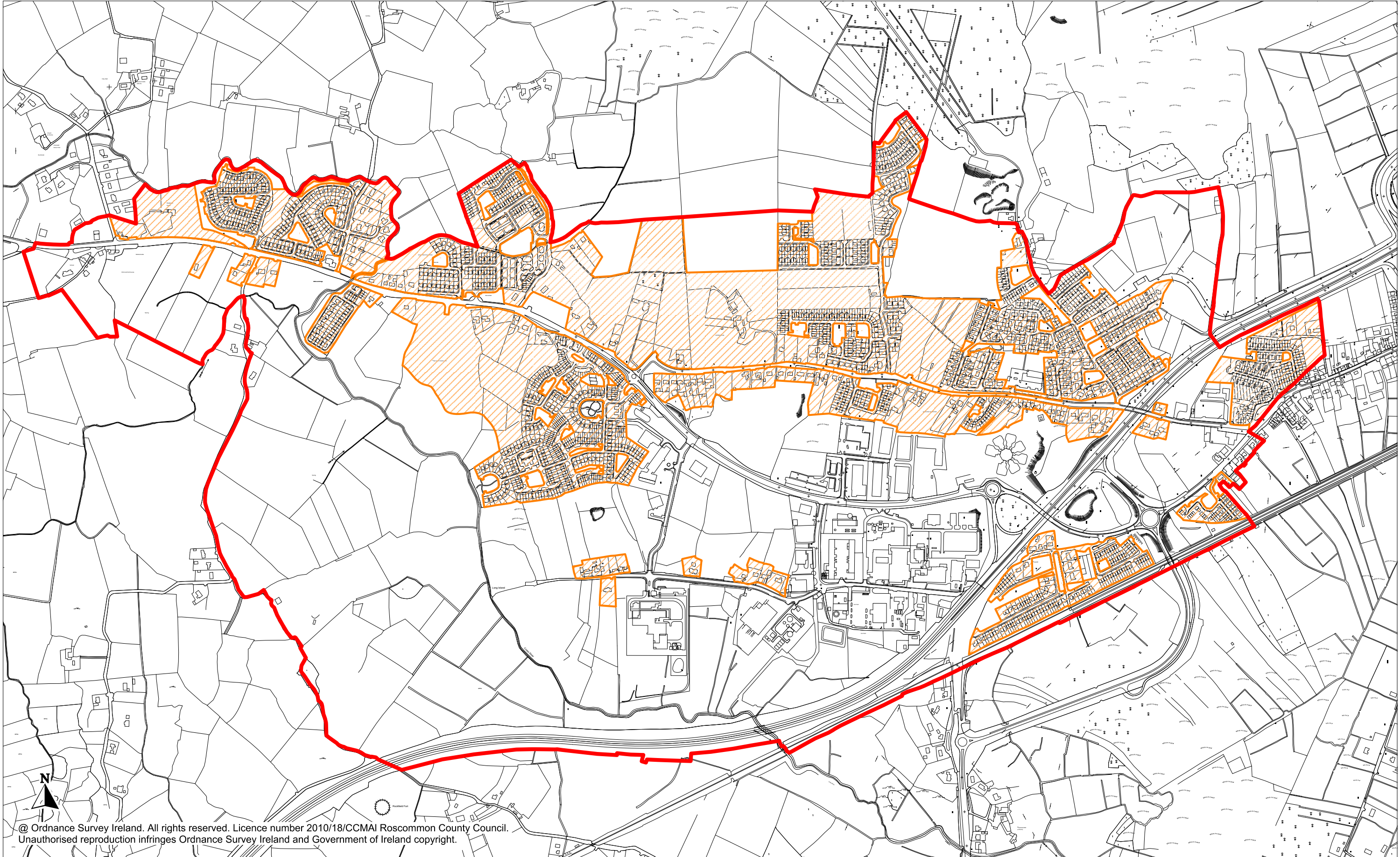
**Map 14a:  
Residential Lands**

**Scale:** N.t.s.      **Drawn by:** AC      **Date:** August 2017



Planning Section,  
Roscommon County Council,  
Áras an Chontae,  
Roscommon,  
Telephone : (090) 6637175  
[www.roscommoncoco.ie](http://www.roscommoncoco.ie)





@ Ordnance Survey Ireland. All rights reserved. Licence number 2010/18/CCMAI Roscommon County Council.  
Unauthorised reproduction infringes Ordnance Survey Ireland and Government of Ireland copyright.

**Legend**

-  LAP Boundary 2016-2022       Residential Lands

**Monksland/Bellanamullia  
(Athlone West)  
Local Area Plan 2016 – 2022  
Variation No. 1**

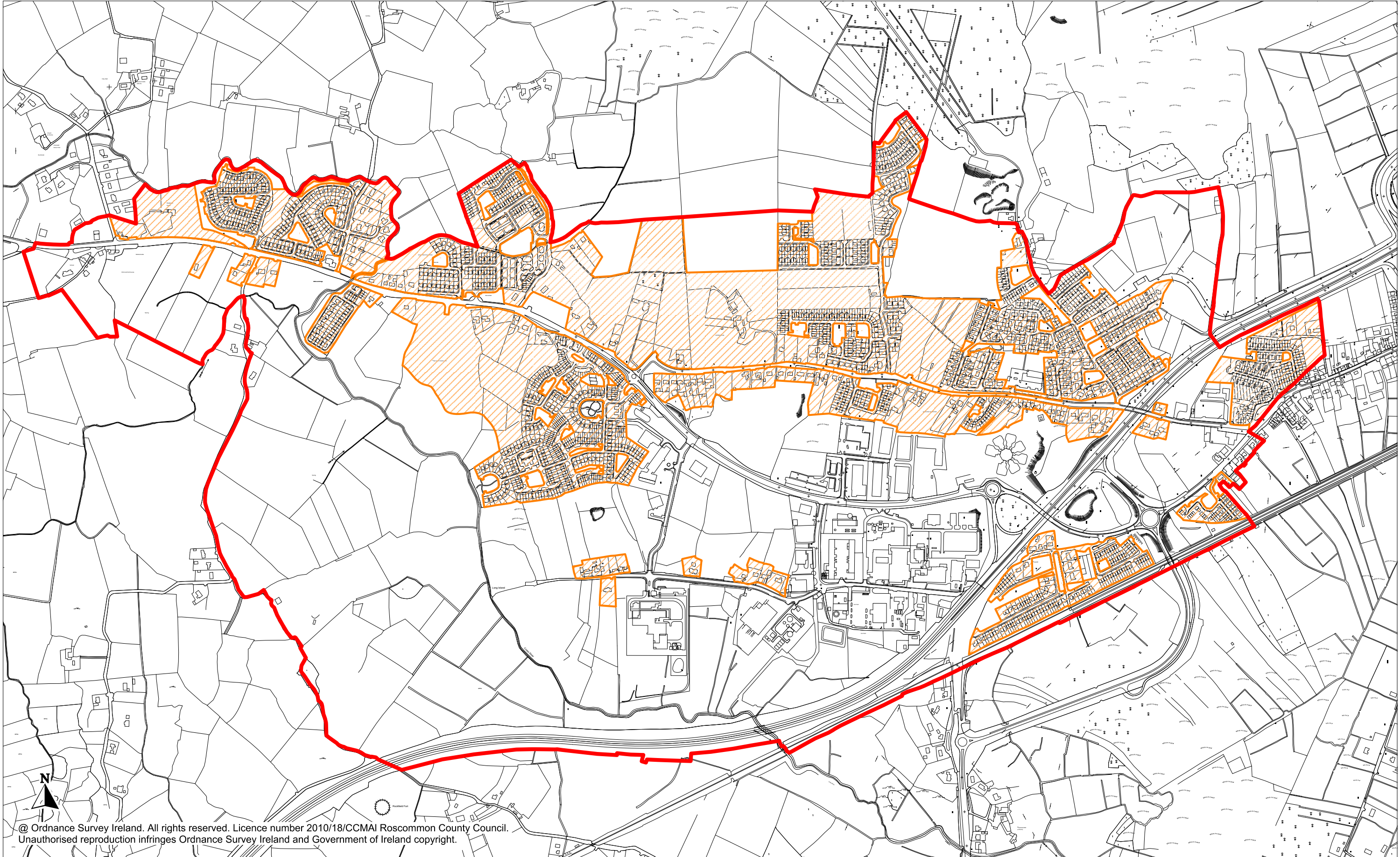
**Map 14a:  
Residential Lands**

**Scale:** N.t.s.      **Drawn by:** AC      **Date:** August 2017



Planning Section,  
Roscommon County Council,  
Áras an Chontae,  
Roscommon,  
Telephone : (090) 6637175  
[www.roscommoncoco.ie](http://www.roscommoncoco.ie)





@ Ordnance Survey Ireland. All rights reserved. Licence number 2010/18/CCMAI Roscommon County Council.  
Unauthorised reproduction infringes Ordnance Survey Ireland and Government of Ireland copyright.

**Legend**

-  LAP Boundary 2016-2022       Residential Lands

**Monksland/Bellanamullia  
(Athlone West)  
Local Area Plan 2016 – 2022  
Variation No. 1**

**Map 14a:  
Residential Lands**

**Scale:** N.t.s.      **Drawn by:** AC      **Date:** August 2017



Planning Section,  
Roscommon County Council,  
Áras an Chontae,  
Roscommon,  
Telephone : (090) 6637175  
[www.roscommoncoco.ie](http://www.roscommoncoco.ie)