




©Ordnance Survey Ireland (OSI). All rights reserved. Licence number 2010/18/CCMAI Roscommon County Council.  
NOTE: Unauthorised reproduction infringes OSI and Government of Ireland copyright.

**Legend**

-  LAP Boundary 2016-2022
-  Architectural Conservation Area (ACA)
-  Recorded Monuments and Places (RMP)

**Castlereah**  
**Local Area Plan 2016-2022:**  
**Variation No. 1**

**Map 9b**  
**Built Heritage (RMP)**

**Scale:** N.t.s. **Drawn by:** KL **Date:** July 2017



Forward Planning Unit,  
Planning Department,  
Ara an Chontae,  
Roscommon,  
Phone: (090) 6637100  
Fax: (090) 6625599  
[www.roscommoncoco.ie](http://www.roscommoncoco.ie)