





Legend

-  LAP Boundary 2016-2022
-  Indicative Flood Zone A
-  Indicative Flood Zone B
-  OPW Flood Points

**Castlerea
Local Area Plan 2016-2022:
Variation No. 1**

**Map 7
Flood Risk**

Scale: N.t.s. **Drawn by:** KL **Date:** July 2017



Forward Planning Unit,
Planning Department,
Aras an Chontae,
Roscommon,
Phone: (090) 6637100
Fax: (090) 6625599
www.roscommoncoco.ie