








©Ordnance Survey Ireland (OSI). All rights reserved. Licence number 2010/18/CCMAI Roscommon County Council.
NOTE: Unauthorised reproduction infringes OSI and Government of Ireland copyright.

Legend

General

- | | | | |
|---|-----------------------------|---|------------------|
|  | LAP Boundary 2016-2022 |  | Rivers & Streams |
|  | Waste Water Treatment Plant |  | OPW Flood Points |
|  | Waste Water Network |  | Pumping Station |
|  | Water Supply Network | | |

Castlerea
Local Area Plan 2016-2022:
Variation No. 1

Map 6
Water Supply & Wastewater
Treatment Network

Scale:
N.t.s.

Drawn by:
KL

Date:
July 2017



Forward Planning Unit,
Planning Department,
Aras an Chontae,
Roscommon,
Phone: (090) 6637100
Fax: (090) 6625599
www.roscommoncoco.ie