





©Ordnance Survey Ireland (OSI), All rights reserved. Licence number 2010/18/CCMAI Roscommon County Council.
NOTE: Unauthorised reproduction infringes OSI and Government of Ireland copyright.

Legend

-  Ballaghaderreen LAP Boundary 2017-2023
-  Indicative Flood Zone A
-  Indicative Flood Zone B
-  OPW Flood Points

**Ballaghaderreen
Local Area Plan 2017-2023**

**Map 7
Flood Risk**

Scale: N.t.s.
Drawn by: AC
Date: July 2017


Planning Section,
Roscommon County Council,
Áras an Chontae,
Roscommon.
Telephone: (0090) 6637175
www.roscommoncoco.ie