








©Ordnance Survey Ireland (OSI). All rights reserved. Licence number 2010/18/CMAI Roscommon County Council. NOTE: Unauthorised reproduction infringes OSI and Government of Ireland copyright.

Legend

- | | | | |
|---|--|---|----------------------|
|  | Ballaghaderreen LAP Boundary 2017-2023 |  | Water Supply Network |
|  | Sewerage Treatment Plant |  | Pumping Station |
|  | Sewerage Network |  | Rivers & Streams |
| | |  | OPW Flood Points |

Ballaghaderreen Local Area Plan 2017-2023

Map 6 Water Supply and Wastewater Treatment Network

Scale:
N.t.s.

Drawn by:
AC

Date:
July 2017



Planning Section,
Roscommon County Council,
Áras an Chontae,
Roscommon.
Telephone: (0090) 6637175
www.roscommoncoco.ie