








©Ordnance Survey Ireland (OSI). All rights reserved. Licence number 2010/18/CCMAI Roscommon County Council
NOTE: Unauthorised reproduction infringes OSI and Government of Ireland copyright.

Legend

-  Roscommon County Boundary
-  Ballaghaderreen LAP Boundary 2017-2023
-  15km Buffer Zone*
-  Natural Heritage Areas (NHA)
-  proposed Natural Heritage Areas (pNHA)
-  candidate Special Area of Conservation (cSAC)
-  Special Protection Areas (SPA)

Ballaghaderreen Local Area Plan 2017-2023		
Map 10 Natural Heritage		
Scale: N.T.S.	Drawn by: AC	Date: July 2017
 Planning Section, Roscommon County Council, Aras an Chontae, Roscommon. Telephone: (0090) 6637175 www.roscommoncoco.ie		

*A 15km buffer zone was chosen as a precautionary measure, to ensure that all potentially affected Natura 2000 sites are included in the screening process, in accordance with best practice in Ireland and the UK.