





© Ordnance Survey Ireland (OSI). All rights reserved. Licence number 2010/18/CCMAI Roscommon County Council. NOTE: Unauthorised reproduction infringes OSI and Government of Ireland copyright.

<b>Legend</b>  <b>Castlerea LAP boundary 2012-2018</b>  <b>Vacant Residential Units (183 units)</b>  <b>Vacant Commercial Units (36 Units)</b> <b>NOTE : Data extracted from Geo-Directory</b>	<b>Castlerea Local Area Plan 2012-2018</b>		 Forward Planning Unit, Planning Department, Golf Links Road, Roscommon, Phone: (090) 6637100 Fax: (090) 6637108 <a href="http://www.roscommoncoco.ie">www.roscommoncoco.ie</a>
	<b>Map 8 Vacant Units in Castlerea</b>		
	<b>Scale:</b> N.t.s.	<b>Drawn by:</b> KL/JC	