







© Ordnance Survey Ireland (OSI). All rights reserved. Licence number 2010/18/CCMA\ Roscommon County Council. NOTE: Unauthorised reproduction infringes OSI and Government of Ireland copyright.

## Legend

- |   |                                       |   |   |
|---|---------------------------------------|---|---|
|  | Castlereaher LAP Boundary 2012-2018   |  | National Inventory of Architectural Heritage Buildings (NIAH) |
|  | Architectural Conservation Area (ACA) |  | National Inventory of Architectural Heritage Buildings (NIAH) |
|  | Rivers and Streams                    |  | Record of Protected Structures (RPS)                          |

**Castlereaher**  
**Local Area Plan 2012-2018**

## Map 4a Built Heritage in Castlereaher (NIAH & RPS)

**Scale:**  
N.t.s.

**Drawn by:**  
KLJC

**Date:**  
April 2012



Forward Planning Unit,  
Planning Department,  
Golf Links Road,  
Roscommon,  
Phone: (090) 6637100  
Fax: (090) 6637108  
[www.roscommoncoco.ie](http://www.roscommoncoco.ie)