
















©Ordnance Survey Ireland (OSi). All rights reserved. Licence number 2010/18/CCMA/ Roscommon County Council. NOTE: Unauthorised reproduction, in images OSi and Government of Ireland copyright.

Legend

General

- | | | | |
|---|---|---|--|
|  Castlereahighway LAP Boundary 2012-2018 |  50 Km/h Speed Limit |  Rivers & Streams |  Sewerage Treatment Plant |
|  National Road |  60 Km/h Speed Limit |  OPW Flood Points |  Sewerage Network |
|  Regional Road |  80 Km/h Speed Limit |  110kv / 220kv Electricity Lines |  Water Supply Network |
|  Local Road |  Local Electricity Lines |  Pumping Station | |

Castlereahighway
Local Area Plan 2012-2018

Map 2 Infrastructure and Services in Castlereahighway

Scale:
N.t.s.

Drawn by:
JC

Date:
April 2012



Forward Planning Unit,
Planning Department,
Golf Links Road,
Roscommon,
Phone: (090) 6637100
Fax: (090) 6637108
www.roscommoncoco.ie