






©Ordnance Survey Ireland (OSI). All rights reserved. Licence number 2010/18/CCMAI Roscommon County Council.
NOTE: Unauthorised reproduction infringes OSI and Government of Ireland copyright.

Legend

- | | |
|---|---|
|  LAP Boundary 2016-2022 |  National Inventory of Architectural Heritage Buildings (NIAH) |
|  Architectural Conservation Area (ACA) |  National Inventory of Architectural Heritage Buildings (NIAH) |
| |  Record of Protected Structures (RPS) |

Castlerea
Local Area Plan 2016-2022

Map 9
Built Heritage (RPS & NIAH)

Scale: N.t.s.	Drawn by: KL	Date: December 2016
-------------------------	------------------------	-------------------------------



Forward Planning Unit,
Planning Department,
Áras an Chontae,
Roscommon,
Phone: (090) 6637100
Fax: (090) 6625599
www.roscommoncoco.ie