








©Ordnance Survey Ireland (OSI). All rights reserved. Licence number 2010/18/CCMAI Roscommon County Council.
NOTE: Unauthorised reproduction infringes OSI and Government of Ireland copyright.

Legend

General

- | | |
|---|--|
|  LAP Boundary 2016-2022 |  Rivers & Streams |
|  Waste Water Treatment Plant |  OPW Flood Points |
|  Waste Water Network |  Pumping Station |
|  Water Supply Network | |

Castlereagh
Local Area Plan 2016-2022

Map 6
Water Supply & Wastewater
Treatment Network

Scale: N.t.s.	Drawn by: KL	Date: December 2016
-------------------------	------------------------	-------------------------------



Forward Planning Unit,
Planning Department,
Áras an Chontae,
Roscommon,
Phone: (090) 6637100
Fax: (090) 6625599
www.roscommoncoco.ie