







©Ordnance Survey Ireland (OSI). All rights reserved. Licence number 2010/18/CCMAI Roscommon County Council.
NOTE: Unauthorised reproduction infringes OSI and Government of Ireland copyright.

Legend

General

- | | | | |
|-------------------------------------------------------------------------------------|------------------------|-------------------------------------------------------------------------------------|---------------|
|  | LAP Boundary 2016-2022 |  | National Road |
|  | Rivers & Streams |  | Regional Road |
|  | Rail Line |  | Local Road |

Castlerea
Local Area Plan 2016-2022

Map 5 Roads & Transportation

Scale: N.t.s.	Drawn by: KL	Date: December 2016
-------------------------	------------------------	-------------------------------



Forward Planning Unit,
Planning Department,
Áras an Chontae,
Roscommon,
Phone: (090) 6637100
Fax: (090) 6625599
www.roscommoncoco.ie