






©Ordnance Survey Ireland (OSI). All rights reserved. Licence number 2010/18/CCMAI Roscommon County Council.  
NOTE: Unauthorised reproduction infringes OSI and Government of Ireland copyright.

**Legend**

-  LAP Boundary 2016-2022  
 Rivers & Streams

-  Habitat: High Value\*  
 Habitat: Moderate / High Value\*  
 Greenbelt Zoning

**\*Habitat Mapping sourced from Habitat Mapping for County Roscommon, Feb 2011**

**Castlerea  
Local Area Plan 2016-2022**

**Map 12  
Habitat Mapping \***

**Scale:** N.t.s. **Drawn by:** KL **Date:** December 2016



Forward Planning Unit,  
Planning Department,  
Áras an Chontae,  
Roscommon,  
Phone: (090) 6637100  
Fax: (090) 6625599  
[www.roscommoncoco.ie](http://www.roscommoncoco.ie)