











©Ordnance Survey Ireland (OSI), All rights reserved. Licence number 2010/18/CCMAI Roscommon County Council. NOTE: Unauthorised reproduction infringes OSI and Government of Ireland Copyright.

**Legend**

- |   |   |
|---|---|
|  Roscommon County Boundary         |  Natural Heritage Areas (NHA)                  |
|  Castlereah LAP Boundary 2016-2022 |  proposed Natural Heritage Areas (pNHA)        |
|  Rivers, Lakes and Streams         |  candidate Special Area of Conservation (cSAC) |
|  15 km Buffer                      |  Special Protection Areas (SPA)                |

Castlereah  
Local Area Plan 2016-2022

**Map 10  
Natural Heritage**

<b>Scale:</b> N.t.s.	<b>Drawn by:</b> KL	<b>Date:</b> December 2016
-------------------------	------------------------	-------------------------------



Forward Planning Unit,  
Planning Department,  
Aras an Chontae,  
Roscommon,  
Phone: (090) 6637100  
Fax: (090) 6625599  
[www.roscommoncoco.ie](http://www.roscommoncoco.ie)