













© Ordnance Survey Ireland (OSI). All rights reserved. Licence number 2010/18/CCMA at Roscommon County Council. NOTE: Unauthorised reproduction infringes OSI and Government of Ireland copyright.

Legend

- | | | | |
|---|---|---|---|
|  Boyle LAP Boundary 2012-2018 |  50 Km/h Speed Limit |  Rivers & Lakes |  Waste Water Treatment Plant |
|  National Road |  60 Km/h Speed Limit |  OPW Flood Points |  Waste Water Network |
|  Regional Road |  80 Km/h Speed Limit |  Water Supply Network |  Pumping Station |

**Boyle Local Area Plan
2012-2018**

**Map 4b
Water & Wastewater Network
Infrastructure**

Scale:
N.t.s.

Drawn by:
RS

Date:
April 2012



Forward Planning Unit,
Planning Department,
Golf Links Road,
Roscommon,
Phone: (090) 6637100
Fax: (090) 6637108
www.roscommoncoco.ie